FLOOD INSURANCE STUDY

VOLUME 2 OF 2

BERNALILLO COUNTY, NEW MEXICO

AND INCORPORATED AREAS

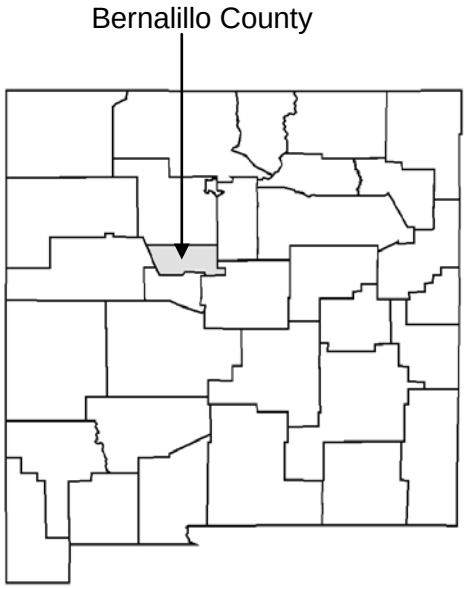

COMMUNITY NAME	COMMUNITY NUMBER
ALBUQUERQUE, CITY OF	350002
BERNALILLO COUNTY, UNINCORPORATED AREAS	350001
EDGEWOOD, TOWN OF	350018
ISLETA, PUEBLO OF	350057
*LAGUNA, PUEBLO OF	350003
LOS RANCHOS DE ALBUQUERQUE, VILLAGE OF	350123
*NAVAJO INDIAN RESERVATION	350091
RIO RANCHO, CITY OF	350146
SANDIA, PUEBLO OF	350087
TIJERAS, VILLAGE OF	350135

* No Special Flood Hazard Areas Identified

REVISED:

February 23, 2015

Federal Emergency Management Agency

FLOOD INSURANCE STUDY NUMBER
35001CV002D

NOTICE TO
FLOOD INSURANCE STUDY USERS

Communities participating in the National Flood Insurance Program have established repositories of flood hazard data for floodplain management and flood insurance purposes. This Flood Insurance Study (FIS) report may not contain all data available within the Community Map Repository. Please contact the Community Map Repository for any additional data.

The Federal Emergency Management Agency (FEMA) may revise and republish part or all of this FIS report at any time. In addition, FEMA may revise part of this FIS report by the Letter of Map Revision process, which does not involve republication or redistribution of the FIS report. Therefore, users should consult with community officials and check the Community Map Repository to obtain the most current FIS report components.

Initial Countywide Effective Date: September 20, 1996

Revised Countywide Effective Dates:

April 2, 2002
- To update corporate limits, to change Base Flood Hazard Areas, to add roads and road names, to reflect updated topographic information, and to incorporate previously issued Letters of Map Revision.

November 19, 2003
- To update corporate limits and to incorporate previously issued Letters of Map Revision.

September 26, 2008
- To update corporate limits, to change Special Flood Hazard Areas, to add roads and road names, to incorporate previously issued Letters of Map Revision, to reflect updated topographic information, to change Base Flood Elevations, to add Base Flood Elevations.

August 16, 2012
- To update corporate limits, to change Base Flood Elevations, to add Special Flood Hazard Areas, to change Special Flood Hazard Areas, to add roads and road names, to incorporate previously issued Letters of Map Change.

<insert effective date> This PMR is in Section 10
- To update corporate limits, to incorporate previously issued Letters of Map Change.

TABLE OF CONTENTS
Table of Contents – Volume 1

1.0 INTRODUCTION 1
- 1.1 Purpose of Study 1
- 1.2 Authority and Acknowledgments 1
- 1.3 Coordination 3

2.0 AREA STUDIED 4
- 2.1 Scope of Study 4
- 2.2 Community Description 15
- 2.3 Principal Flood Problems 16
- 2.4 Flood Protection Measures 18

3.0 ENGINEERING METHODS 19
- 3.1 Hydrologic Analyses 20
- 3.2 Hydraulic Analyses 46
- 3.3 Vertical Datum 53
- 3.4 Refinement 54

4.0 FLOODPLAIN MANAGEMENT APPLICATIONS 54
- 4.1 Floodplain Boundaries 54
- 4.2 Floodways 55

5.0 INSURANCE APPLICATIONS 82

6.0 FLOOD INSURANCE RATE MAP 83

7.0 OTHER STUDIES 83

8.0 LOCATION OF DATA 85

9.0 BIBLIOGRAPHY AND REFERENCES 85

10.0 REVISIONS DESCRIPTIONS 89
- 10.1 First Revision (Revised <insert effective date>) 89

FIGURES

Figure 1: Floodway Schematic 82
Figure 2: FIRM Notes to Users 93
Figure 3: Map Legend for FIRM 95

TABLES

Table 1 – CCO Meetings Prior to September 20, 1996 FIS 4
Table 2 – CCO Meetings After September 20, 1996 FIS 4
Table 3 – Stream Reaches Studied by Detailed Methods 4
Table 4 – LOMRs Incorporated into the September 20, 1996 FIS 7
Table 5 – LOMRs Incorporated into the April 2, 2002 FIS 8
Table 6 – LOMRs Incorporated into the November 19, 2003 FIS 9
Table 7 – LOMRs Incorporated into the September 26, 2008 FIS 11
Table 8 – LOMCs Incorporated in the August 16, 2012 FIS 12
Table 9 – Stream Name Changes 14
Table 10 – Historical Floods in Albuquerque Area 17
Table 11– Summary of Discharges 21
Table 12 – Summary of Discharges for Shallow Flooding Areas 29
Table 13 – Summary of Stillwater Elevations 37
Table 14 – Manning's "n" Values 46
Table 15 – Floodway Data 57
Table 16 – Community Map History 84
Table 17 – LOMCs Incorporated in the PMR dated <Insert Revision Date> 90
Table 18 – Revised Stream Reaches Studied by Detailed Methods 90

Table of Contents – Volume 2

EXHIBITS

Exhibit 1 - Flood Profiles

Amole Arroyo	Panel	01P
Arroyo A-B	Panel	02P-03P
Arroyo Del Pino	Panel	04P
Bear Arroyo Tributary	Panel	05P
Boca Negra Arroyo	Panels	06P-12P
Boca Negra Arroyo Split Flow	Panel	13P
Borrega Arroyo	Panels	14P-16P
Calabacillas Arroyo	Panels	17P-21P
Cedro Canyon Arroyo	Panel	22P
Double Eagle II Channel	Panel	23P
Embudo Arroyo	Panels	24P-26P
Frost Arroyo	Panels	27P-31P
Juniper Hill Arroyo	Panels	32P-33P
Ladera Diversion Channel	Panel	34P
Menaul Detention Basin	Panels	35P-36P
Middle Tributary of the Boca Negra Arroyo	Panels	37P-39P
Mirehaven Arroyo A	Panel	40P
Mirehaven Arroyo B	Panel	41P
Mirehaven Arroyo C	Panel	42P
North Branch of the San Antonio Arroyo	Panels	43P-45P
North Camino Arroyo	Panel	46P
Rio Grande	Panels	47P-56P
Rio Grande East Overbank	Panels	57P-58P
Rio Puerco	Panels	59P-60P
San Antonio Arroyo	Panels	61P-63P
San Pedro Creek	Panels	64P-70P

Table of Contents – Volume 2 (continued)
EXHIBITS

Exhibit 1 - Flood Profiles (continued)

Shamrock Channel	Panels	71P-73P
Southern Unnamed Tributary to Borrega Arroyo	Panel	74P
Tijeras Arroyo	Panels	75P-89P
Tijeras Arroyo (at Tijeras)	Panels	90P-94P
Unnamed Arroyo No. 1	Panels	95P-96P
Unser Channel	Panel	97P
West I-40 Diversion Channel	Panels	98P-99P

Exhibit 2 – Flood Insurance Rate Map Index
Flood Insurance Rate Map

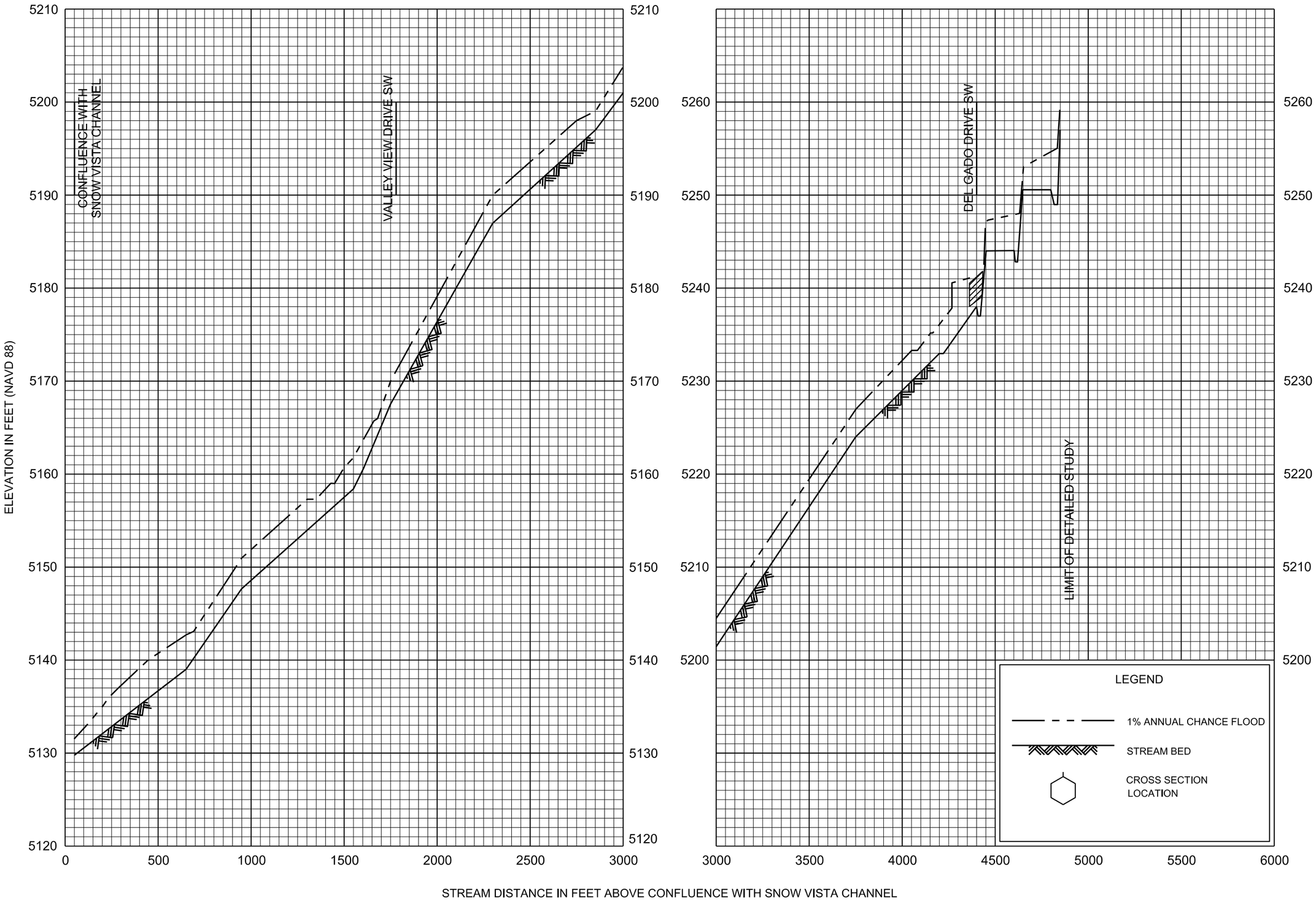

FLOOD PROFILES

AMOLE ARROYO

FEDERAL EMERGENCY MANAGEMENT AGENCY

BERNALILLO COUNTY, NM

AND INCORPORATED AREAS

01P

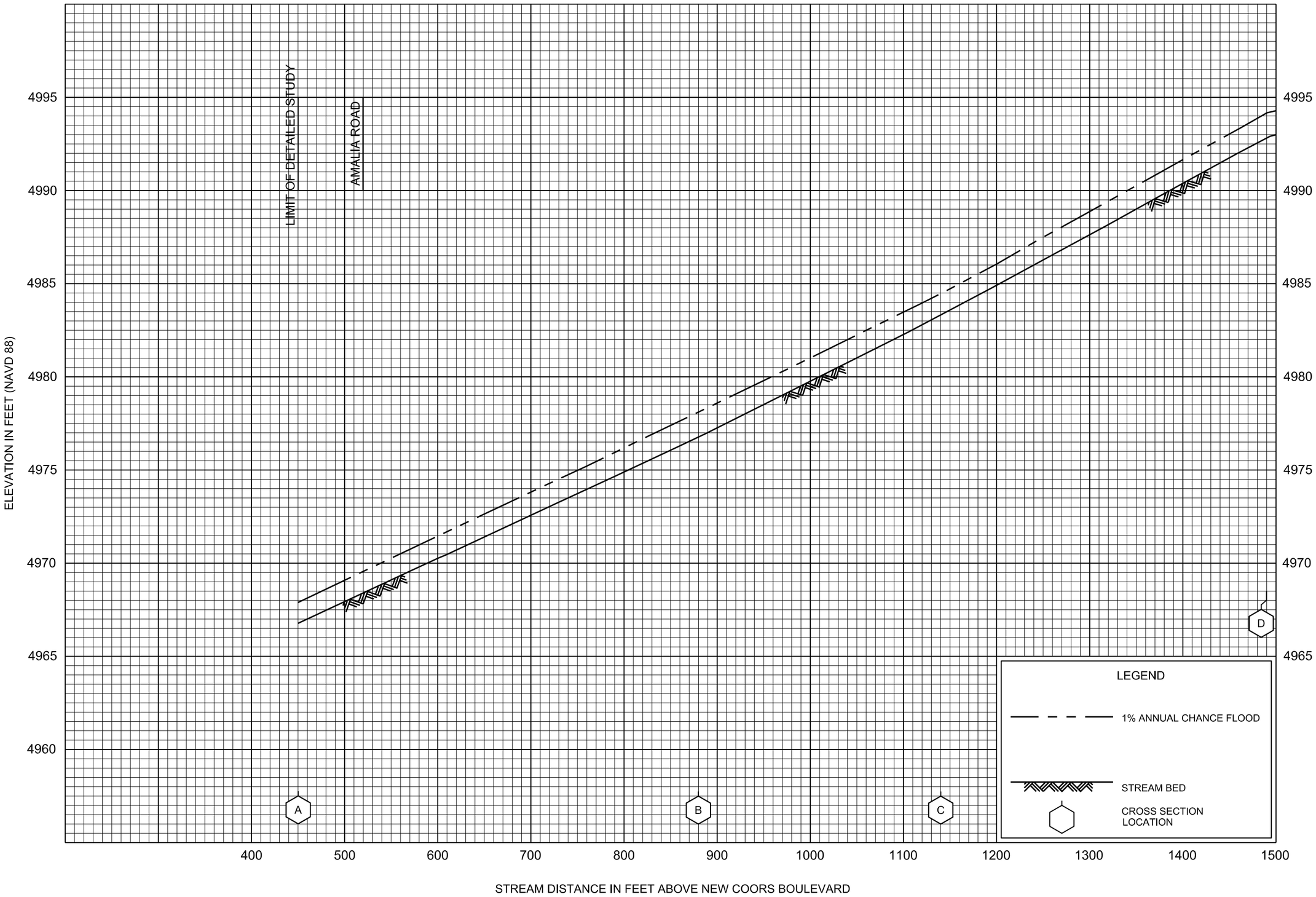

FLOOD PROFILES

ARROYO A-B

FEDERAL EMERGENCY MANAGEMENT AGENCY

BERNALILLO COUNTY, NM

AND INCORPORATED AREAS

02P

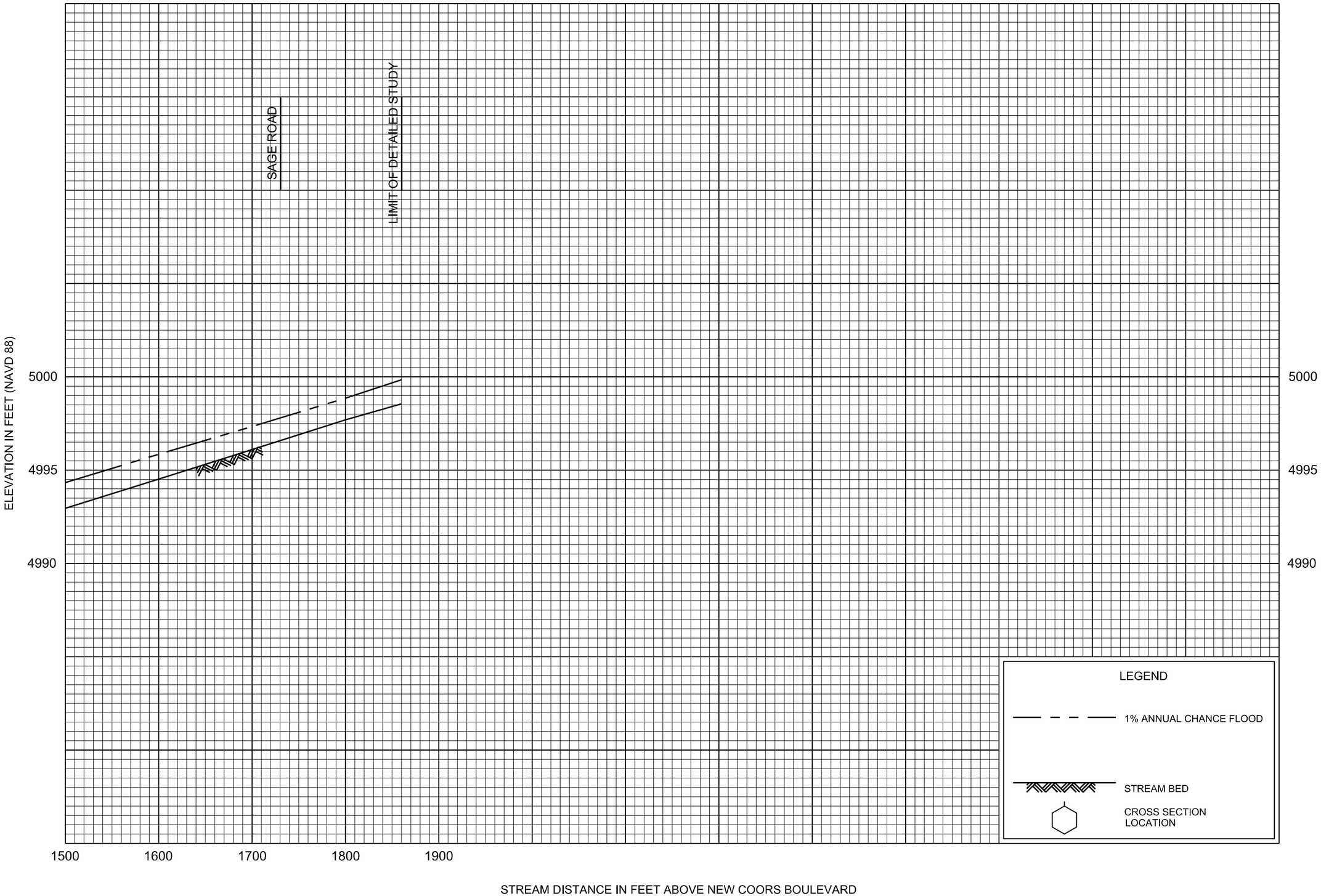

FLOOD PROFILES

ARROYO A-B

FEDERAL EMERGENCY MANAGEMENT AGENCY

BERNALILLO COUNTY, NM

AND INCORPORATED AREAS

03P

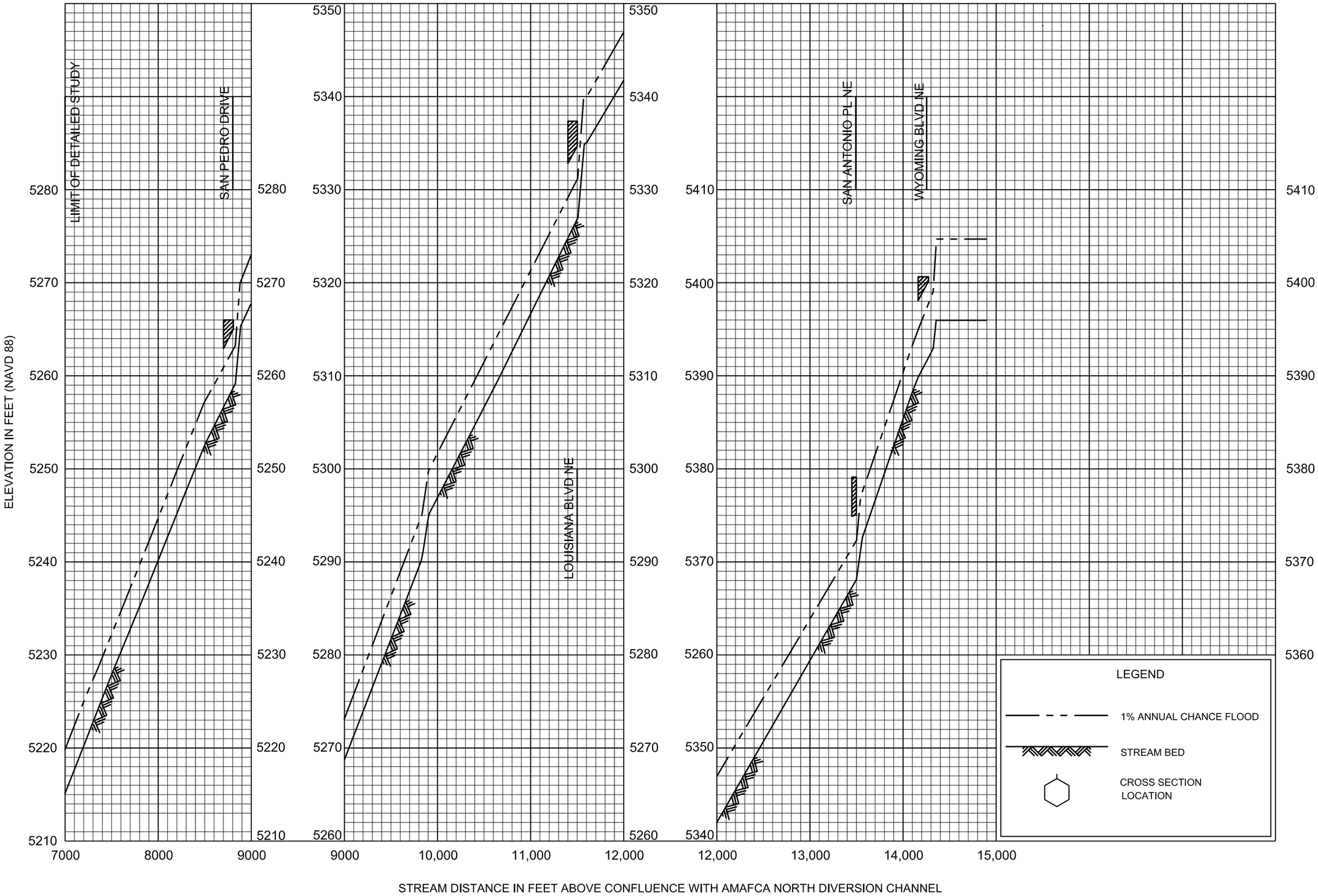

FLOOD PROFILES

ARROYO DEL PINO

FEDERAL EMERGENCY MANAGEMENT AGENCY

BERNALILLO COUNTY, NM

AND INCORPORATED AREAS

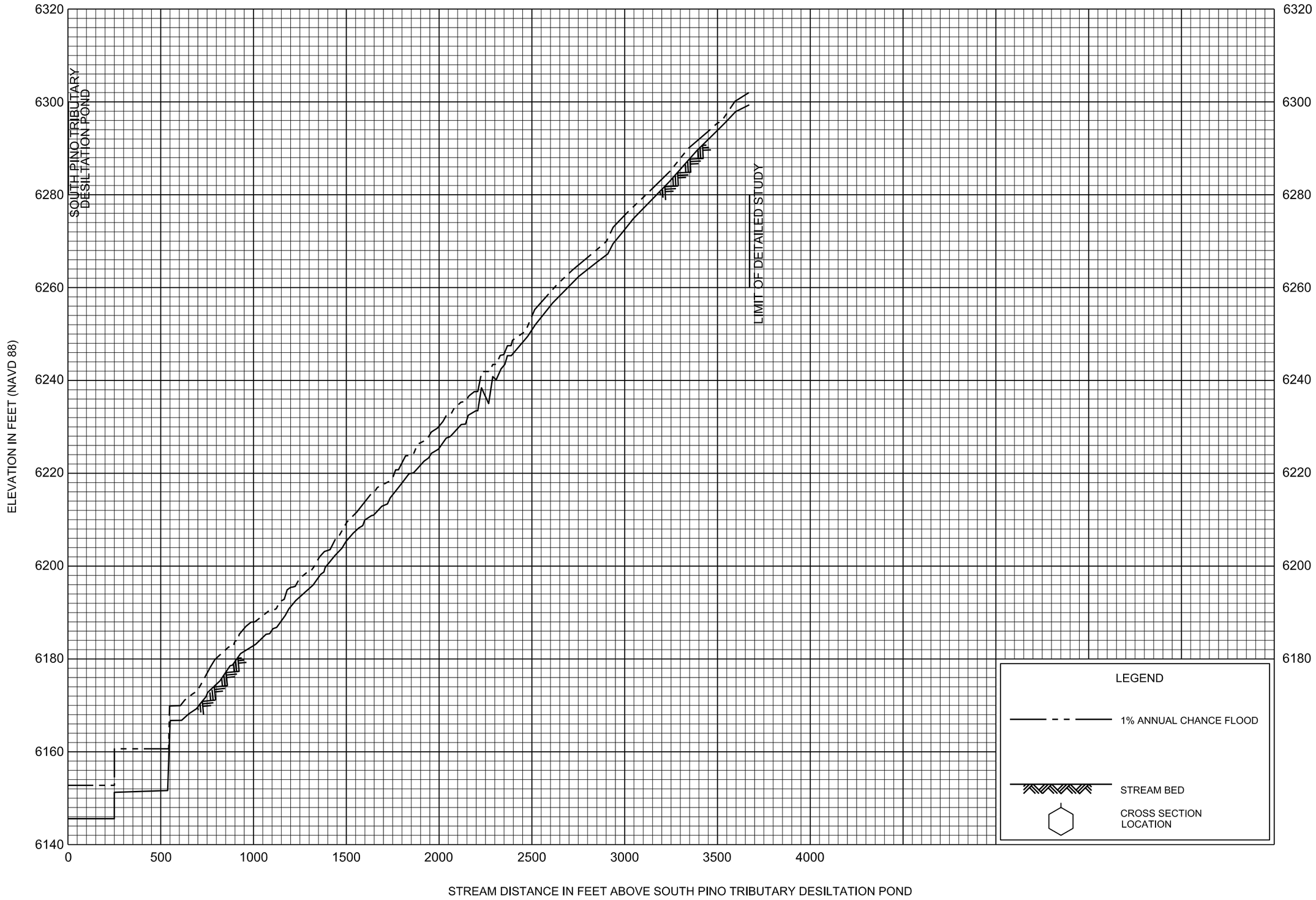

FLOOD PROFILES

BEAR ARROYO TRIBUTARY

FEDERAL EMERGENCY MANAGEMENT AGENCY

BERNALILLO COUNTY, NM

AND INCORPORATED AREAS

05P

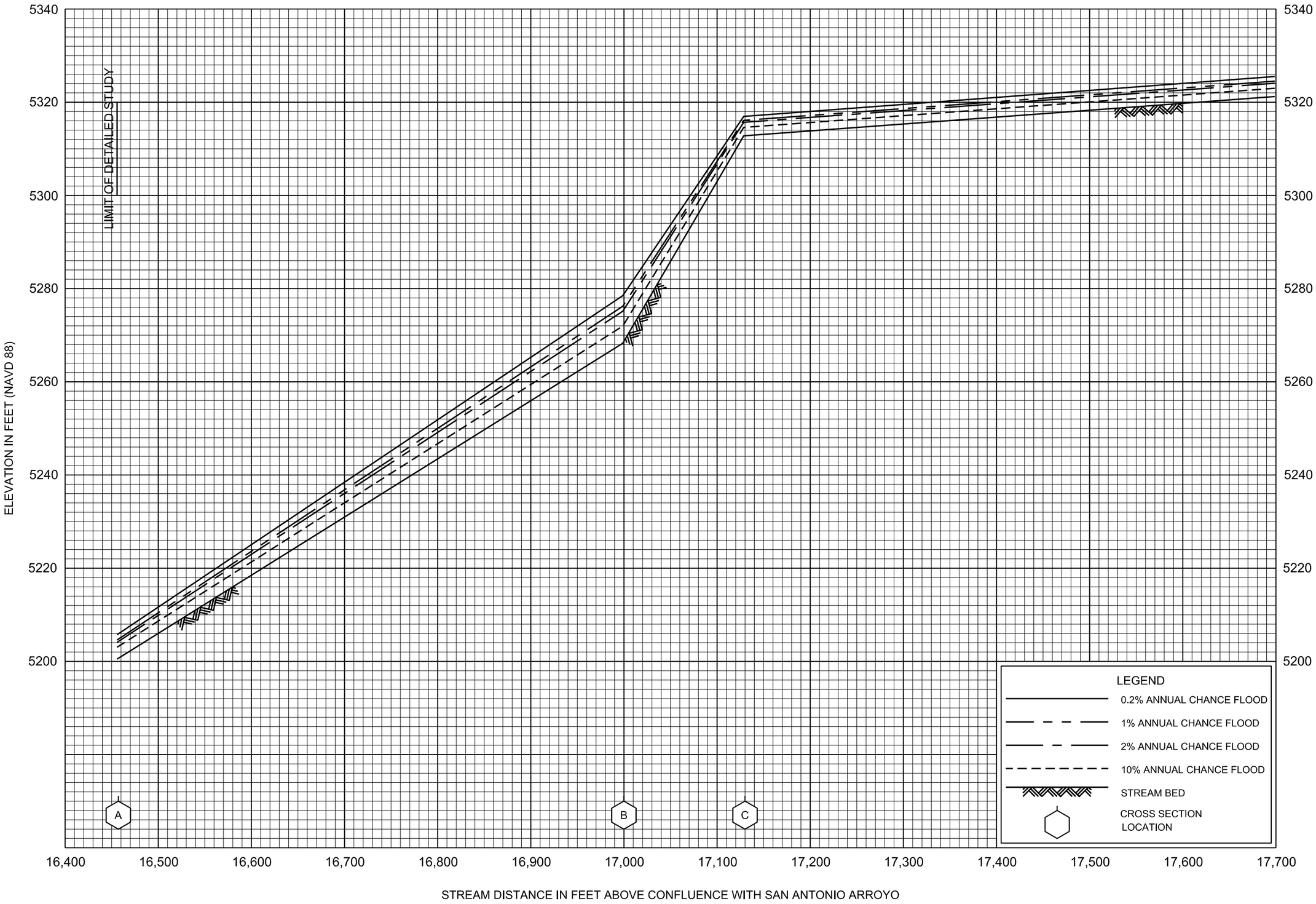

FLOOD PROFILES

BOCA NEGRA ARROYO

FEDERAL EMERGENCY MANAGEMENT AGENCY

BERNALILLO COUNTY, NM

AND INCORPORATED AREAS

06P

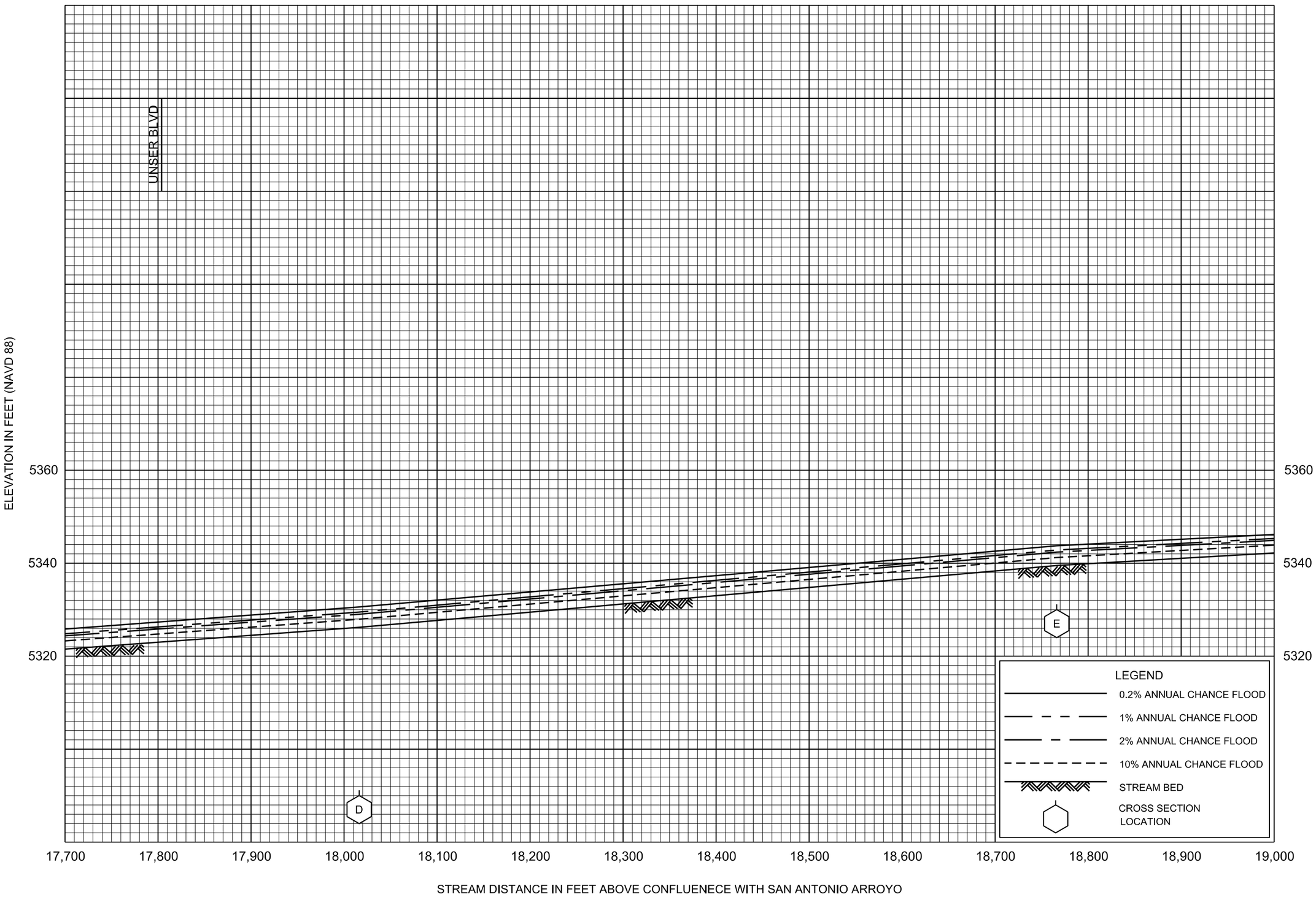

FLOOD PROFILES

BOCA NEGRA ARROYO

FEDERAL EMERGENCY MANAGEMENT AGENCY

BERNALILLO COUNTY, NM

AND INCORPORATED AREAS

07P

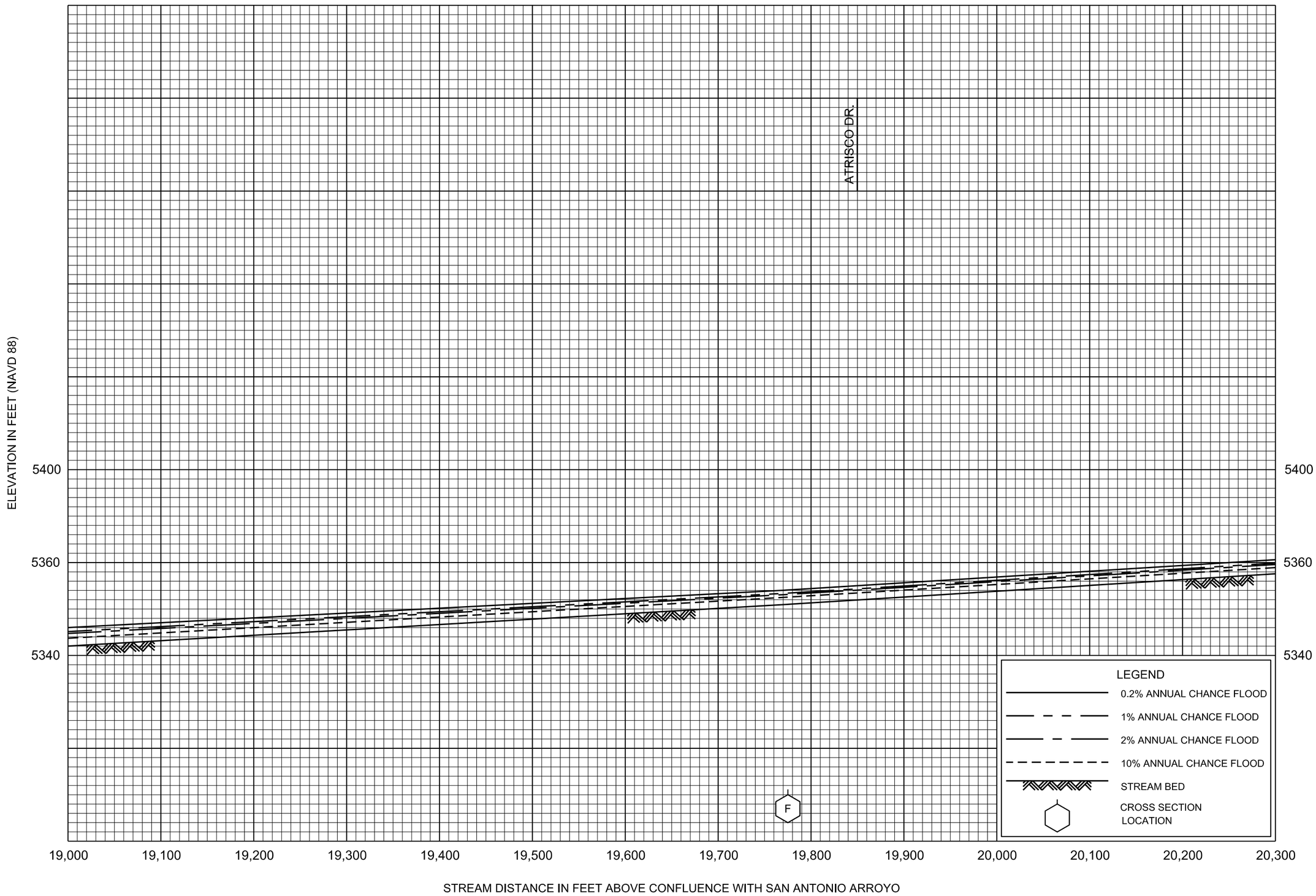

FLOOD PROFILES

BOCA NEGRA ARROYO

FEDERAL EMERGENCY MANAGEMENT AGENCY

BERNALILLO COUNTY, NM

AND INCORPORATED AREAS

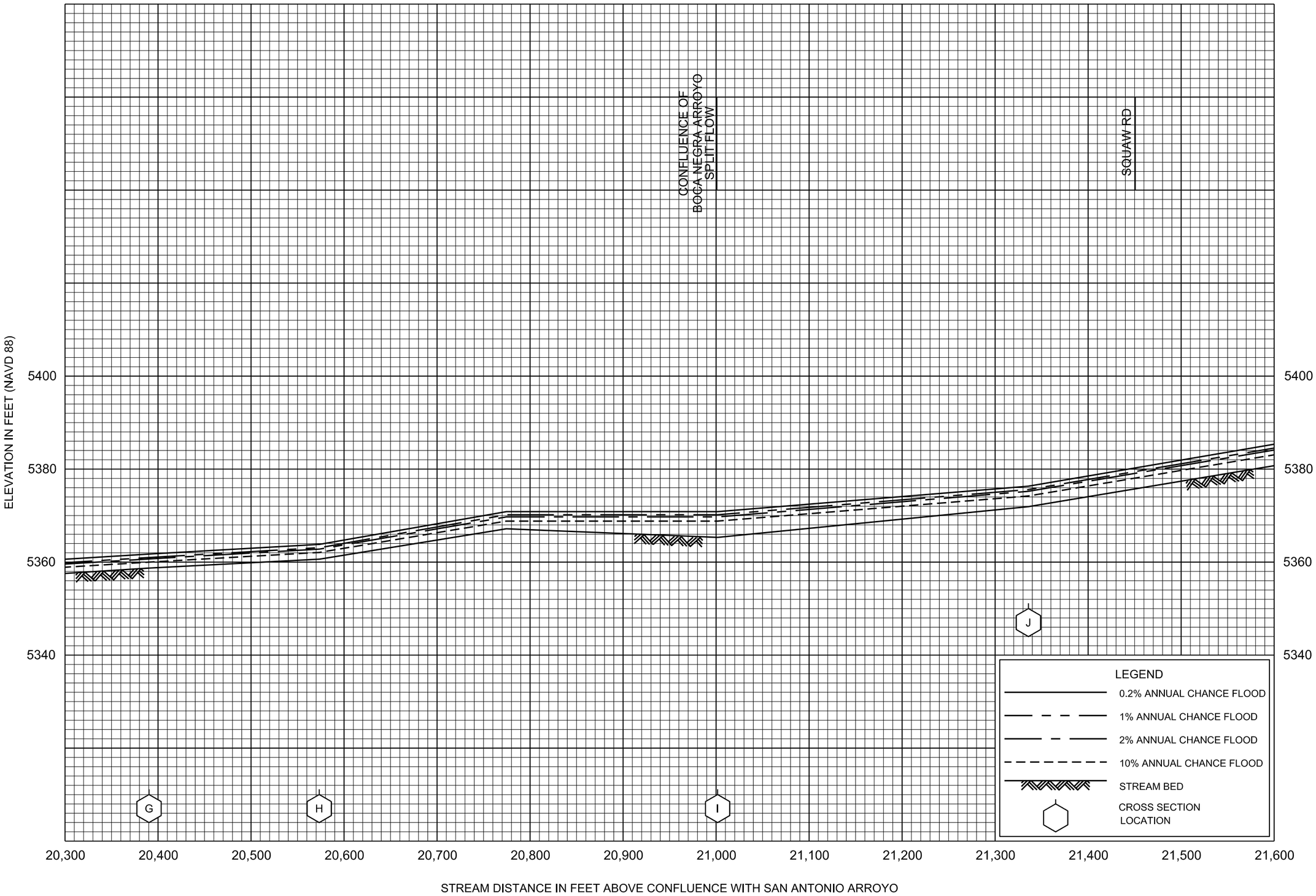

FLOOD PROFILES

BOCA NEGRA ARROYO

FEDERAL EMERGENCY MANAGEMENT AGENCY

BERNALILLO COUNTY, NM

AND INCORPORATED AREAS

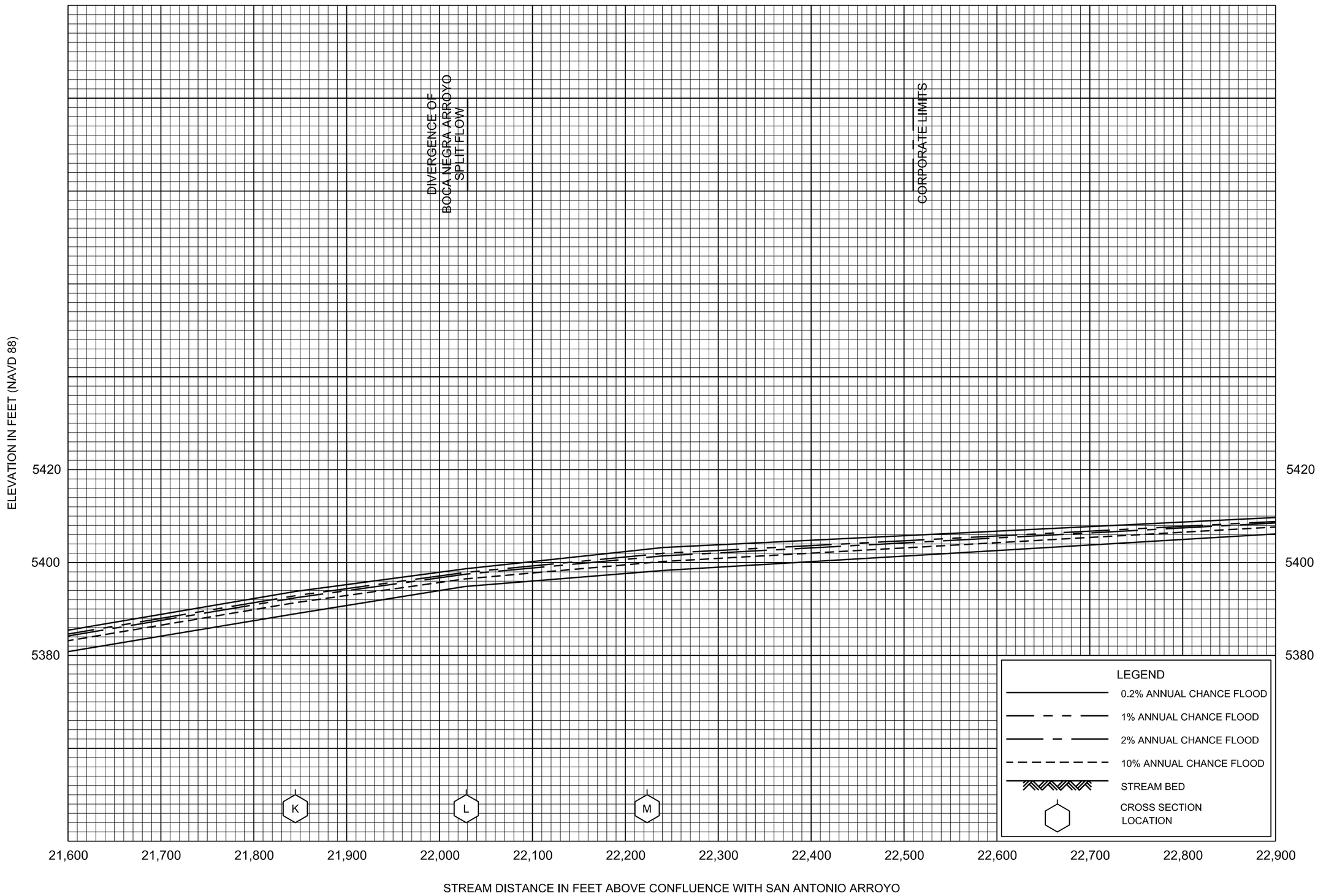

FLOOD PROFILES

BOCA NEGRA ARROYO

FEDERAL EMERGENCY MANAGEMENT AGENCY

BERNALILLO COUNTY, NM

AND INCORPORATED AREAS

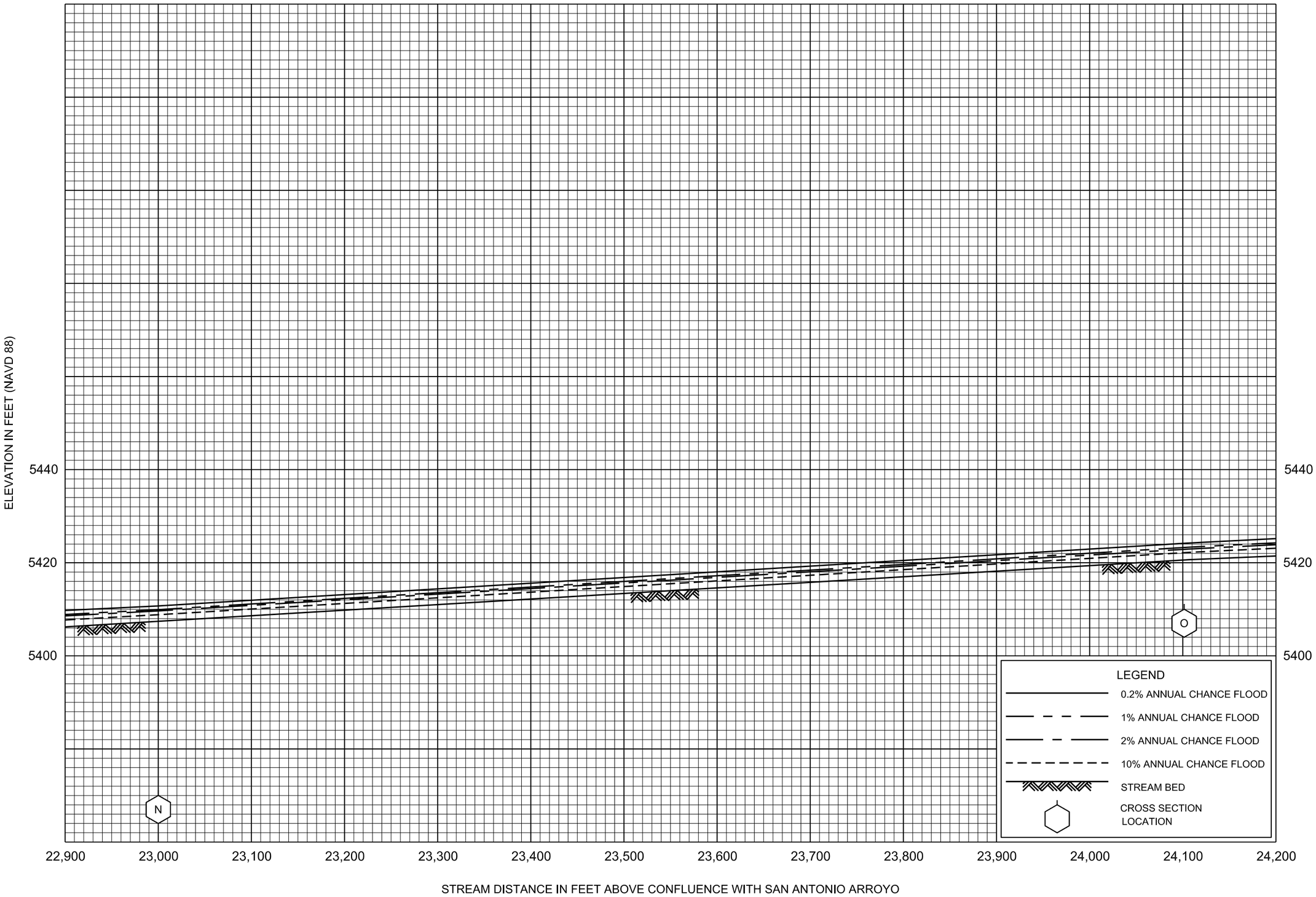

FLOOD PROFILES

BOCA NEGRA ARROYO

FEDERAL EMERGENCY MANAGEMENT AGENCY

BERNALILLO COUNTY, NM

AND INCORPORATED AREAS

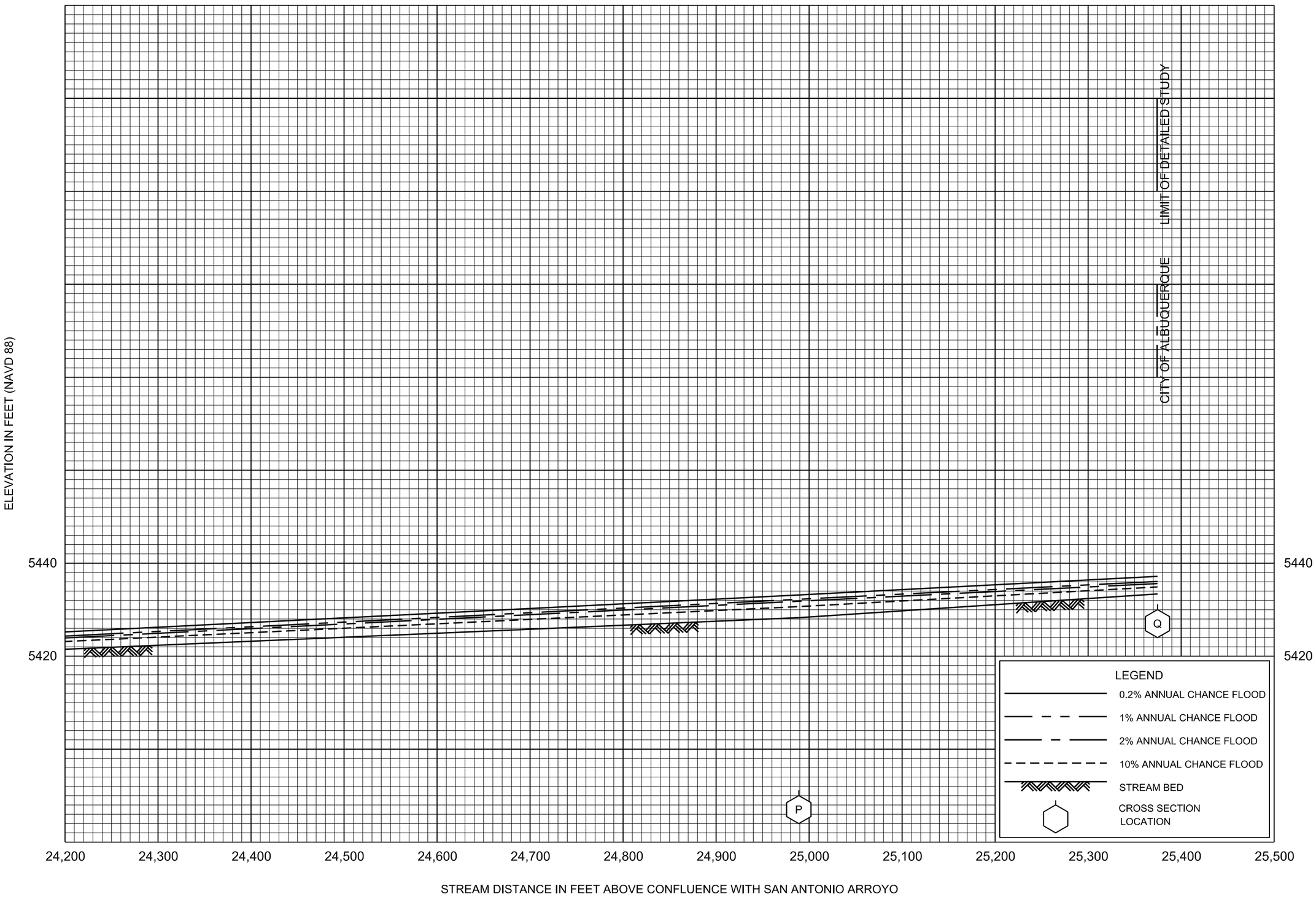

FLOOD PROFILES

BOCA NEGRA ARROYO

FEDERAL EMERGENCY MANAGEMENT AGENCY

BERNALILLO COUNTY, NM

AND INCORPORATED AREAS

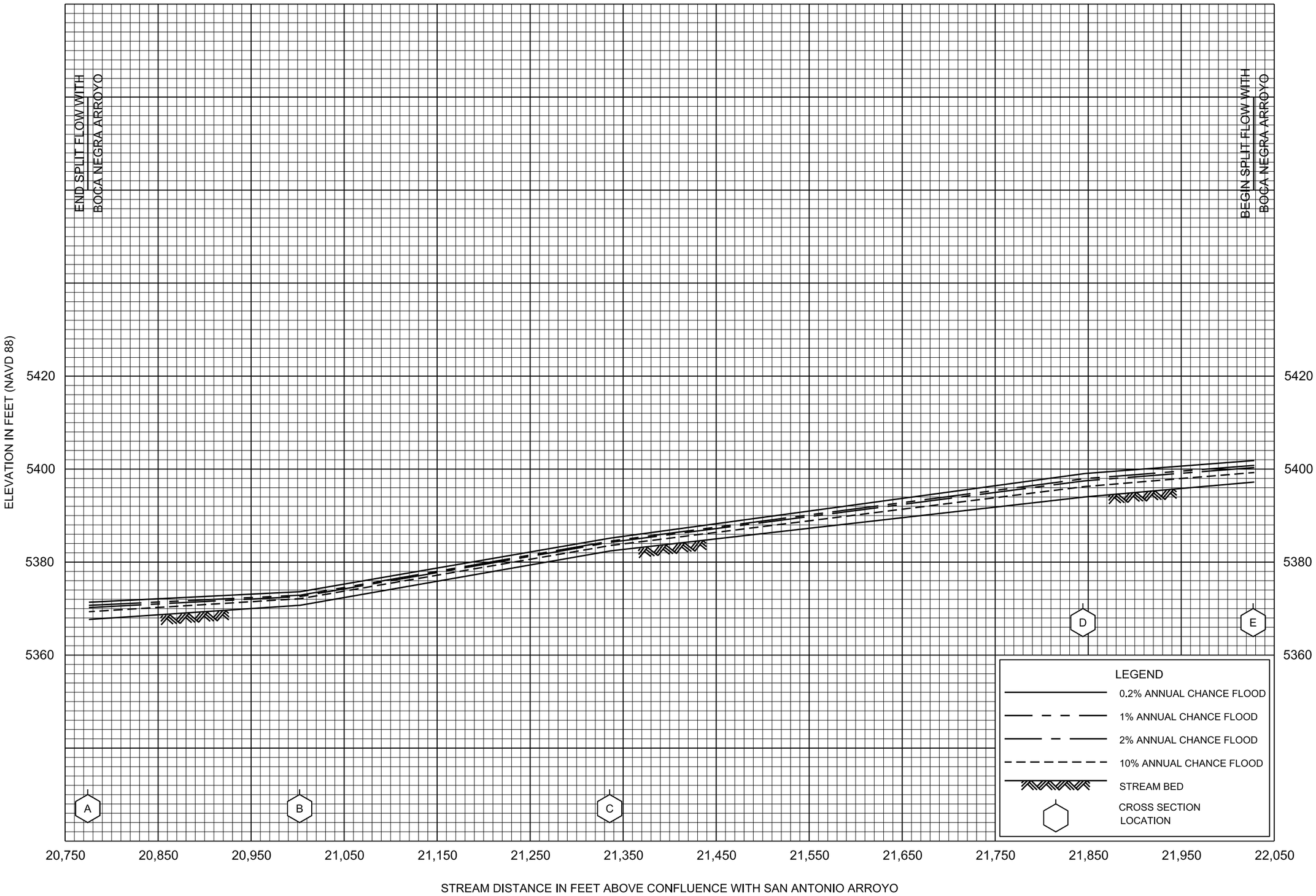

FLOOD PROFILES

BOCA NEGRA ARROYO SPLIT FLOW

FEDERAL EMERGENCY MANAGEMENT AGENCY

BERNALILLO COUNTY, NM

AND INCORPORATED AREAS

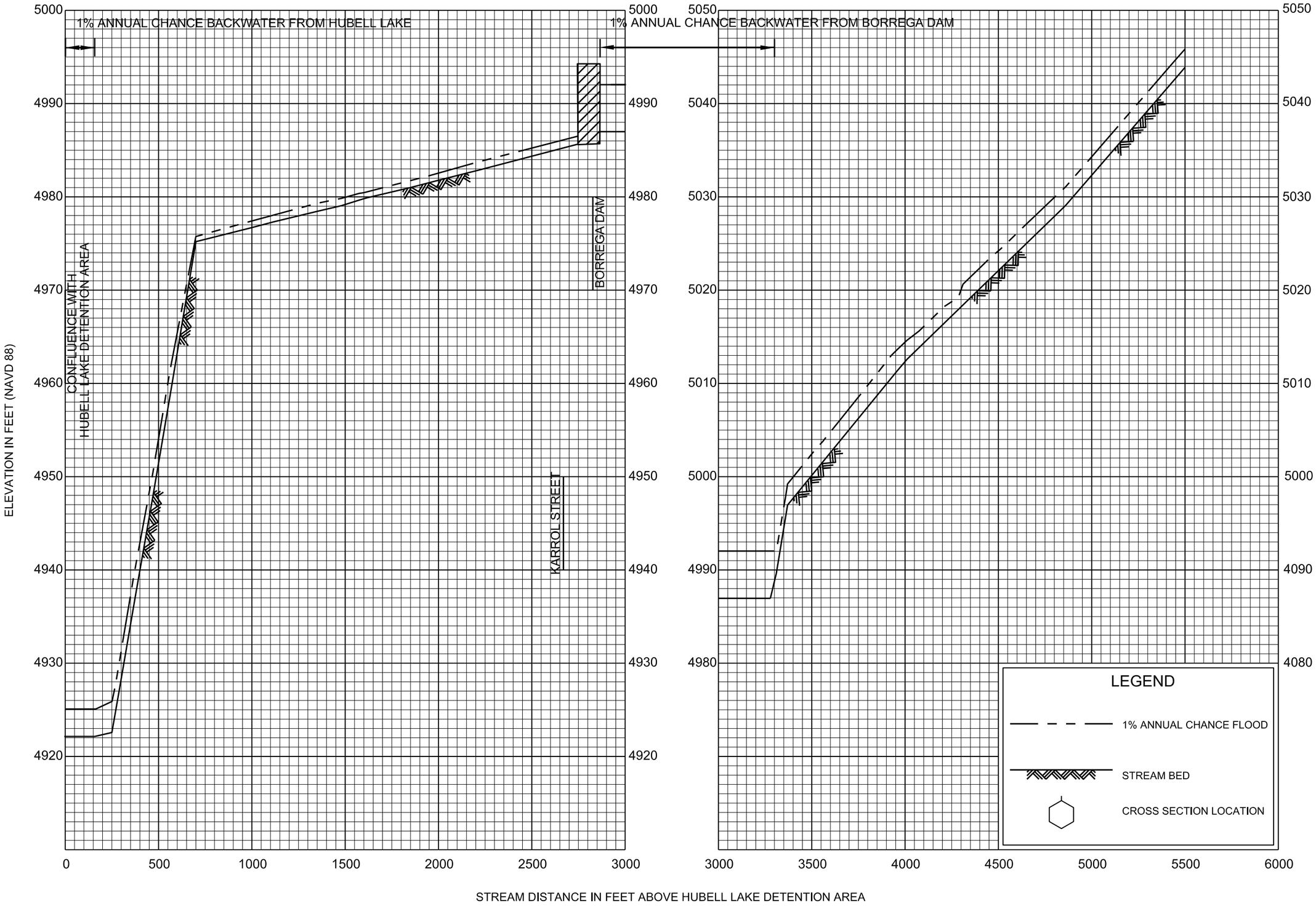

FLOOD PROFILES

BORREGA ARROYO

FEDERAL EMERGENCY MANAGEMENT AGENCY

BERNALILLO COUNTY, NM

AND INCORPORATED AREAS

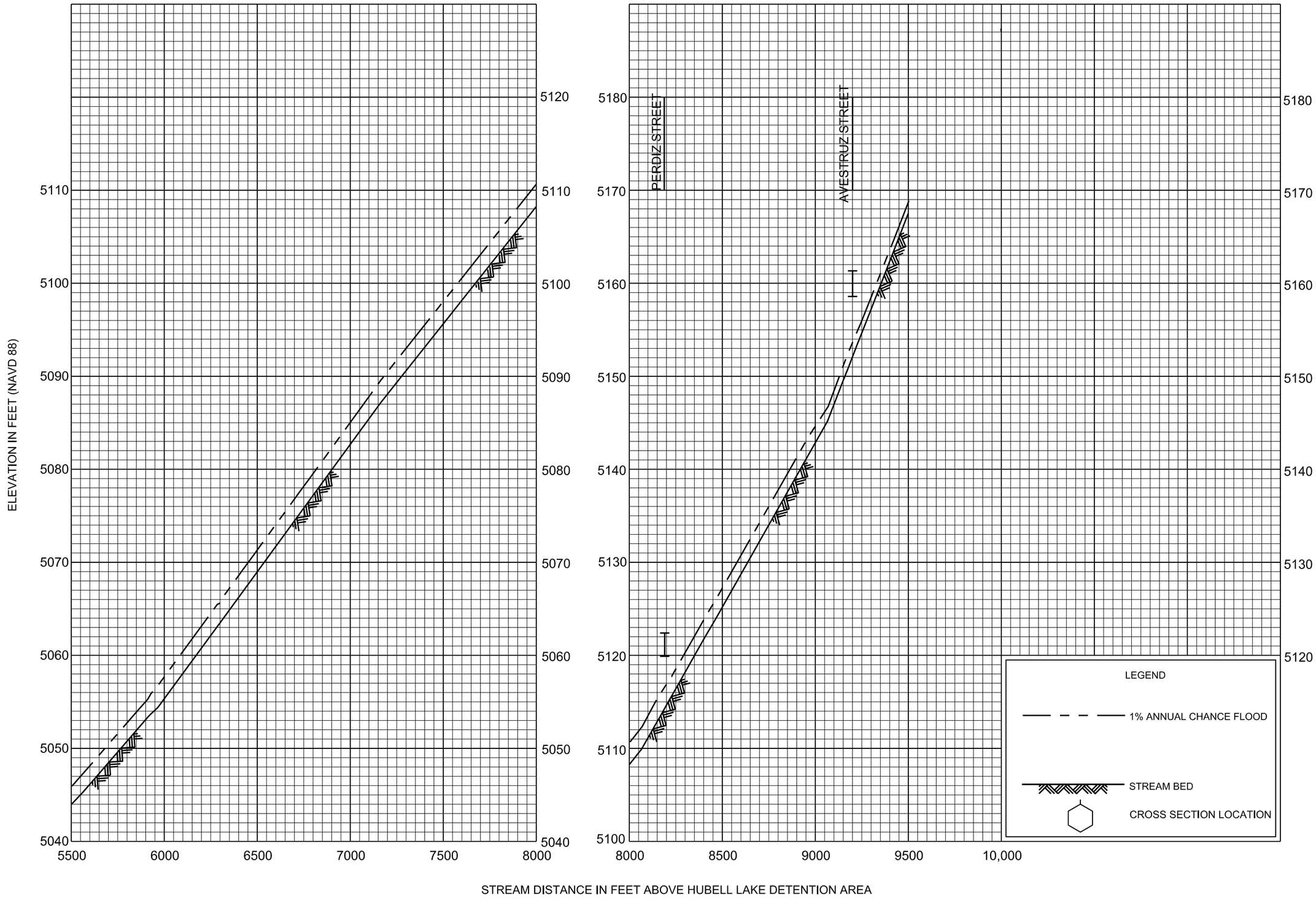

FLOOD PROFILES

BORREGA ARROYO

FEDERAL EMERGENCY MANAGEMENT AGENCY

BERNALILLO COUNTY, NM

AND INCORPORATED AREAS

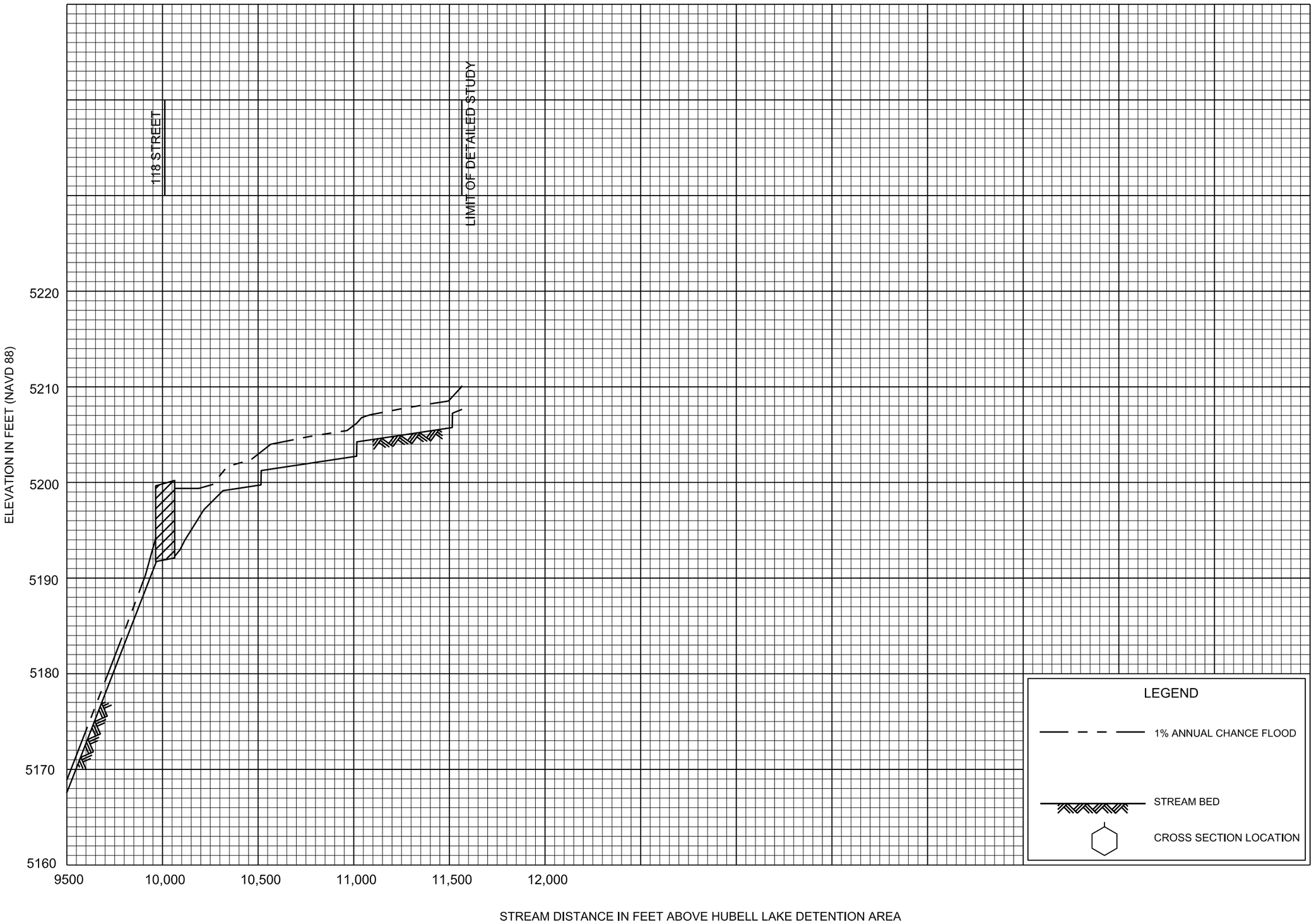

FLOOD PROFILES

BORREGA ARROYO

FEDERAL EMERGENCY MANAGEMENT AGENCY

BERNALILLO COUNTY, NM

AND INCORPORATED AREAS

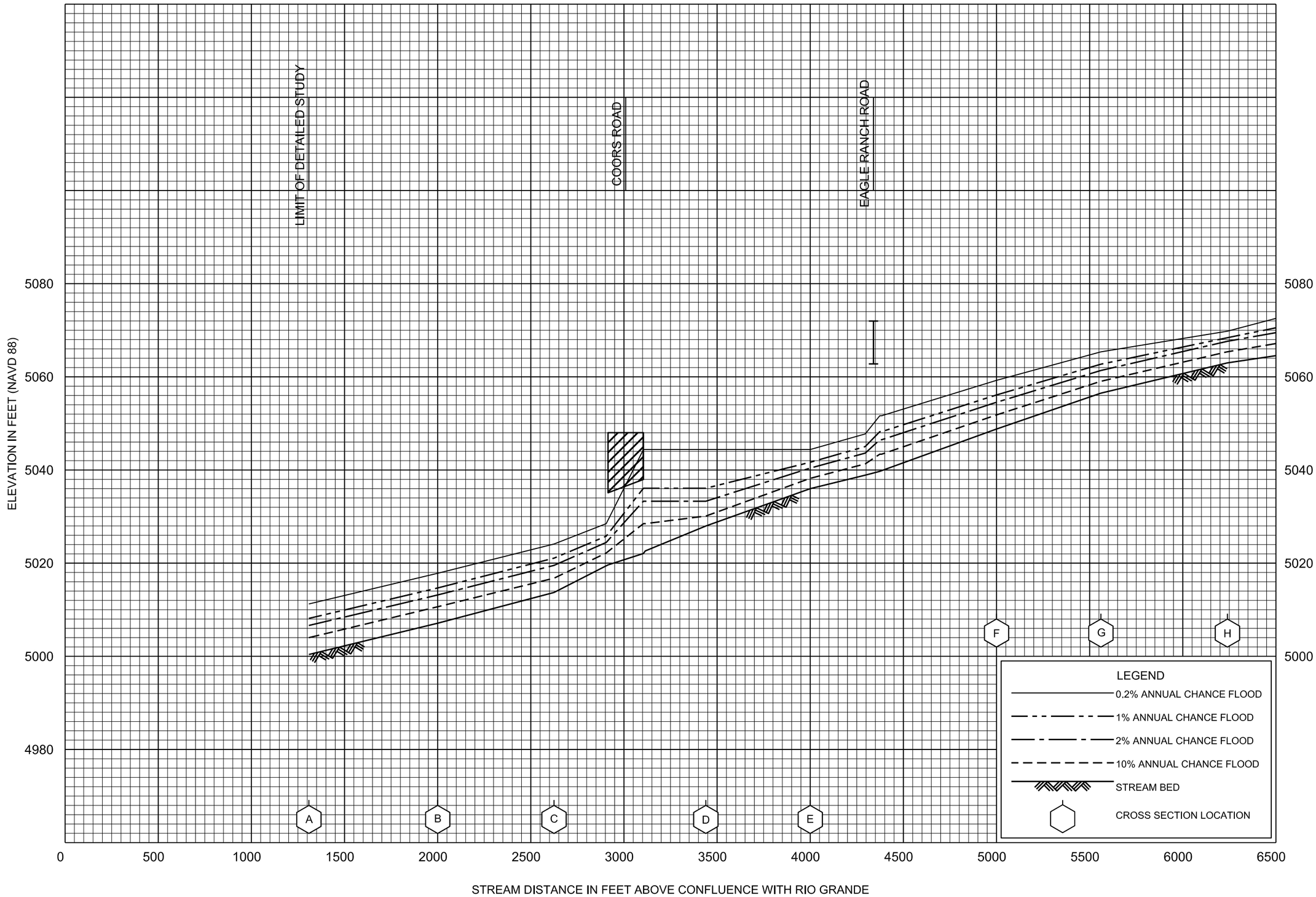

FLOOD PROFILES

CALABACILLAS ARROYO

FEDERAL EMERGENCY MANAGEMENT AGENCY

BERNALILLO COUNTY, NM

AND INCORPORATED AREAS

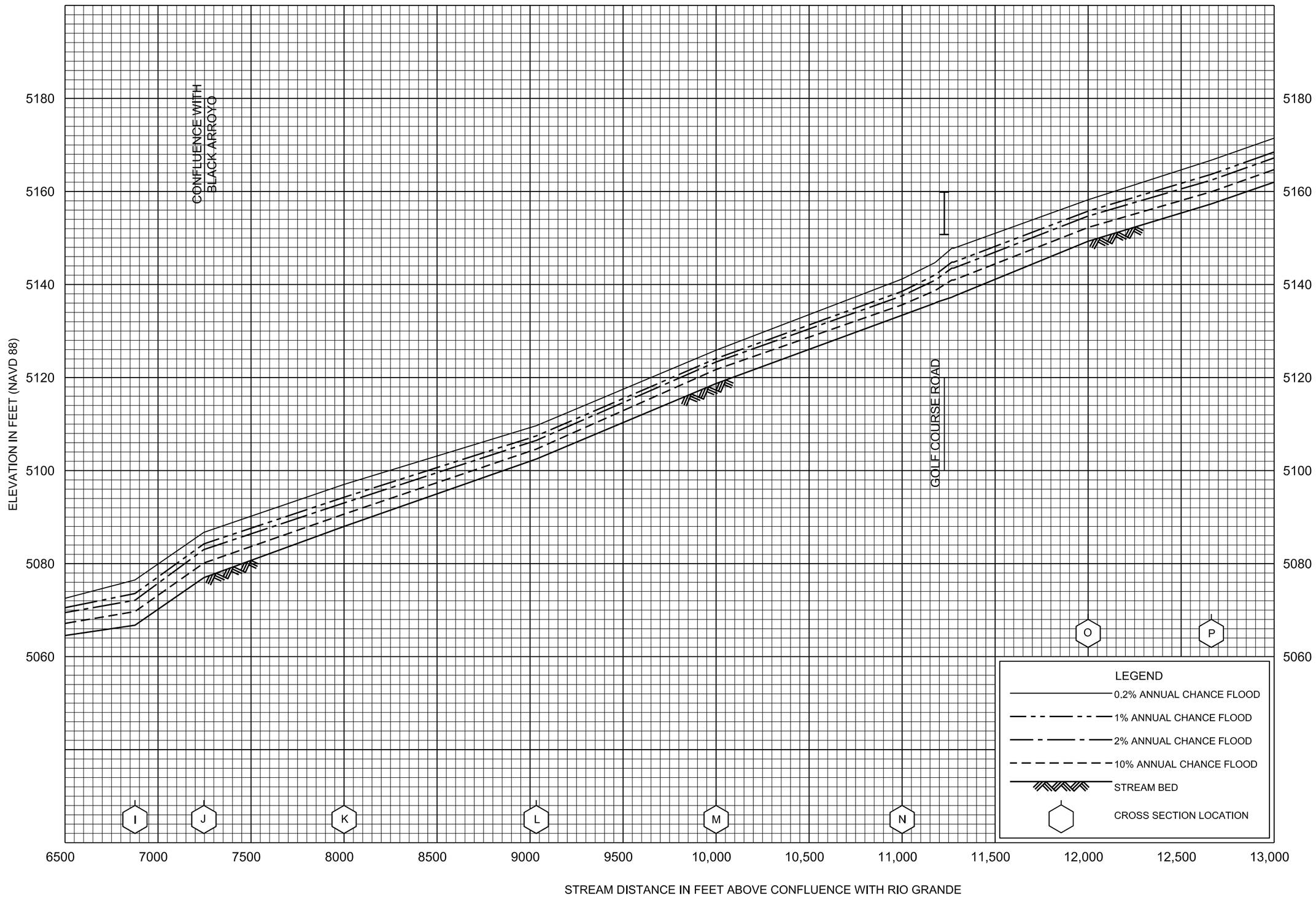

FLOOD PROFILES

CALABACILLAS ARROYO

FEDERAL EMERGENCY MANAGEMENT AGENCY

BERNALILLO COUNTY, NM

AND INCORPORATED AREAS

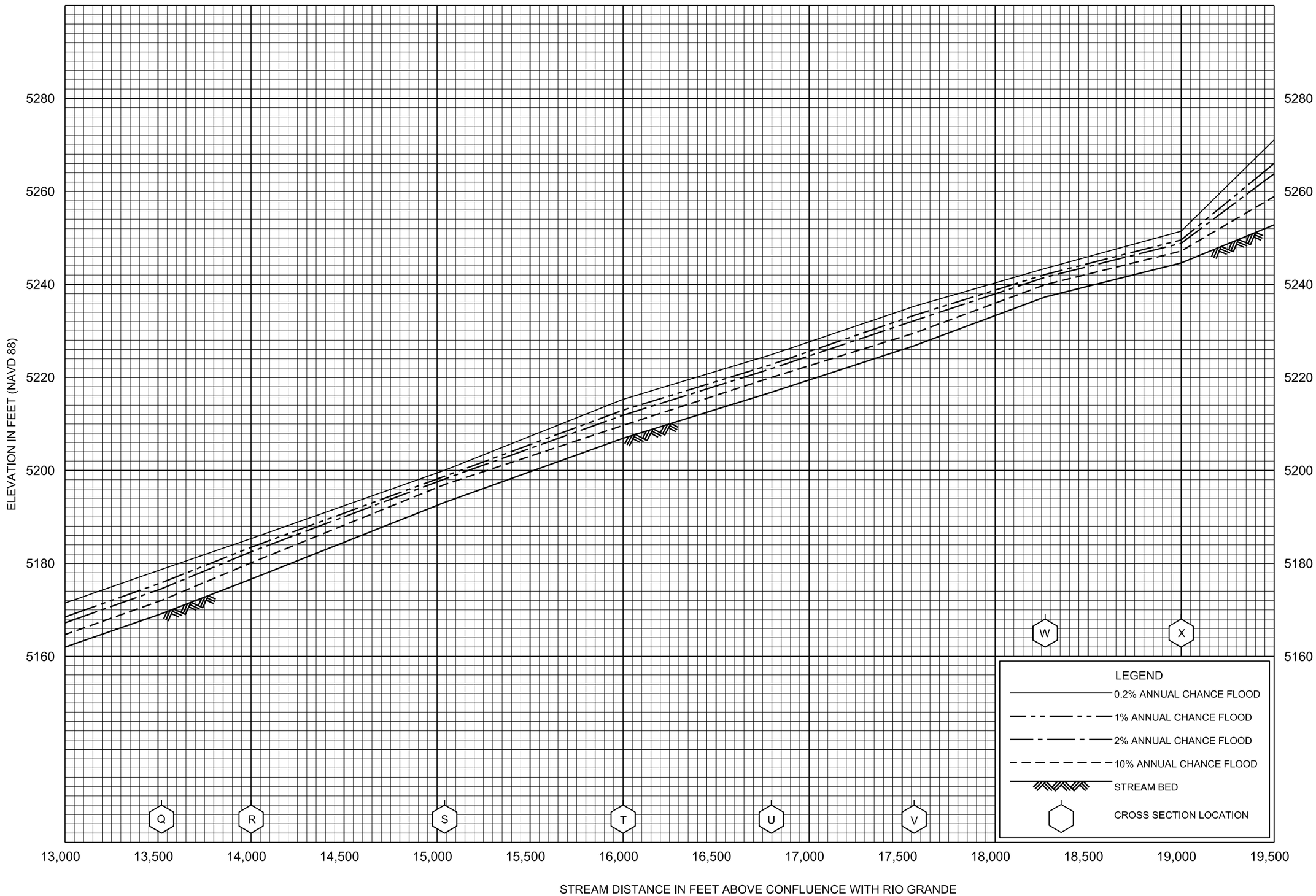

FLOOD PROFILES

CALABACILLAS ARROYO

FEDERAL EMERGENCY MANAGEMENT AGENCY

BERNALILLO COUNTY, NM

AND INCORPORATED AREAS

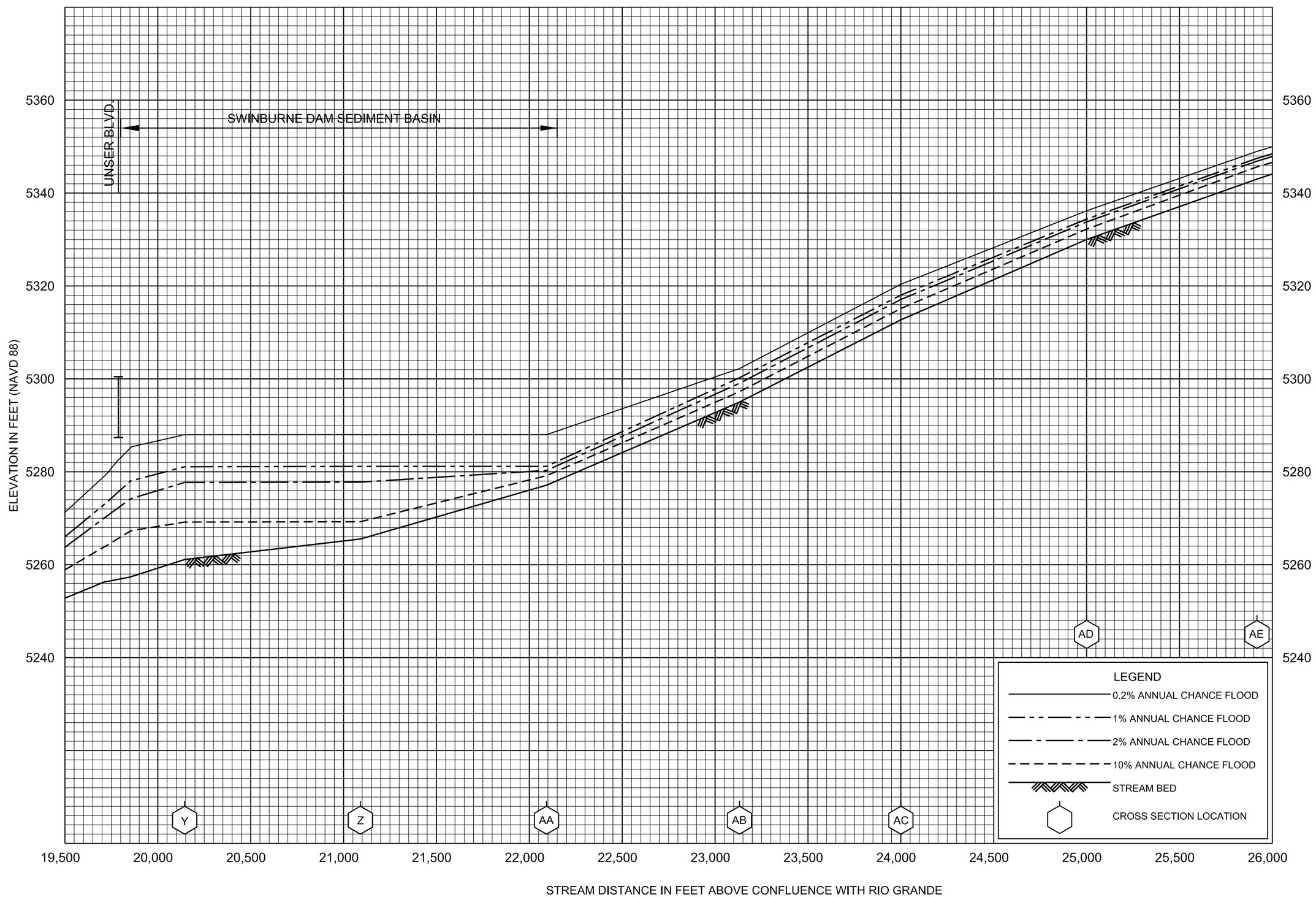

FLOOD PROFILES

CALABACILLAS ARROYO

FEDERAL EMERGENCY MANAGEMENT AGENCY

BERNALILLO COUNTY, NM

AND INCORPORATED AREAS

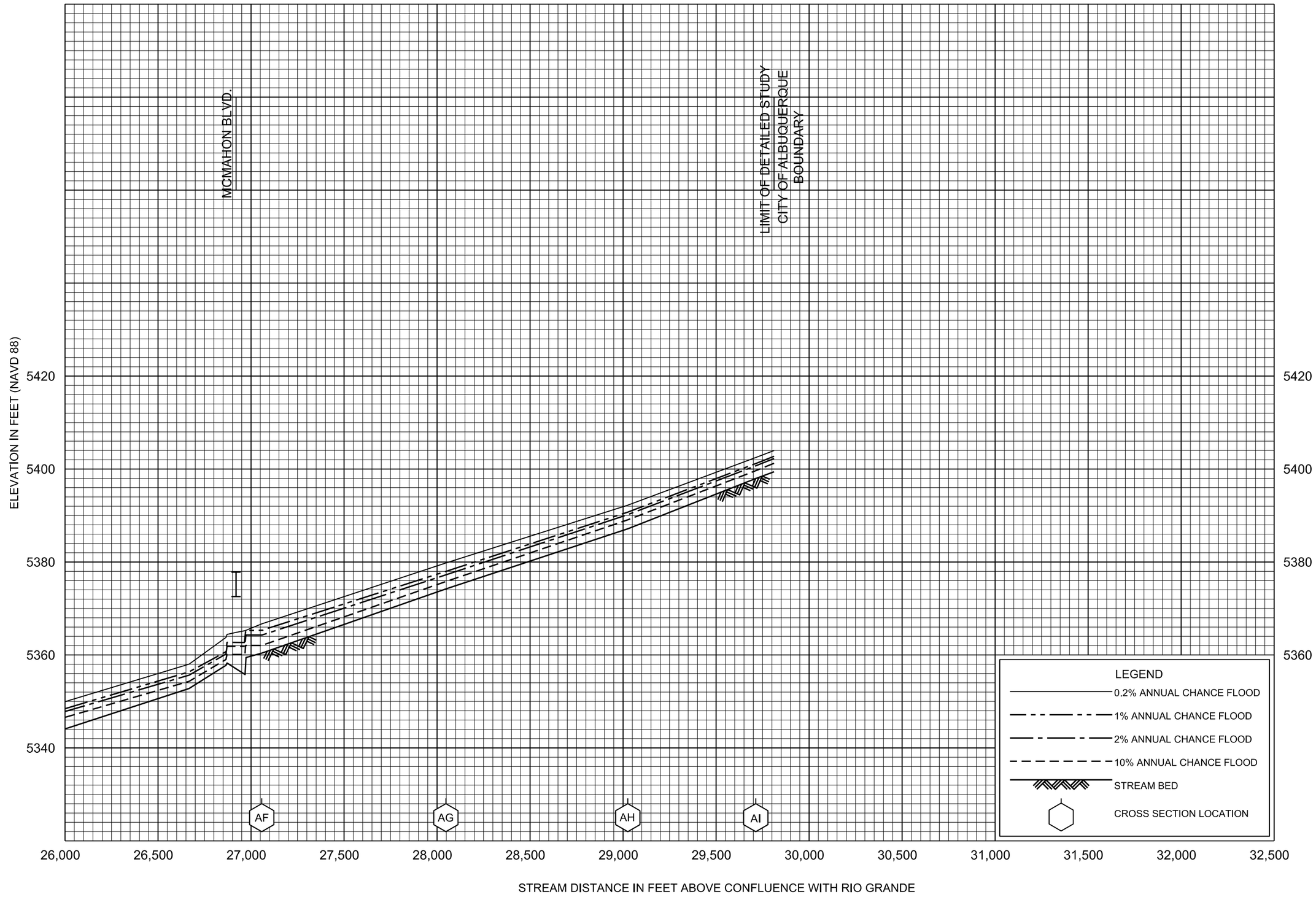

FLOOD PROFILES

CALABACILLAS ARROYO

FEDERAL EMERGENCY MANAGEMENT AGENCY

BERNALILLO COUNTY, NM

AND INCORPORATED AREAS

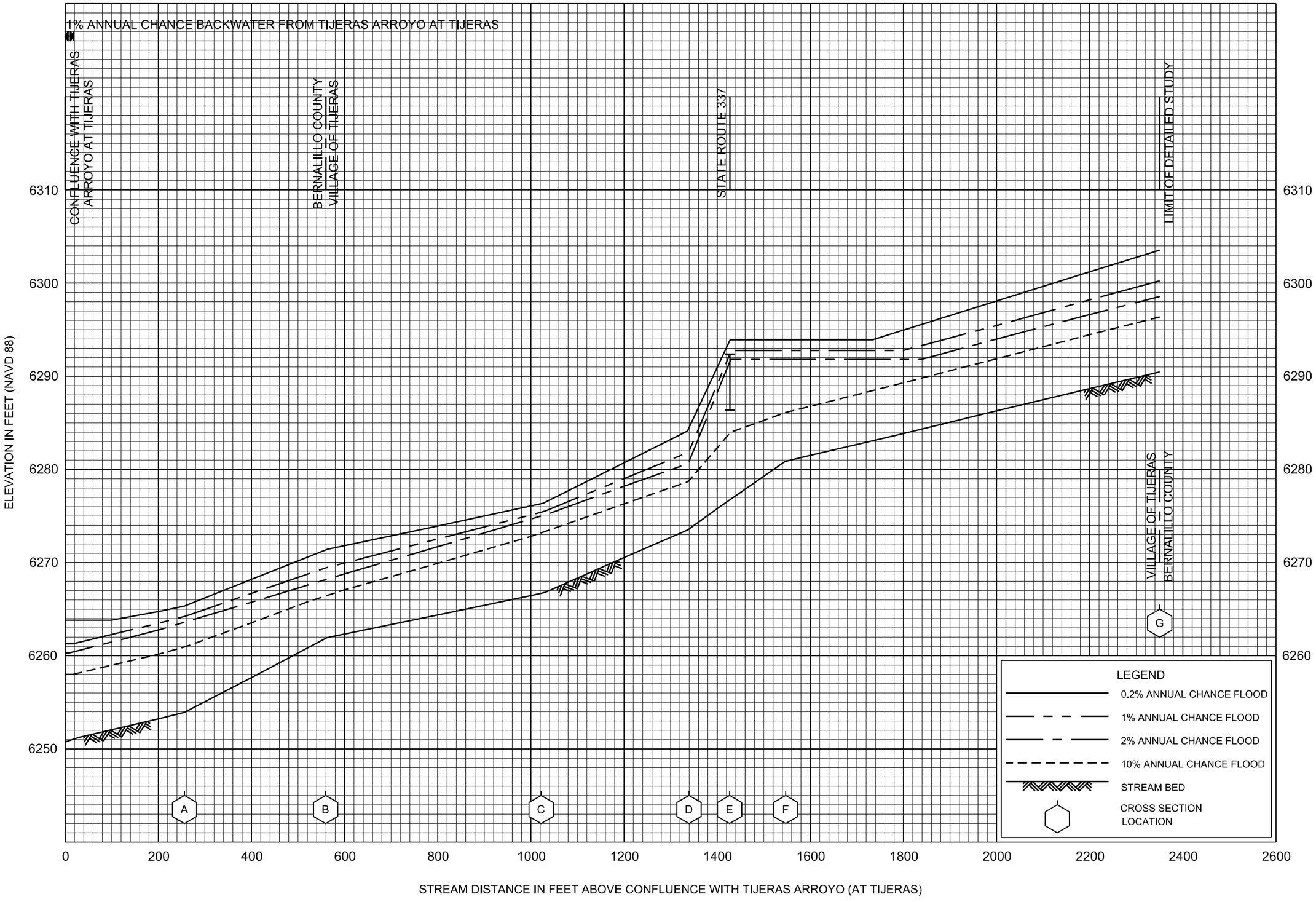

FLOOD PROFILES

CEDRO CANYON ARROYO

FEDERAL EMERGENCY MANAGEMENT AGENCY

BERNALILLO COUNTY, NM

AND INCORPORATED AREAS

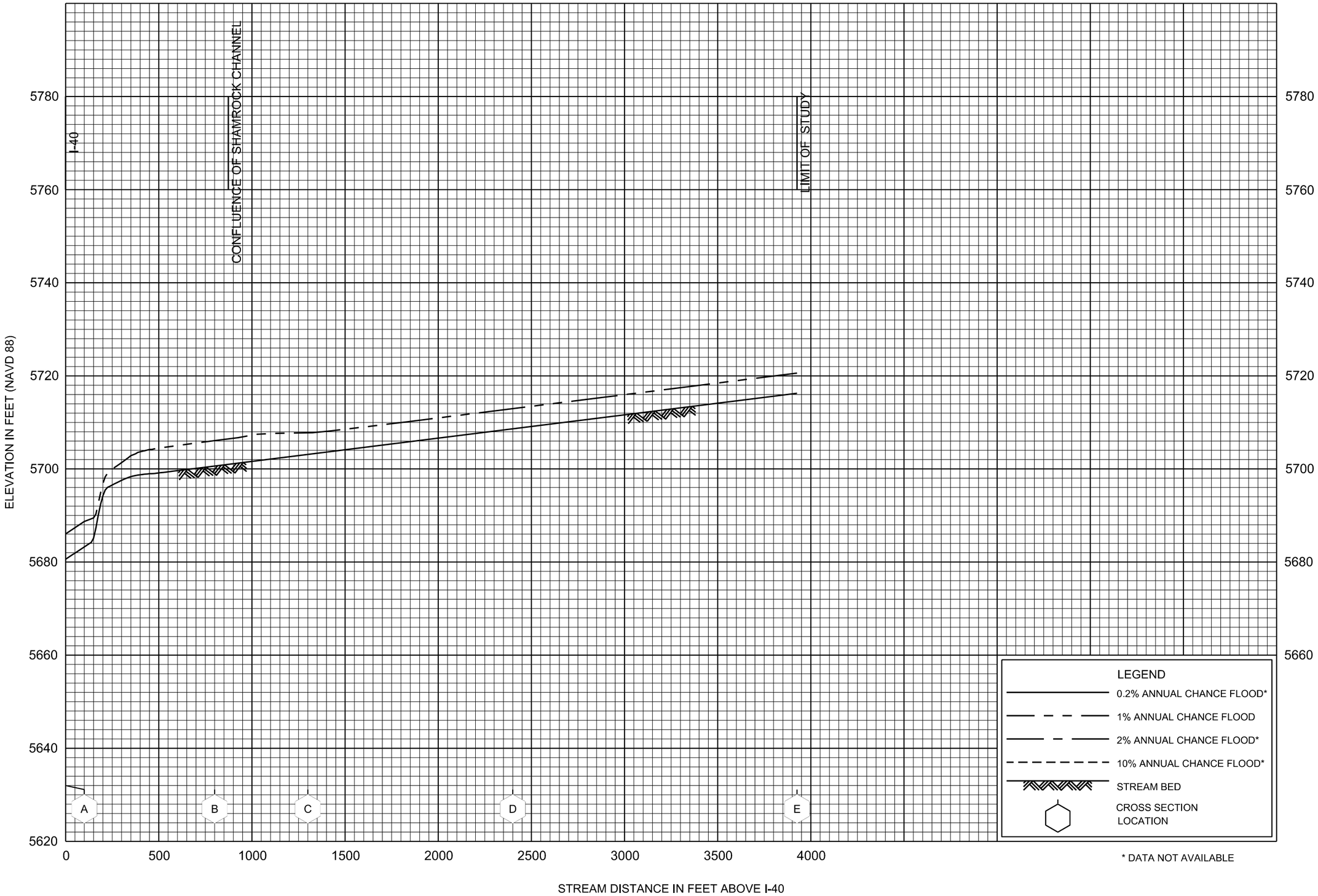

FLOOD PROFILES

DOUBLE EAGLE II CHANNEL

FEDERAL EMERGENCY MANAGEMENT AGENCY

BERNALILLO COUNTY, NM

AND INCORPORATED AREAS

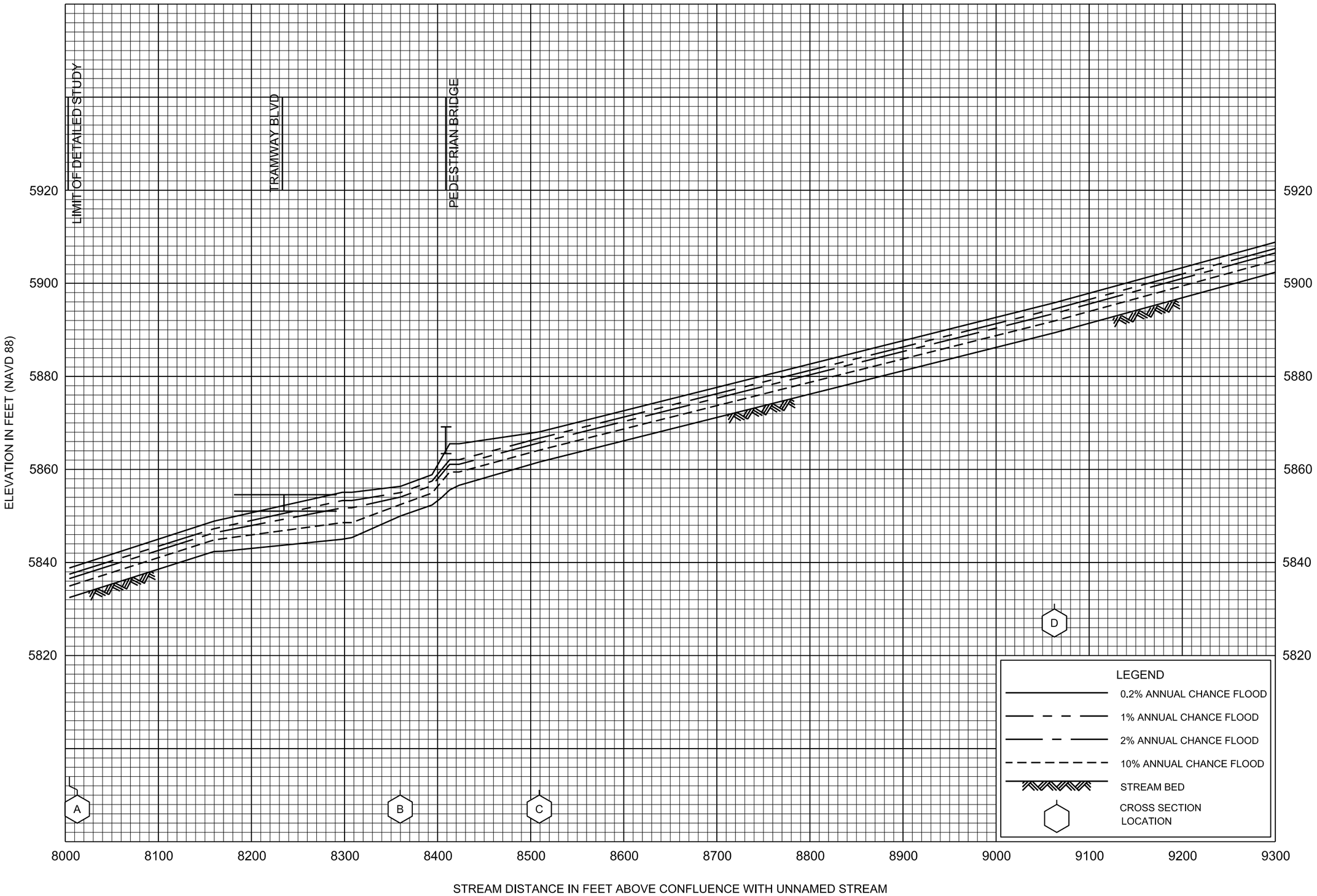

FLOOD PROFILES

EMBUDO ARROYO

FEDERAL EMERGENCY MANAGEMENT AGENCY

BERNALILLO COUNTY, NM

AND INCORPORATED AREAS

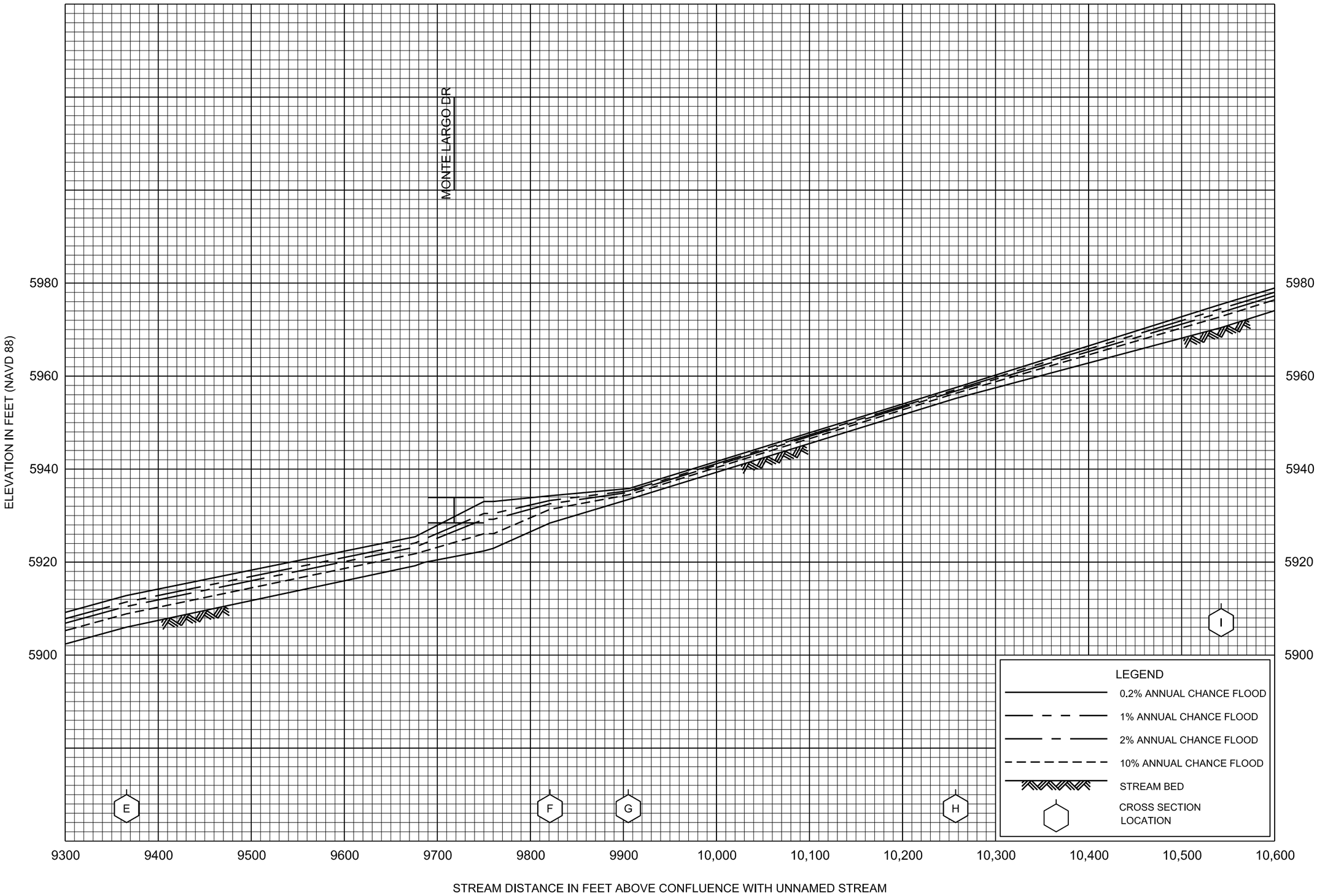

FLOOD PROFILES

EMBUDO ARROYO

FEDERAL EMERGENCY MANAGEMENT AGENCY

BERNALILLO COUNTY, NM

AND INCORPORATED AREAS

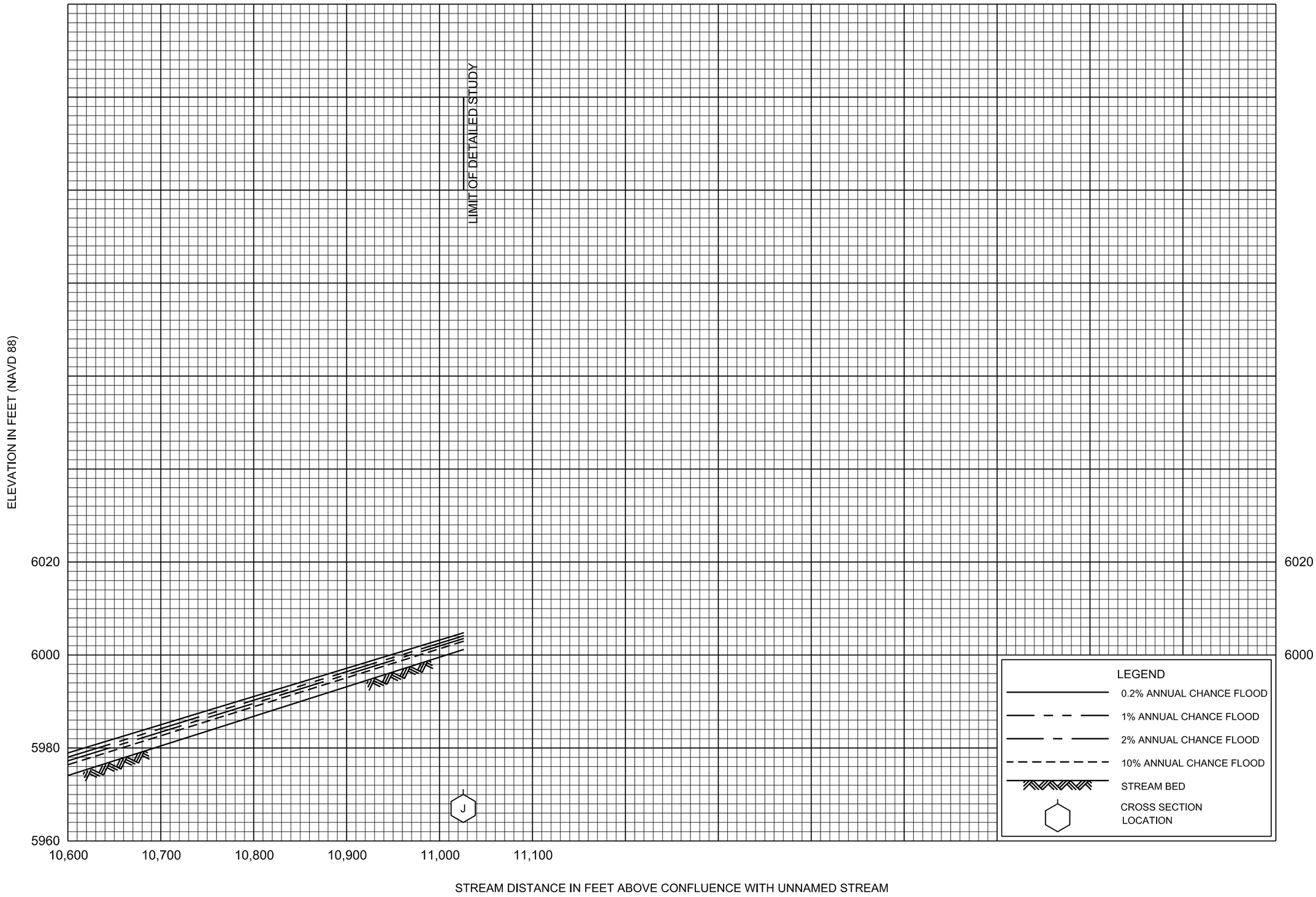

FLOOD PROFILES

EMBUDO ARROYO

FEDERAL EMERGENCY MANAGEMENT AGENCY

BERNALILLO COUNTY, NM

AND INCORPORATED AREAS

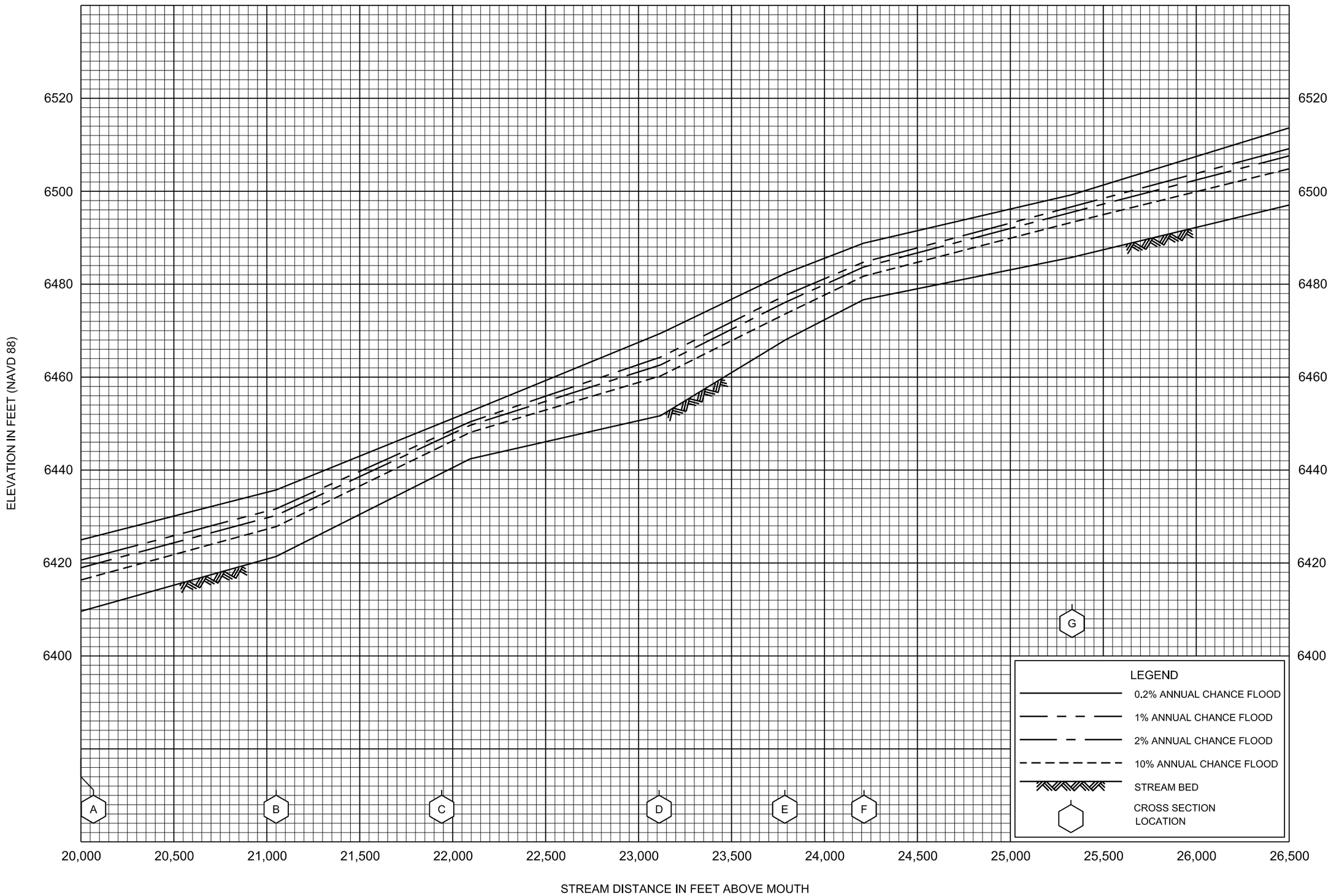

FLOOD PROFILES

FROST ARROYO

FEDERAL EMERGENCY MANAGEMENT AGENCY

BERNALILLO COUNTY, NM

AND INCORPORATED AREAS

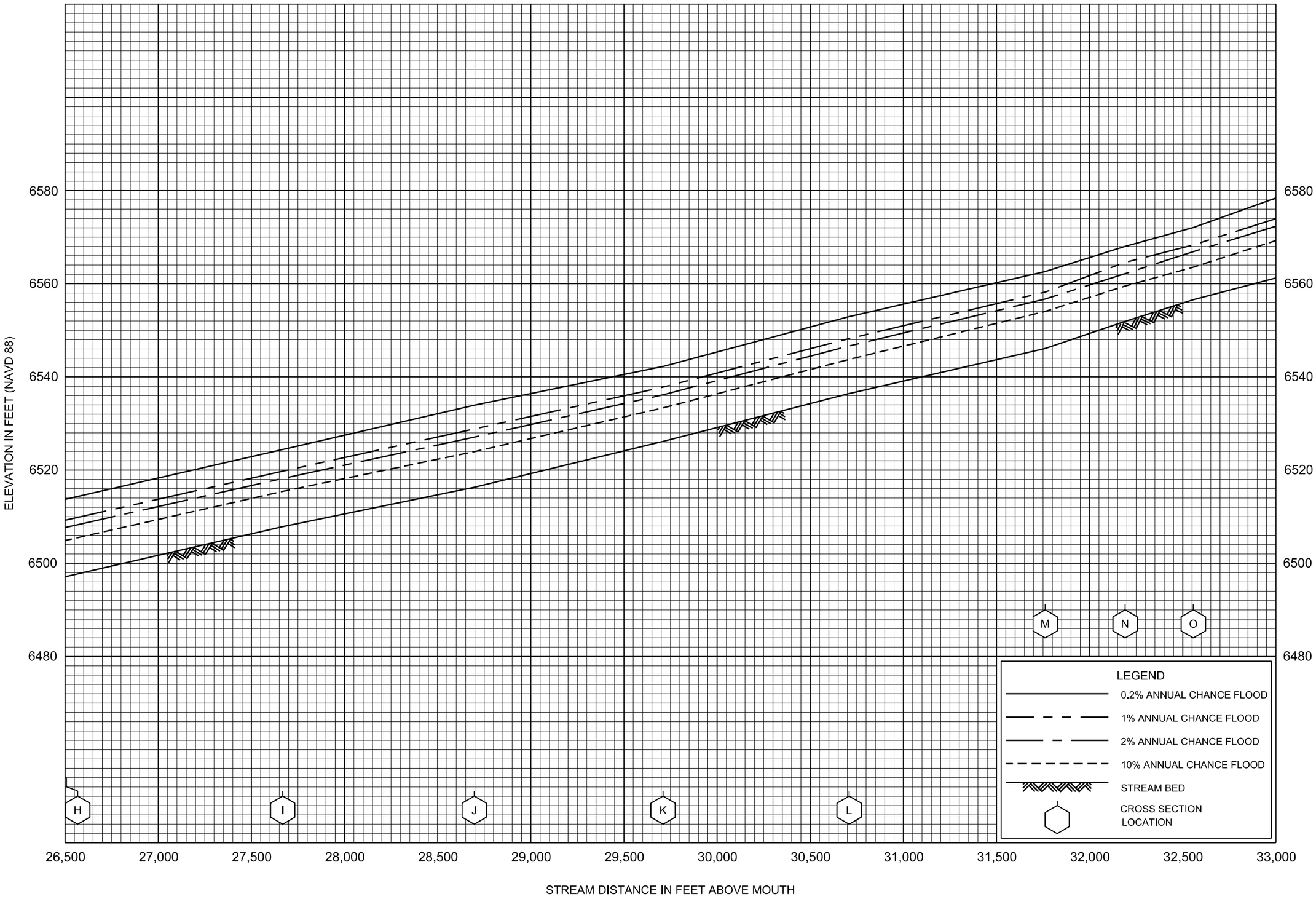

FLOOD PROFILES

FROST ARROYO

FEDERAL EMERGENCY MANAGEMENT AGENCY

BERNALILLO COUNTY, NM

AND INCORPORATED AREAS

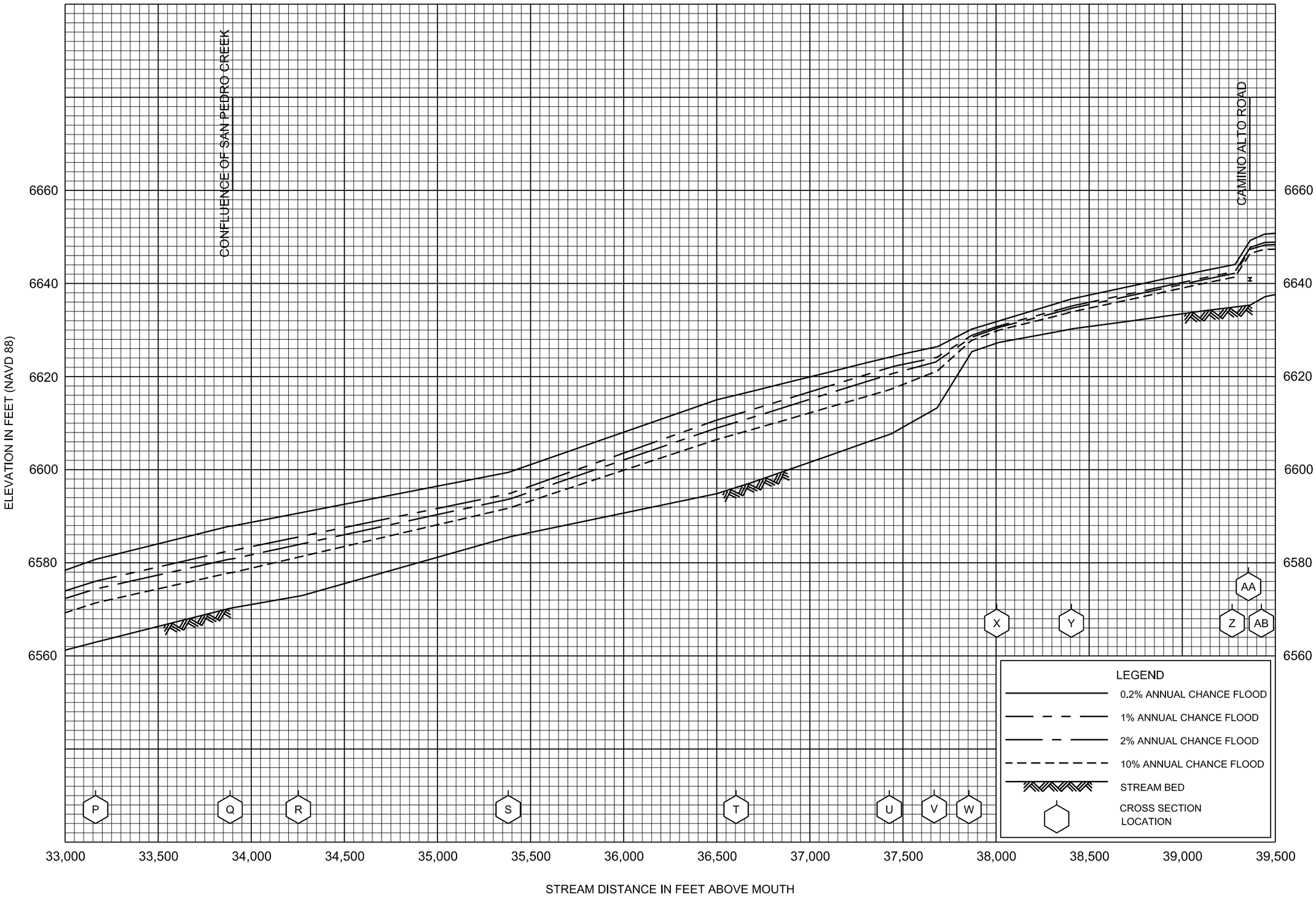

FLOOD PROFILES

FROST ARROYO

FEDERAL EMERGENCY MANAGEMENT AGENCY

BERNALILLO COUNTY, NM

AND INCORPORATED AREAS

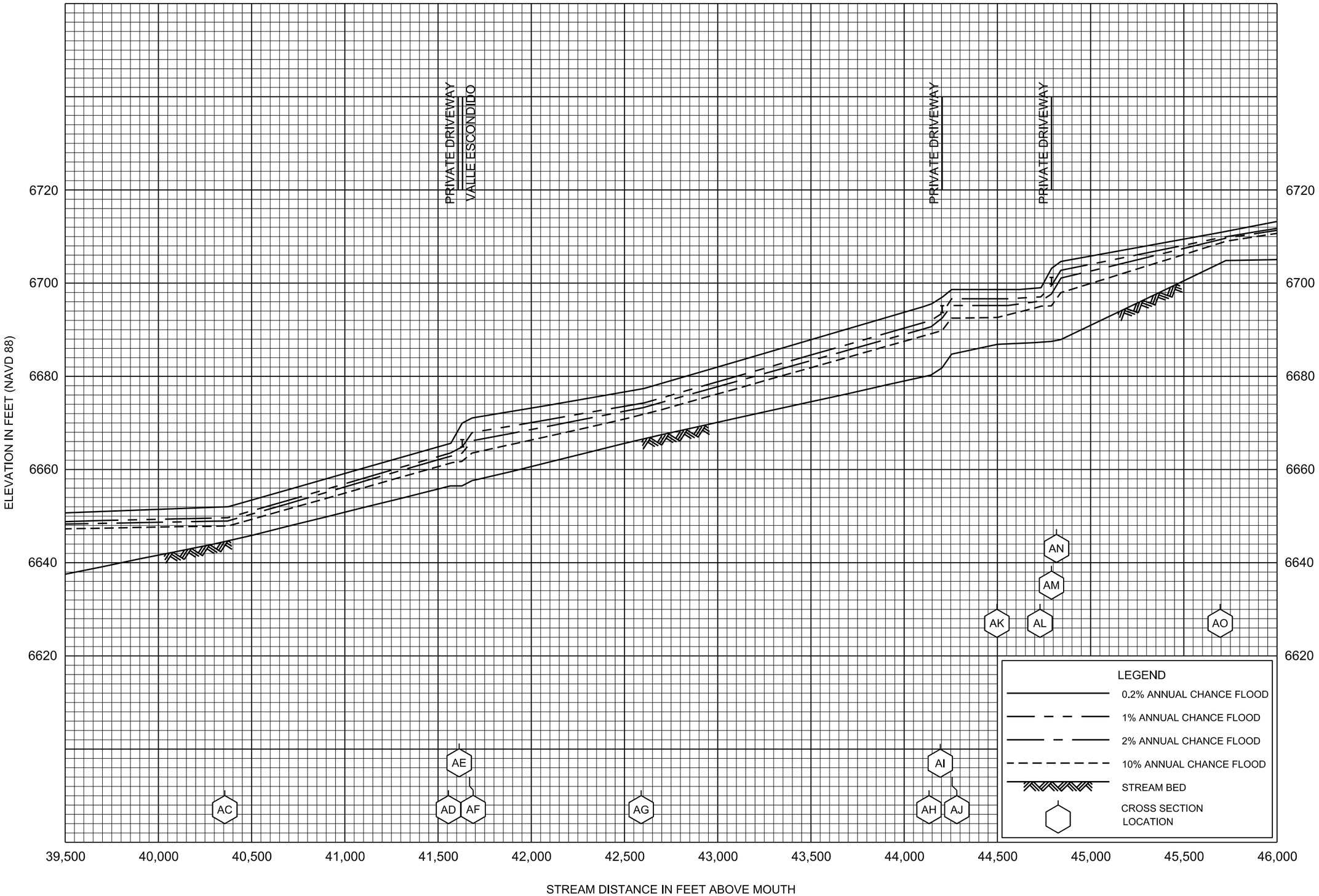

FLOOD PROFILES

FROST ARROYO

FEDERAL EMERGENCY MANAGEMENT AGENCY

BERNALILLO COUNTY, NM

AND INCORPORATED AREAS



FLOOD PROFILES

FROST ARROYO

FEDERAL EMERGENCY MANAGEMENT AGENCY

BERNALILLO COUNTY, NM

AND INCORPORATED AREAS

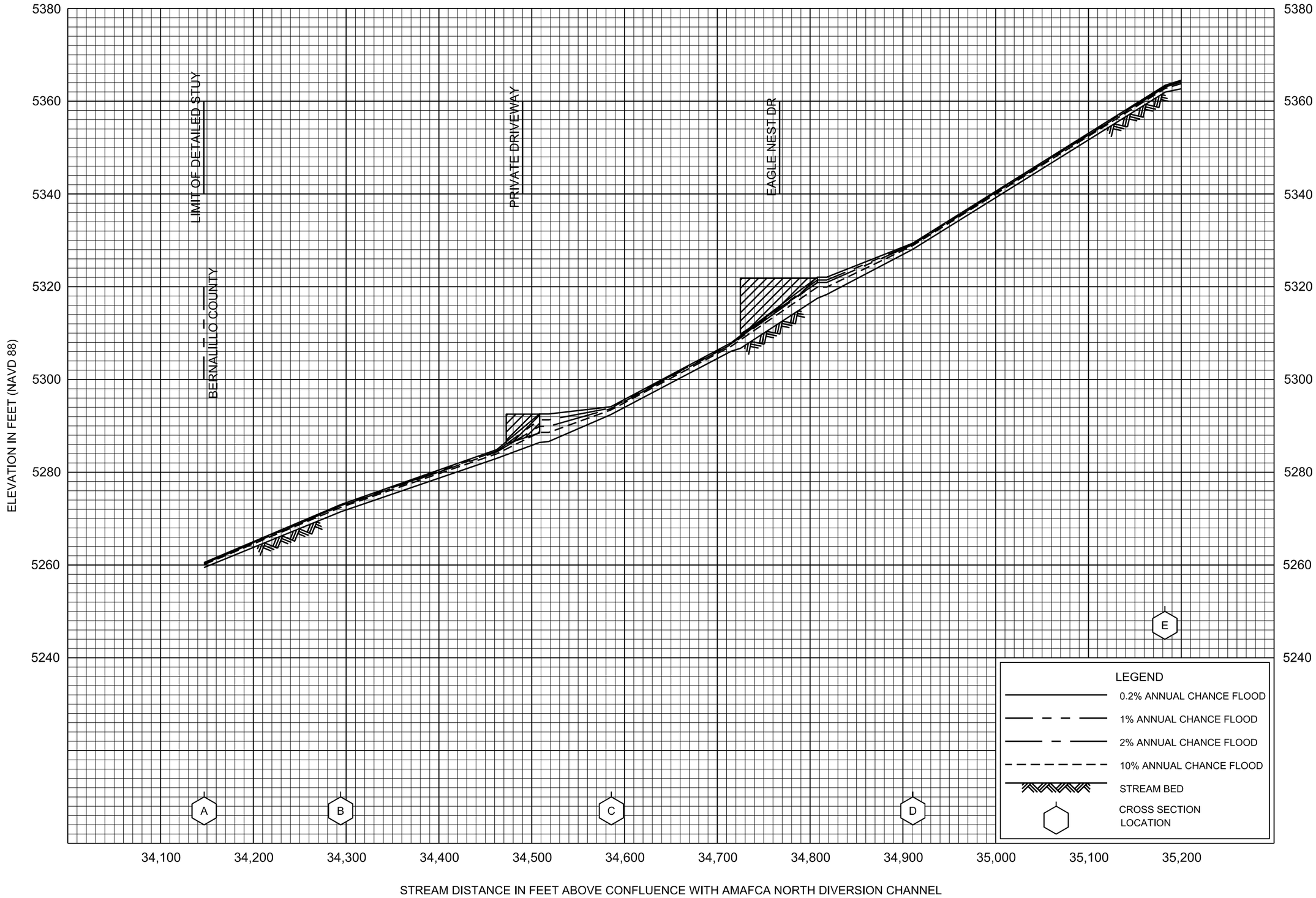

FLOOD PROFILES

JUNIPER HILL ARROYO

FEDERAL EMERGENCY MANAGEMENT AGENCY

BERNALILLO COUNTY, NM

AND INCORPORATED AREAS

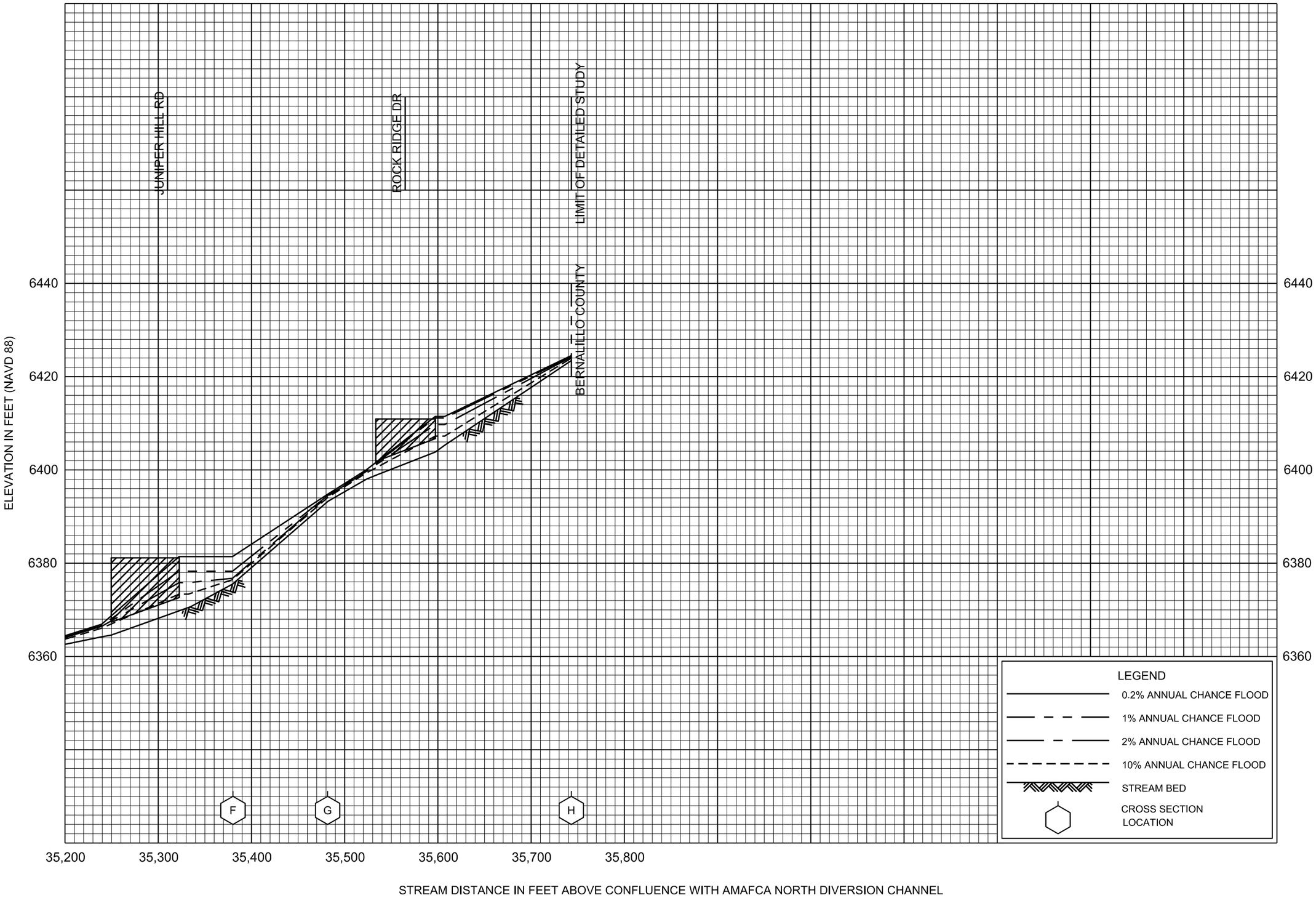

FLOOD PROFILES

JUNIPER HILL ARROYO

FEDERAL EMERGENCY MANAGEMENT AGENCY

BERNALILLO COUNTY, NM

AND INCORPORATED AREAS

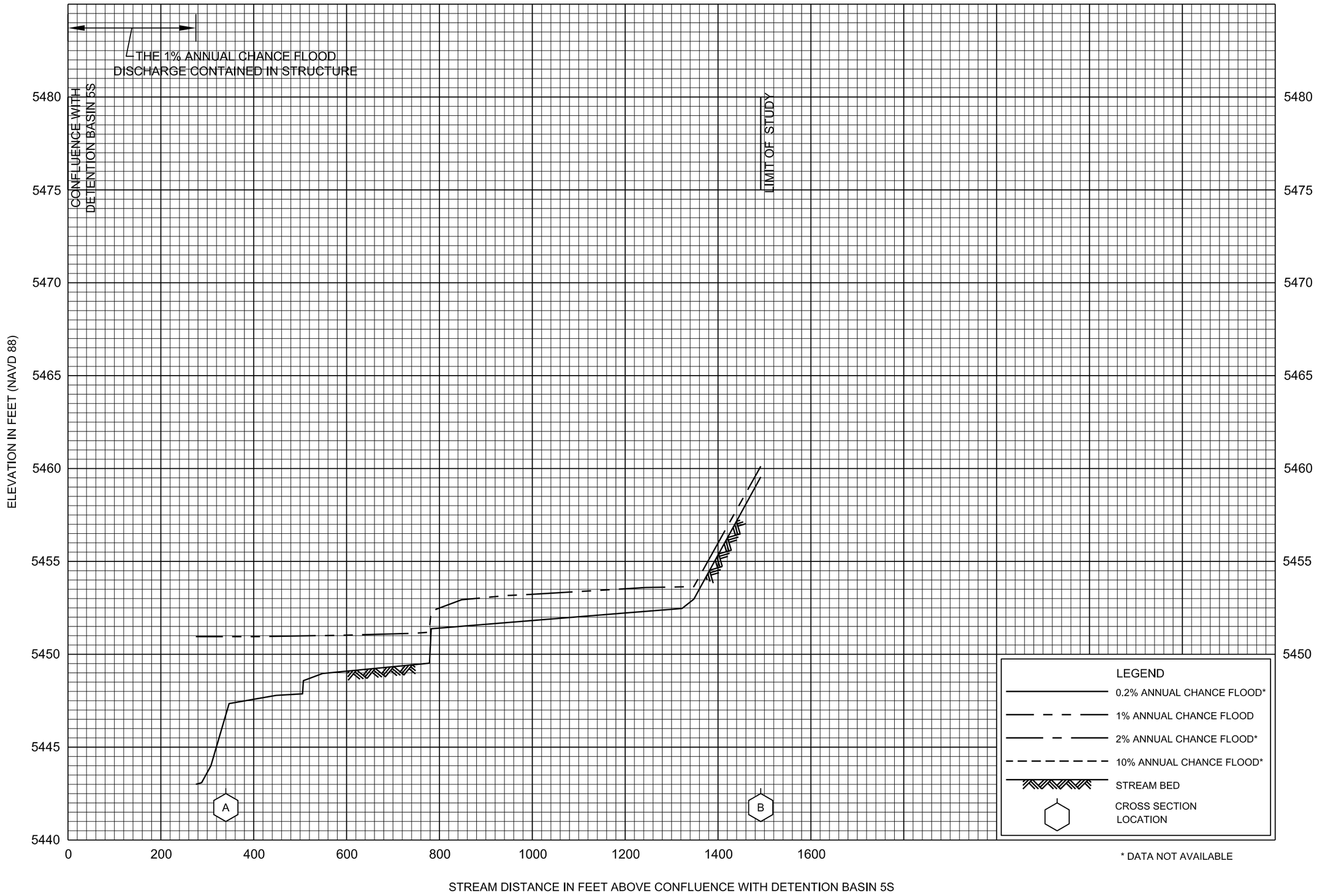

FLOOD PROFILES

LADERA DAM 9 DIVERSION

FEDERAL EMERGENCY MANAGEMENT AGENCY

BERNALILLO COUNTY, NM

AND INCORPORATED AREAS

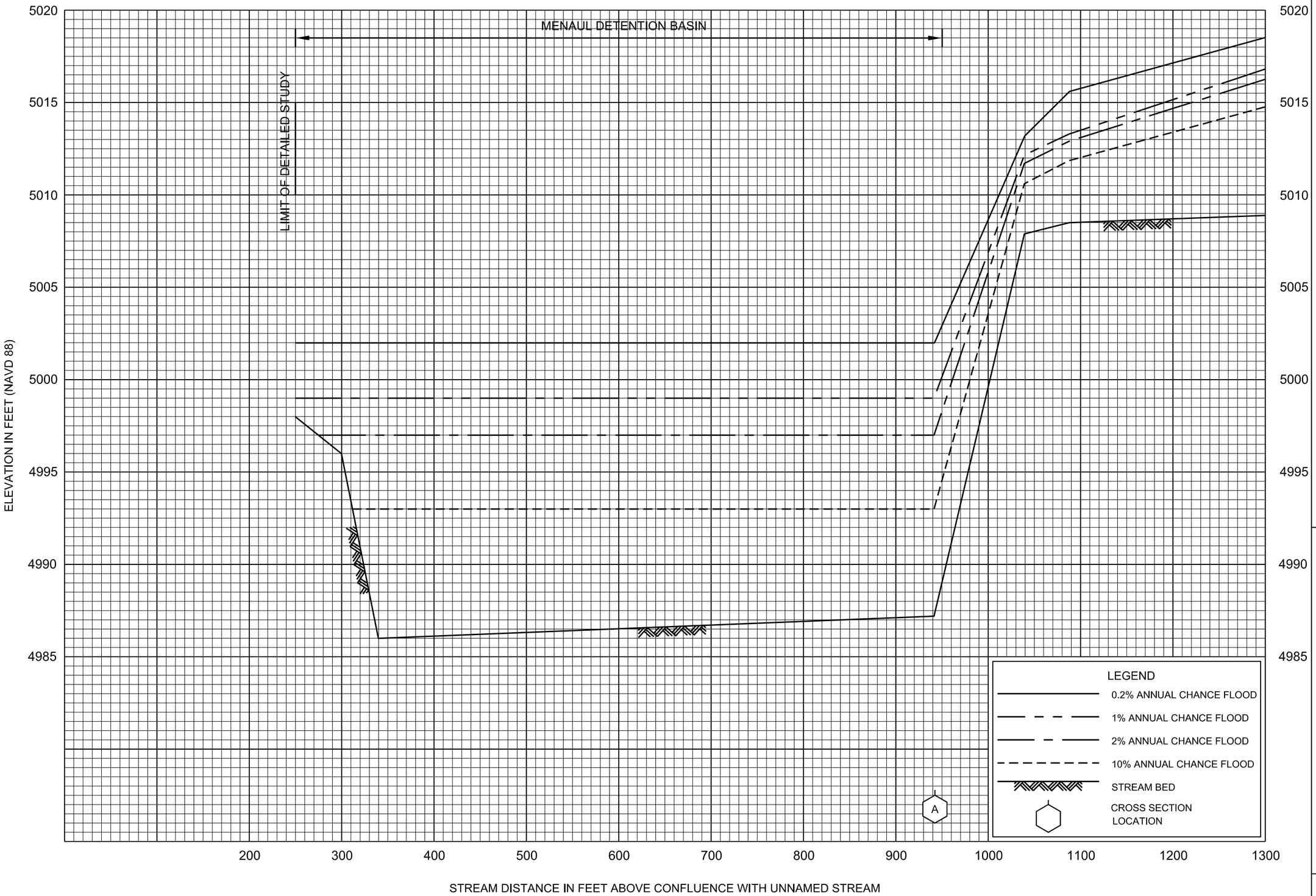

FLOOD PROFILES

MENAUL DETENTION BASIN

FEDERAL EMERGENCY MANAGEMENT AGENCY

BERNALILLO COUNTY, NM

AND INCORPORATED AREAS



FLOOD PROFILES

MENAUL DETENTION BASIN

FEDERAL EMERGENCY MANAGEMENT AGENCY

BERNALILLO COUNTY, NM

AND INCORPORATED AREAS

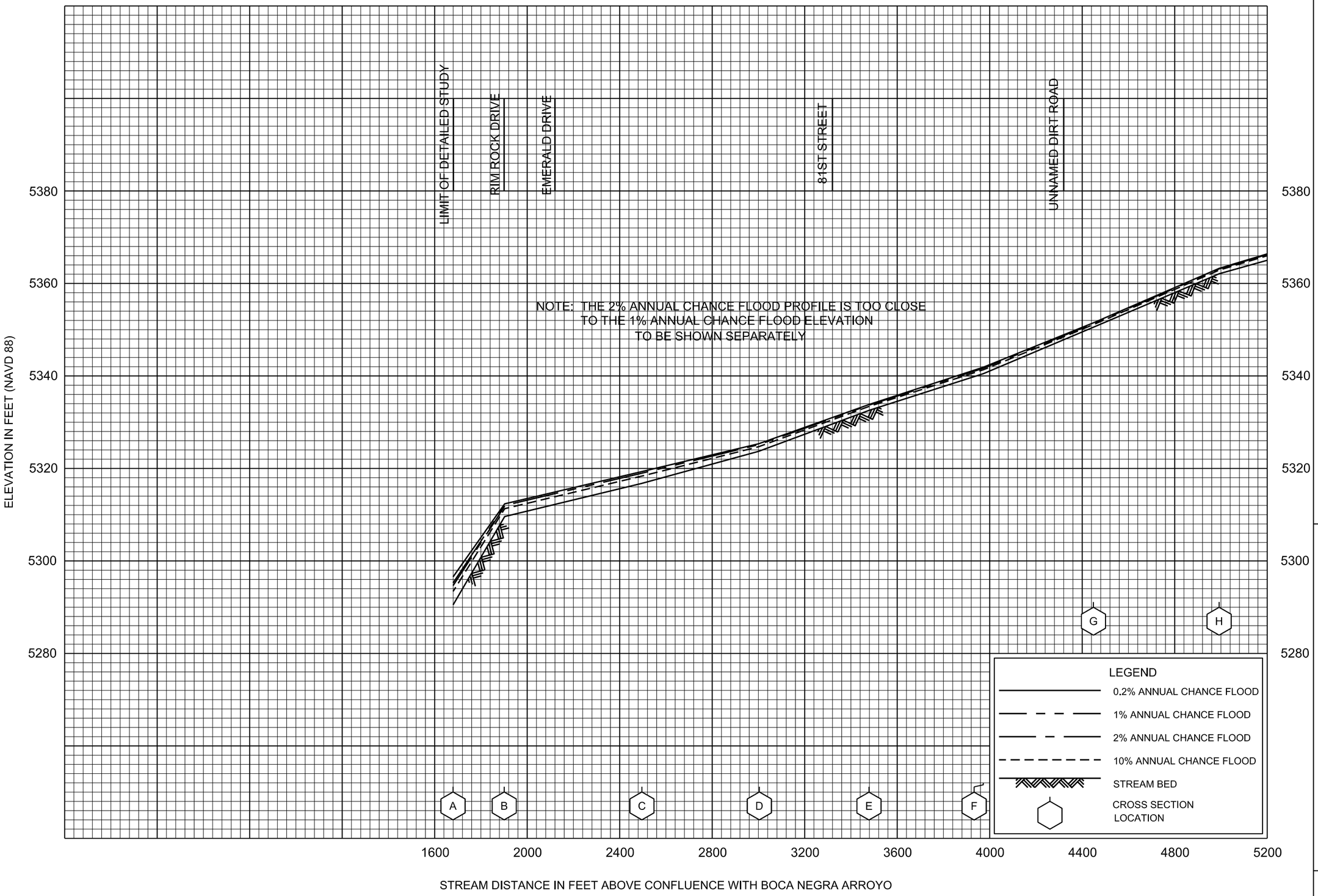

FLOOD PROFILES

MIDDLE TRIBUTARY OF THE BOCA NEGRA ARROYO

FEDERAL EMERGENCY MANAGEMENT AGENCY

BERNALILLO COUNTY, NM

AND INCORPORATED AREAS

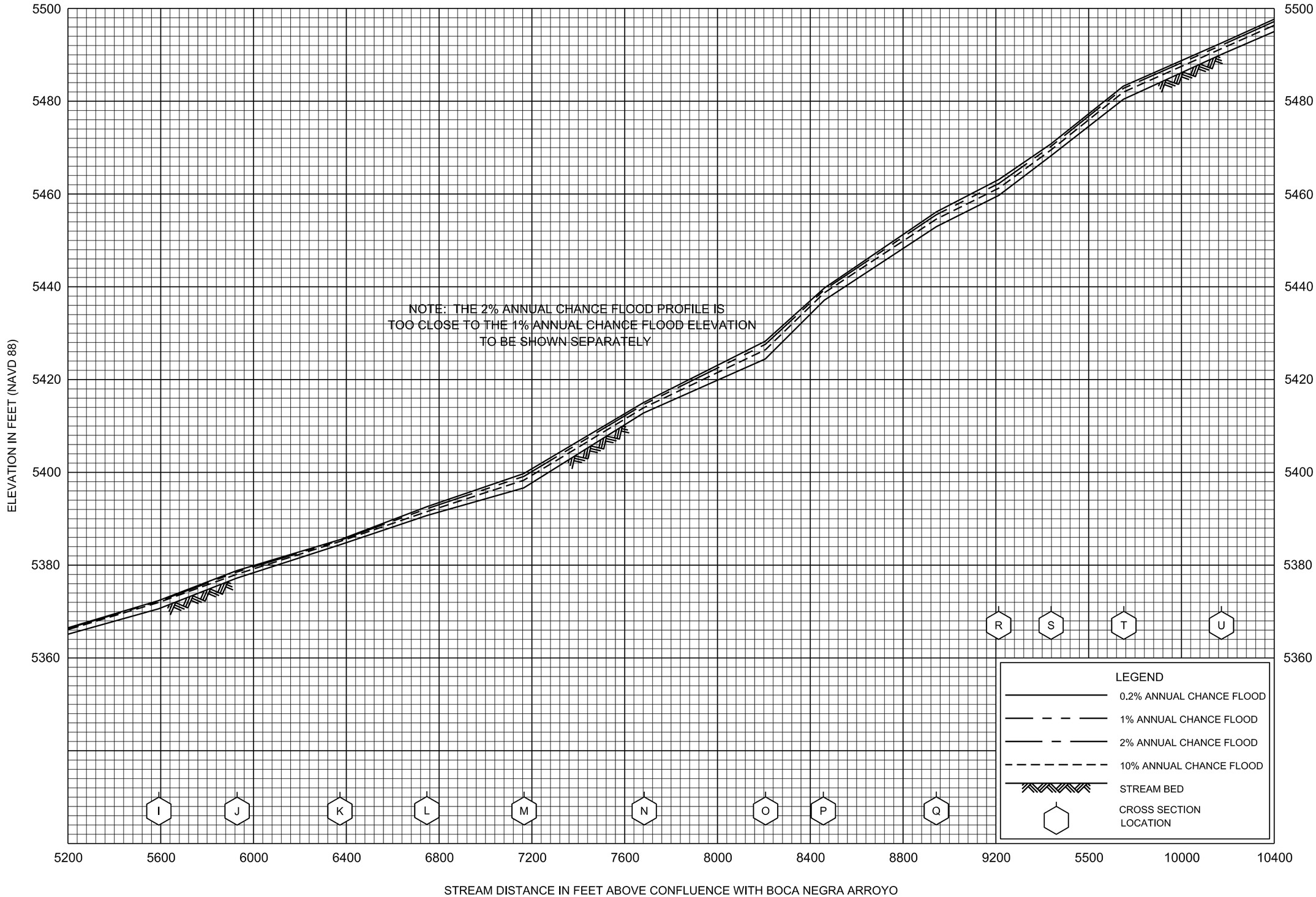

FLOOD PROFILES

MIDDLE TRIBUTARY OF THE BOCA NEGRA ARROYO

FEDERAL EMERGENCY MANAGEMENT AGENCY

BERNALILLO COUNTY, NM

AND INCORPORATED AREAS

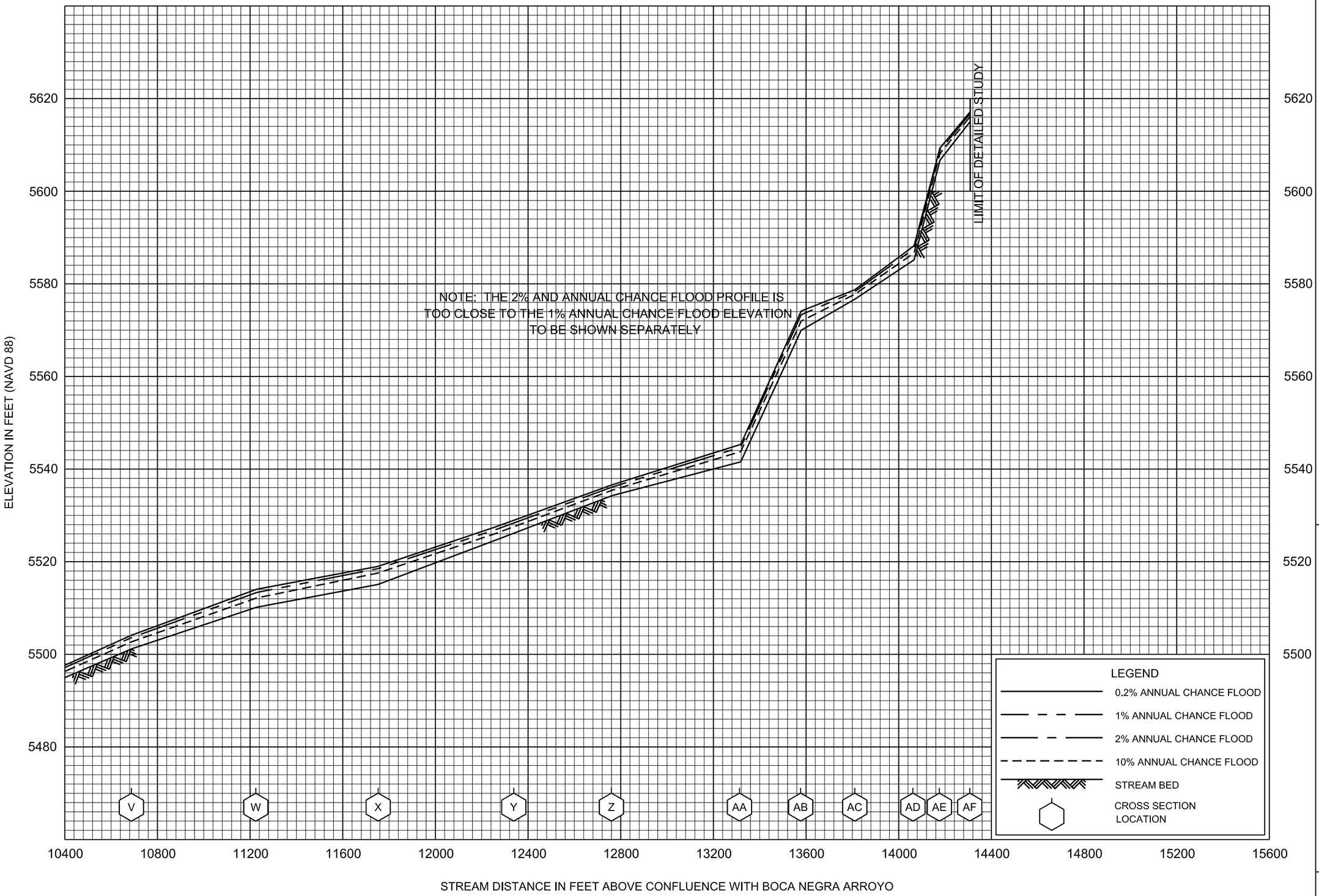

FLOOD PROFILES

MIDDLE TRIBUTARY OF THE BOCA NEGRA ARROYO

FEDERAL EMERGENCY MANAGEMENT AGENCY

BERNALILLO COUNTY, NM

AND INCORPORATED AREAS

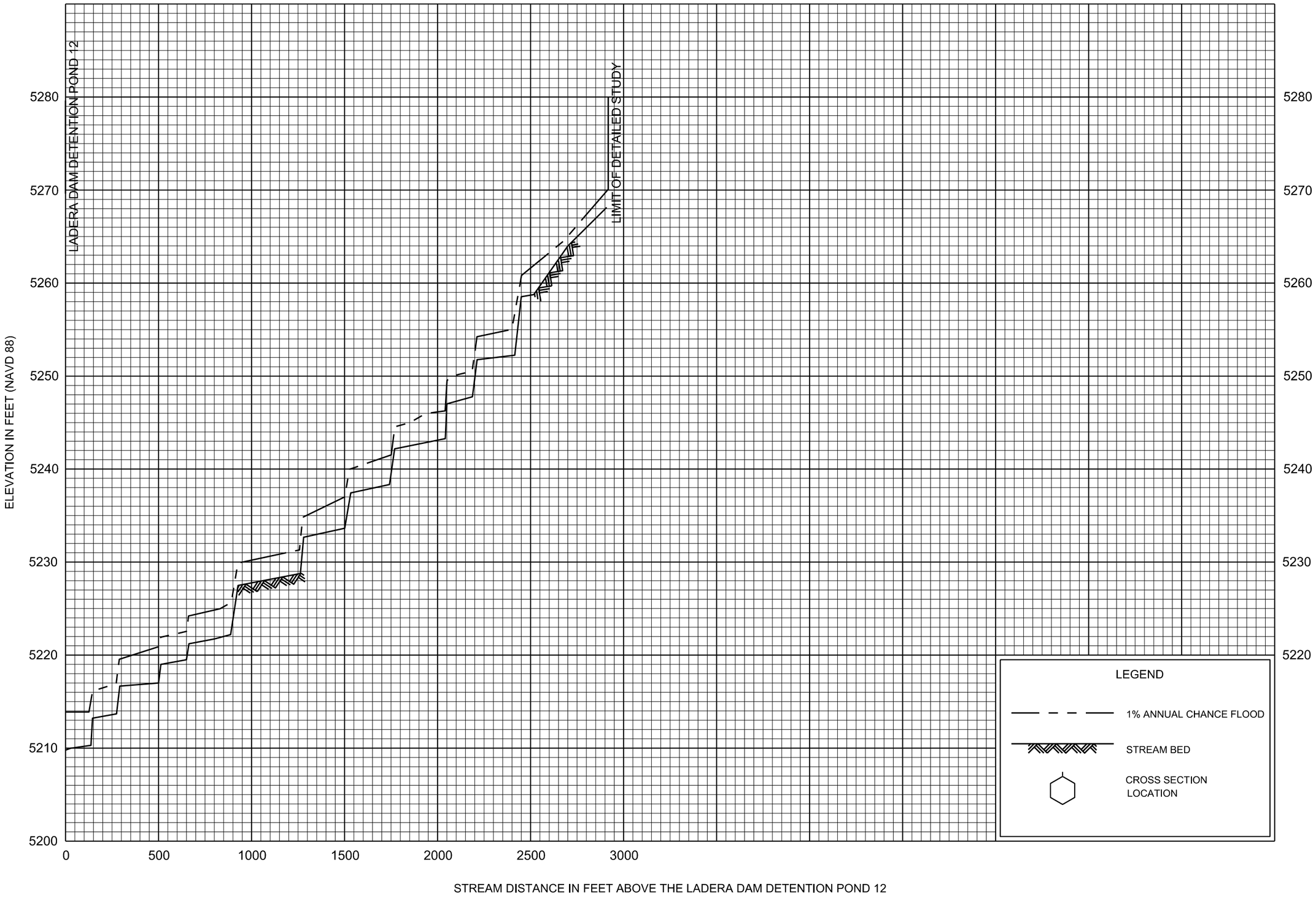

FLOOD PROFILES

MIREHAVEN ARROYO A

FEDERAL EMERGENCY MANAGEMENT AGENCY

BERNALILLO COUNTY, NM

AND INCORPORATED AREAS

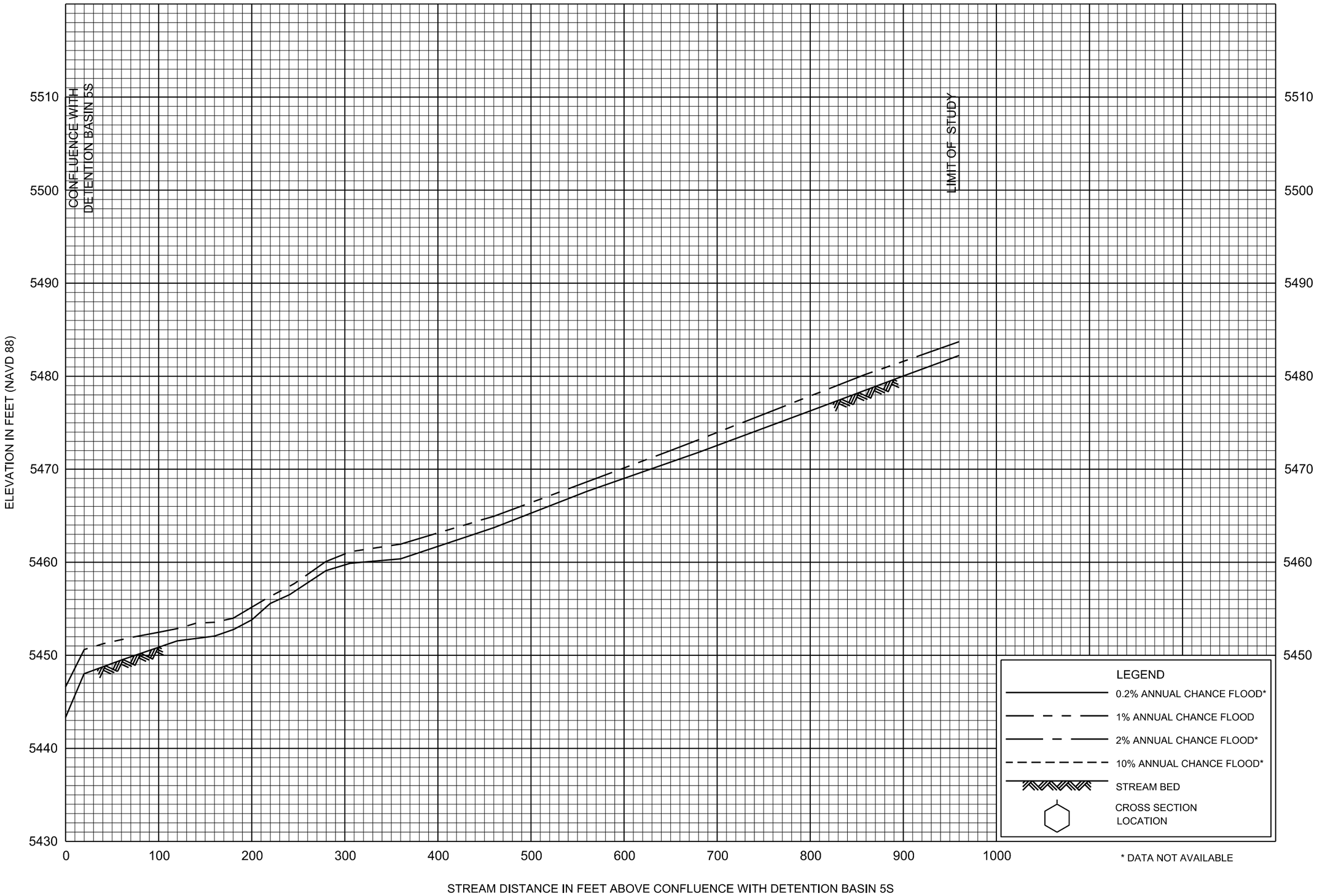

FLOOD PROFILES

MIREHAVEN ARROYO B

FEDERAL EMERGENCY MANAGEMENT AGENCY

BERNALILLO COUNTY, NM

AND INCORPORATED AREAS

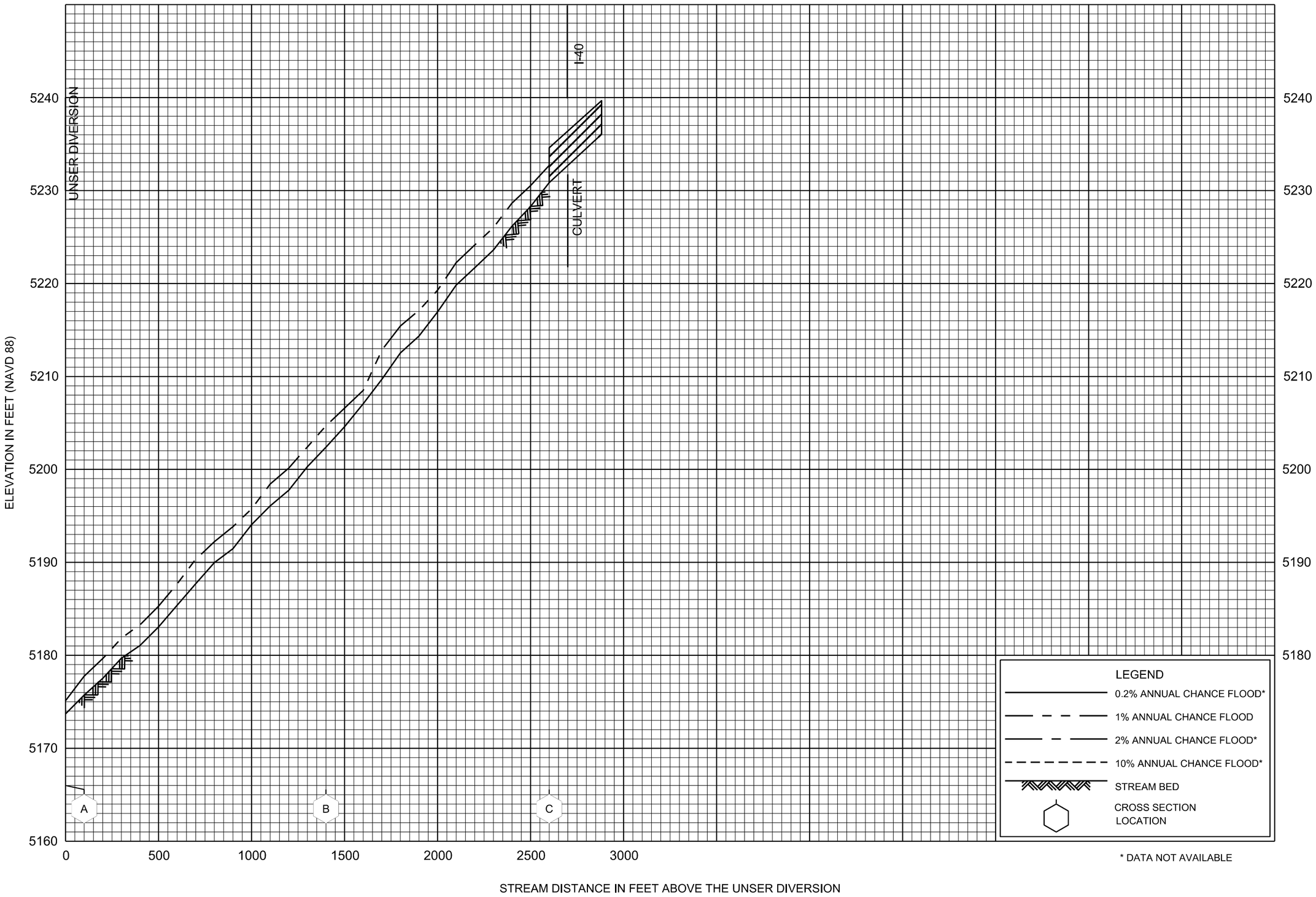

FLOOD PROFILES

MIREHAVEN ARROYO C

FEDERAL EMERGENCY MANAGEMENT AGENCY

BERNALILLO COUNTY, NM

AND INCORPORATED AREAS

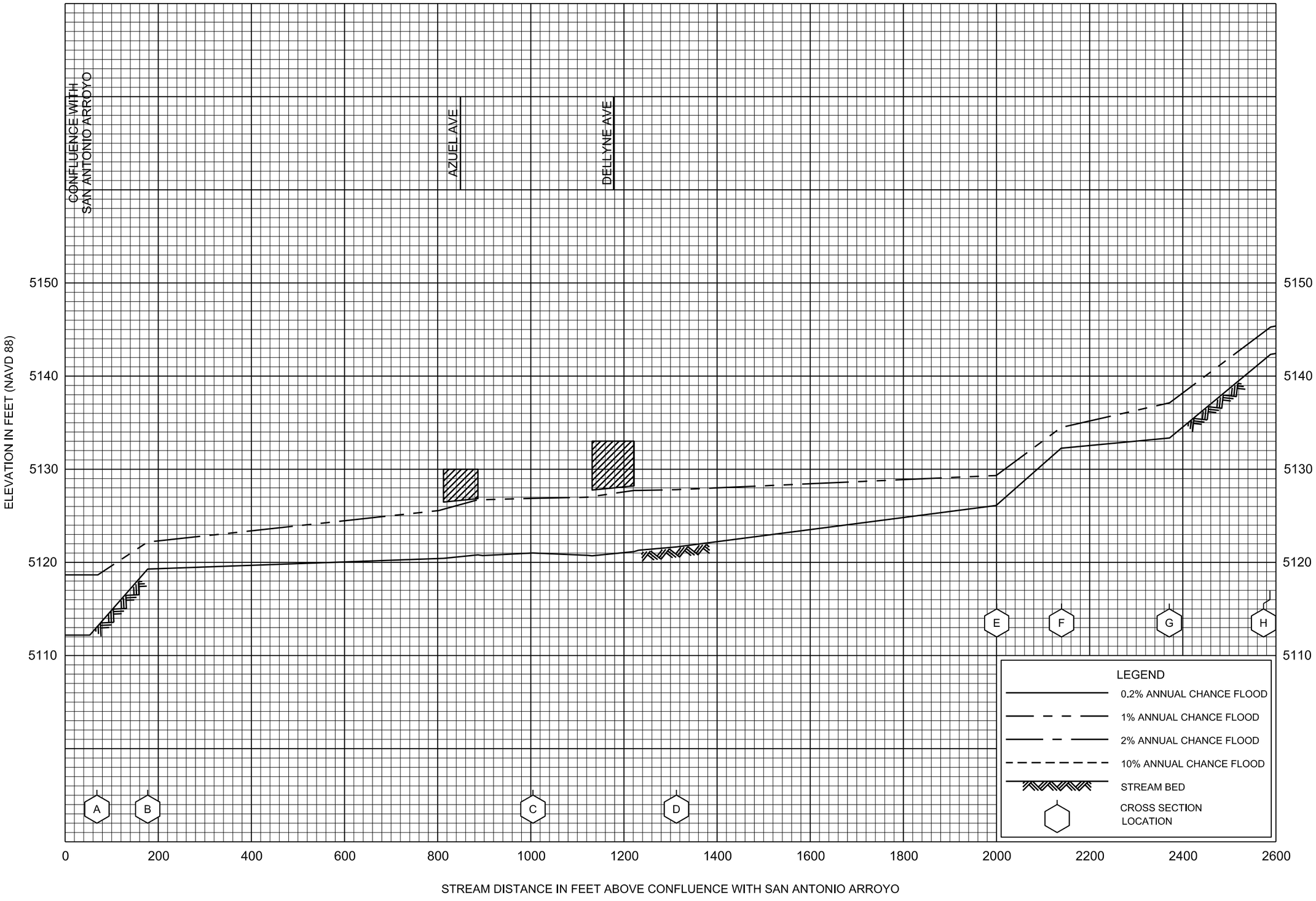

FLOOD PROFILES

NORTH BRANCH OF THE SAN ANTONIO ARROYO

FEDERAL EMERGENCY MANAGEMENT AGENCY

BERNALILLO COUNTY, NM

AND INCORPORATED AREAS

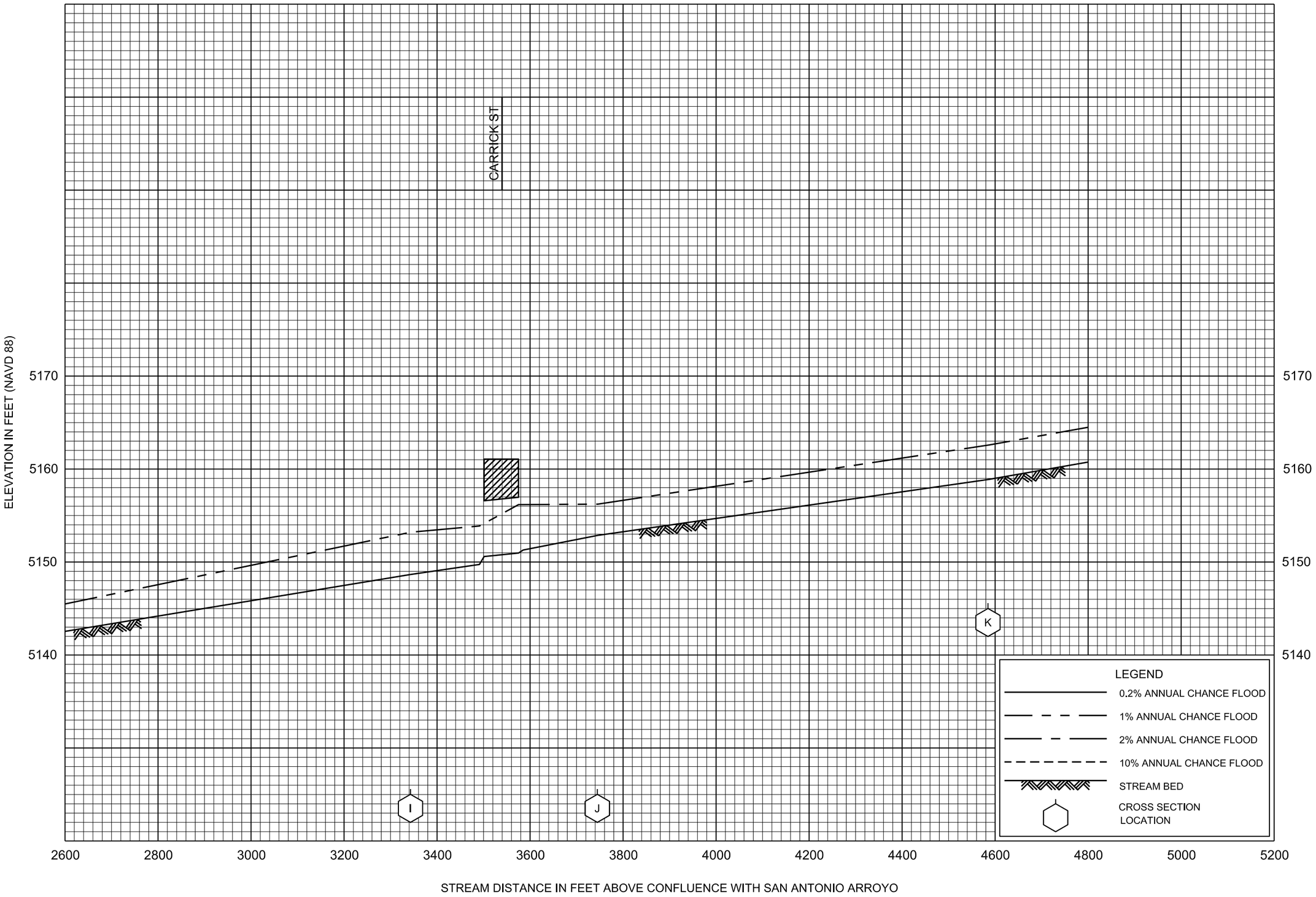

FLOOD PROFILES

NORTH BRANCH OF THE SAN ANTONIO ARROYO

FEDERAL EMERGENCY MANAGEMENT AGENCY

BERNALILLO COUNTY, NM

AND INCORPORATED AREAS



FLOOD PROFILES

NORTH BRANCH OF THE SAN ANTONIO ARROYO

FEDERAL EMERGENCY MANAGEMENT AGENCY

BERNALILLO COUNTY, NM

AND INCORPORATED AREAS

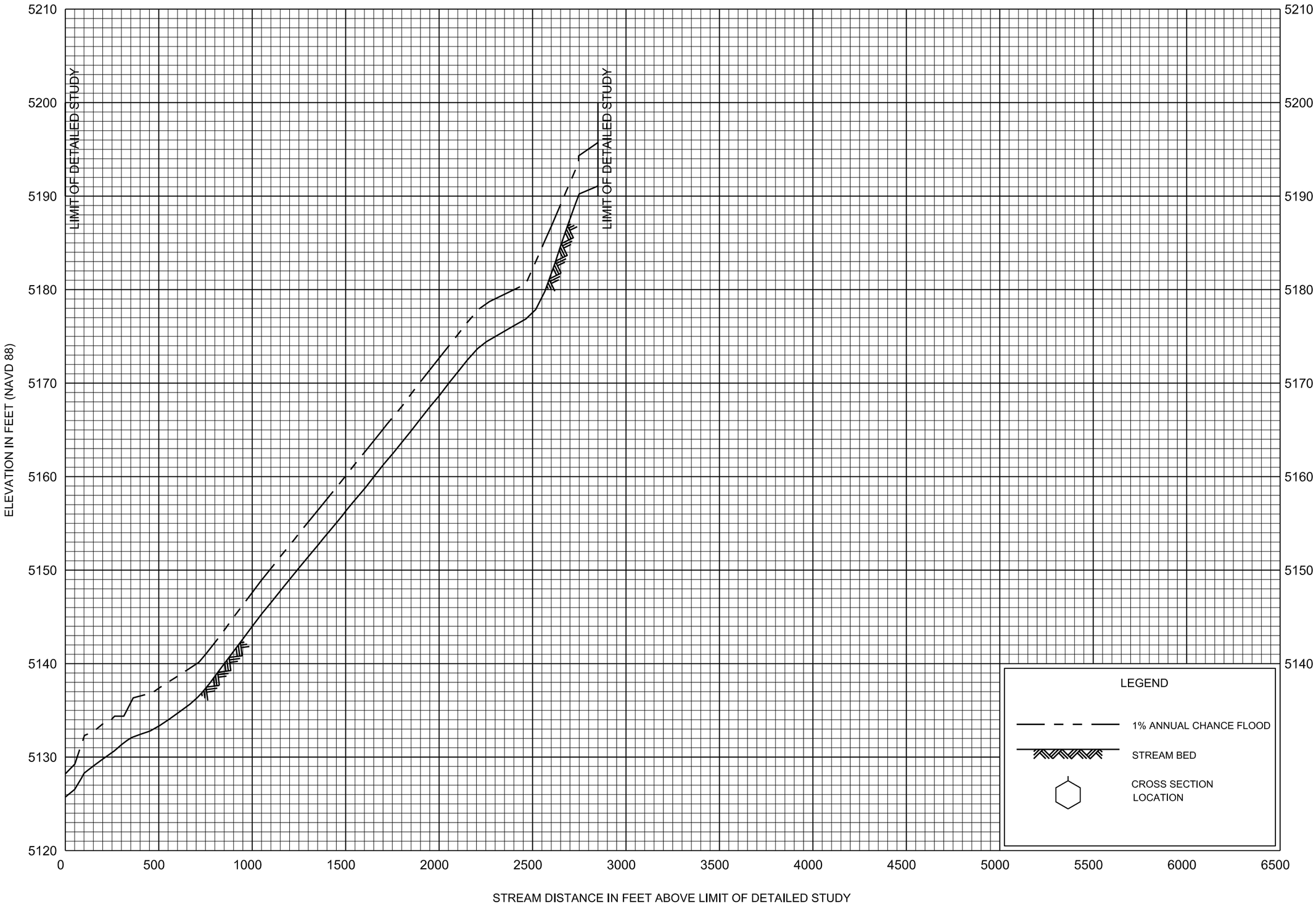

FLOOD PROFILES

NORTH CAMINO ARROYO

FEDERAL EMERGENCY MANAGEMENT AGENCY

BERNALILLO COUNTY, NM

AND INCORPORATED AREAS



FLOOD PROFILES

RIO GRANDE

FEDERAL EMERGENCY MANAGEMENT AGENCY

BERNALILLO COUNTY, NM

AND INCORPORATED AREAS

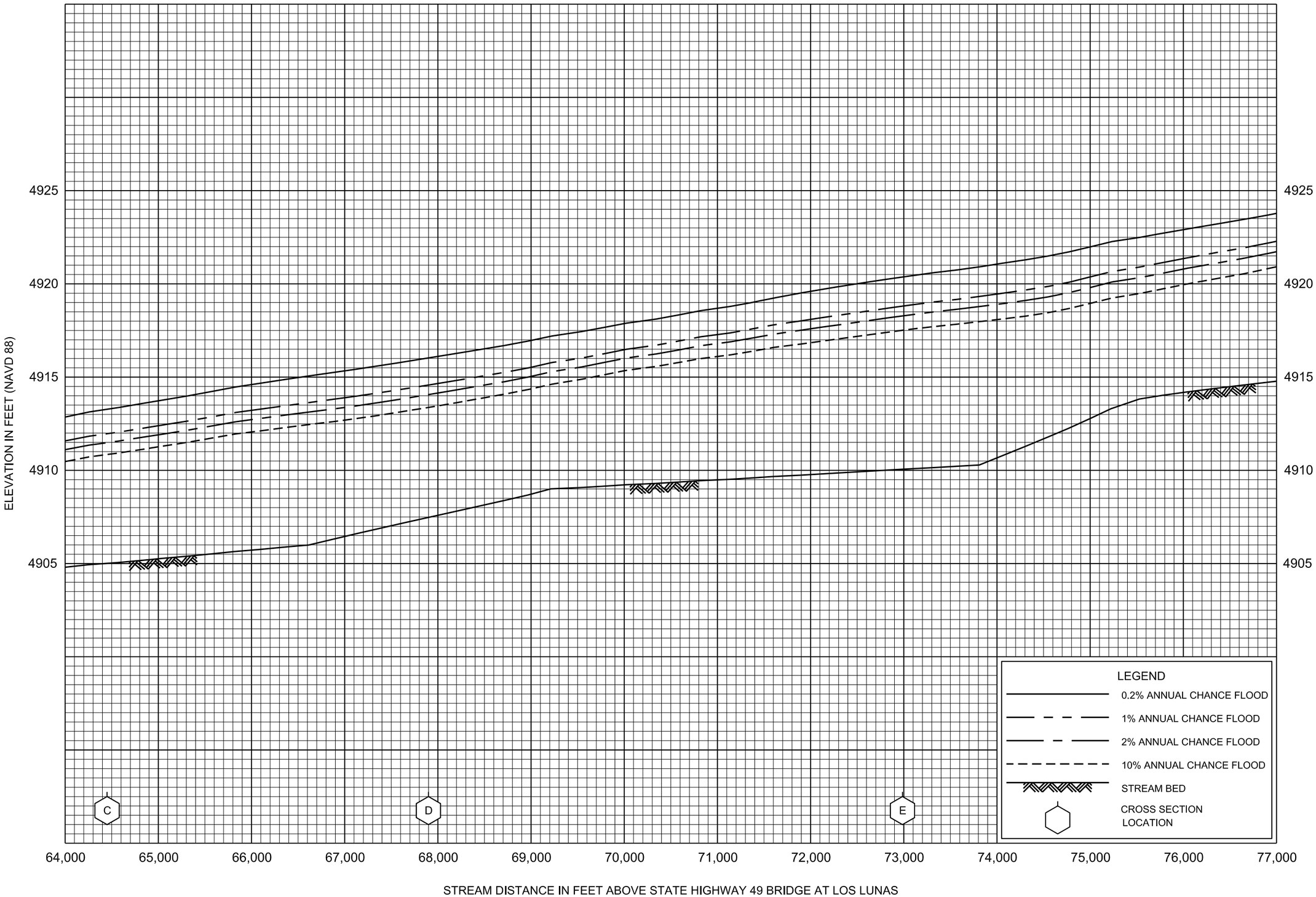

FLOOD PROFILES

RIO GRANDE

FEDERAL EMERGENCY MANAGEMENT AGENCY

BERNALILLO COUNTY, NM

AND INCORPORATED AREAS

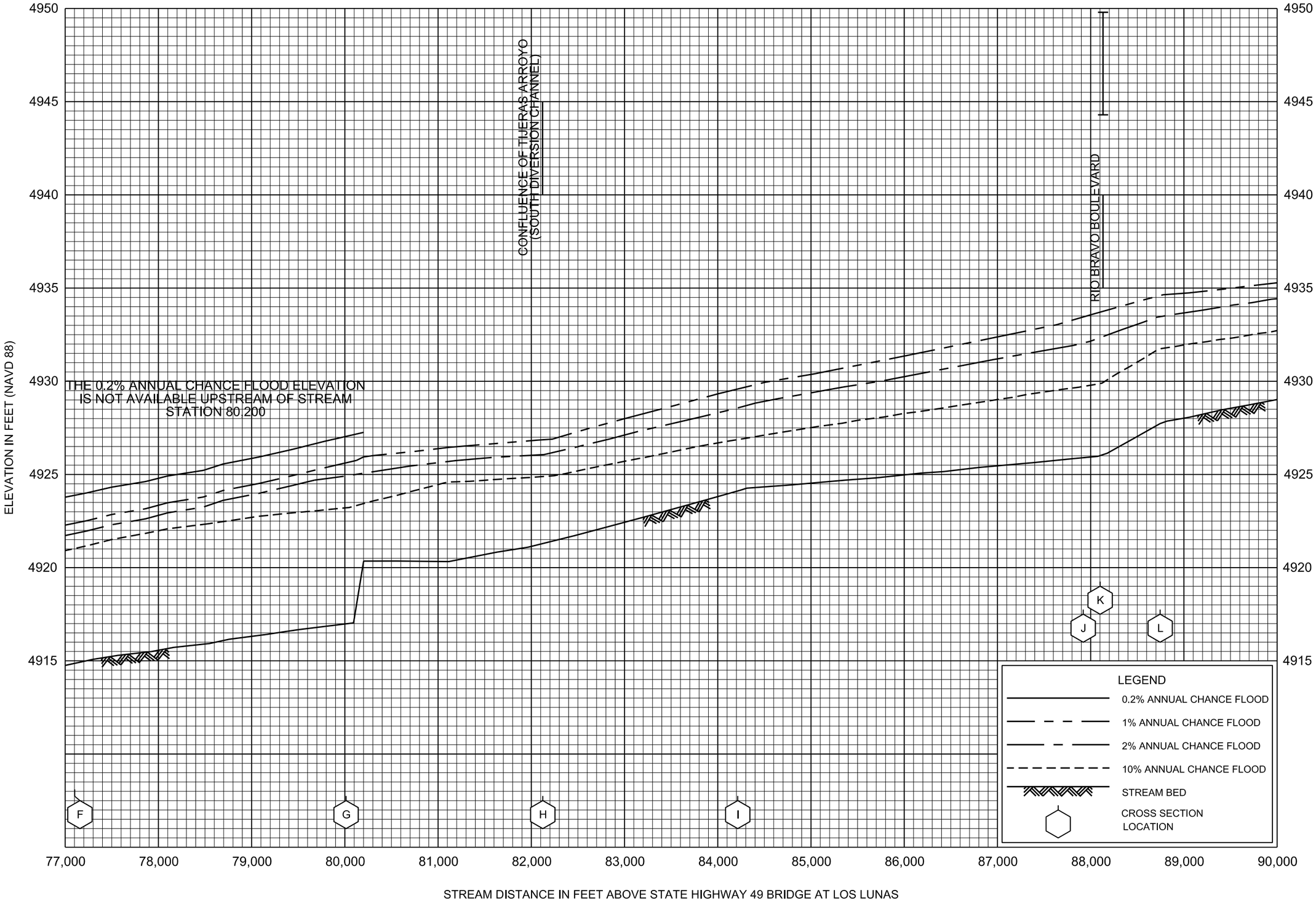

FLOOD PROFILES

RIO GRANDE

FEDERAL EMERGENCY MANAGEMENT AGENCY

BERNALILLO COUNTY, NM

AND INCORPORATED AREAS

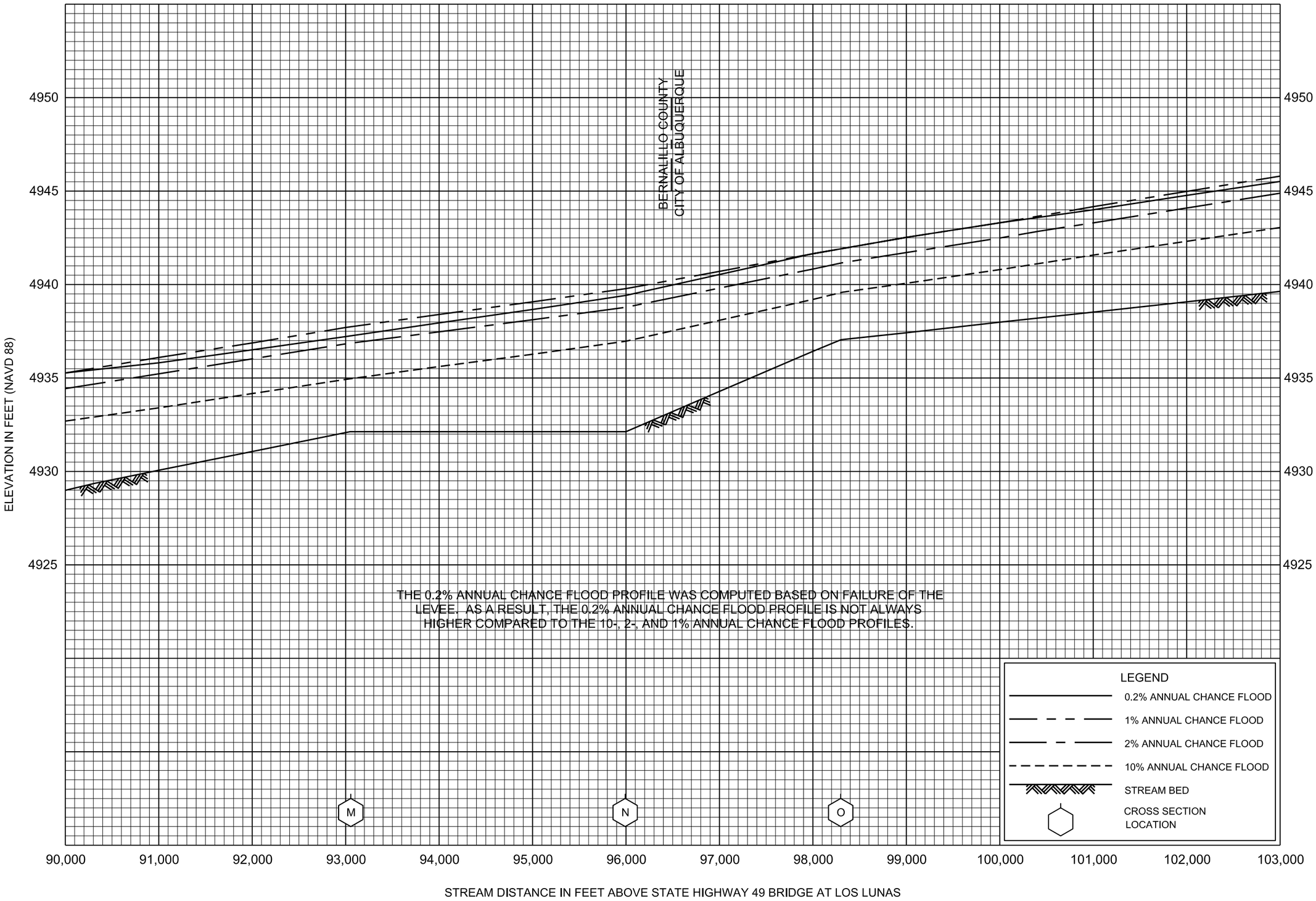

FLOOD PROFILES

RIO GRANDE

FEDERAL EMERGENCY MANAGEMENT AGENCY

BERNALILLO COUNTY, NM

AND INCORPORATED AREAS

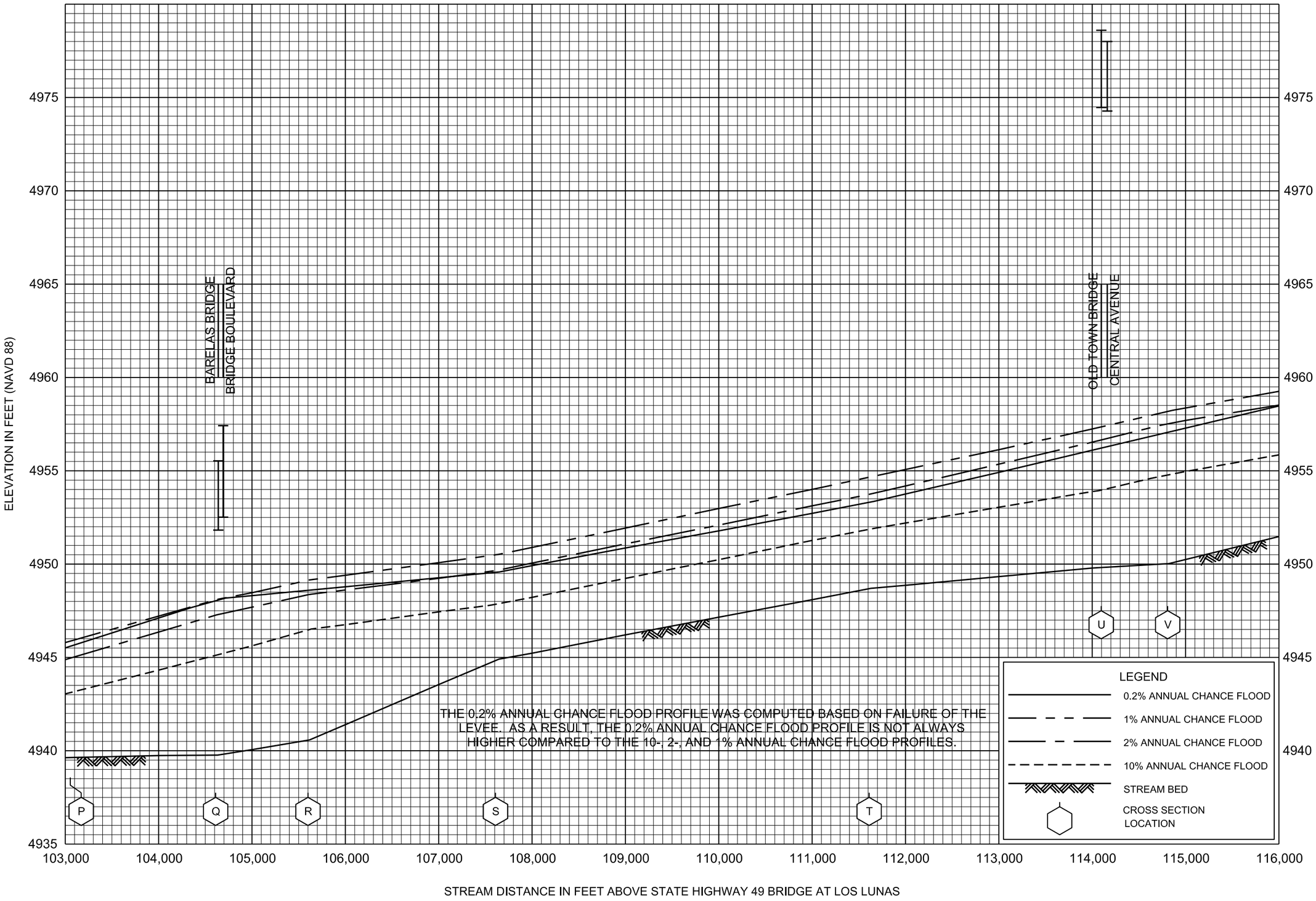

FLOOD PROFILES

RIO GRANDE

FEDERAL EMERGENCY MANAGEMENT AGENCY

BERNALILLO COUNTY, NM

AND INCORPORATED AREAS

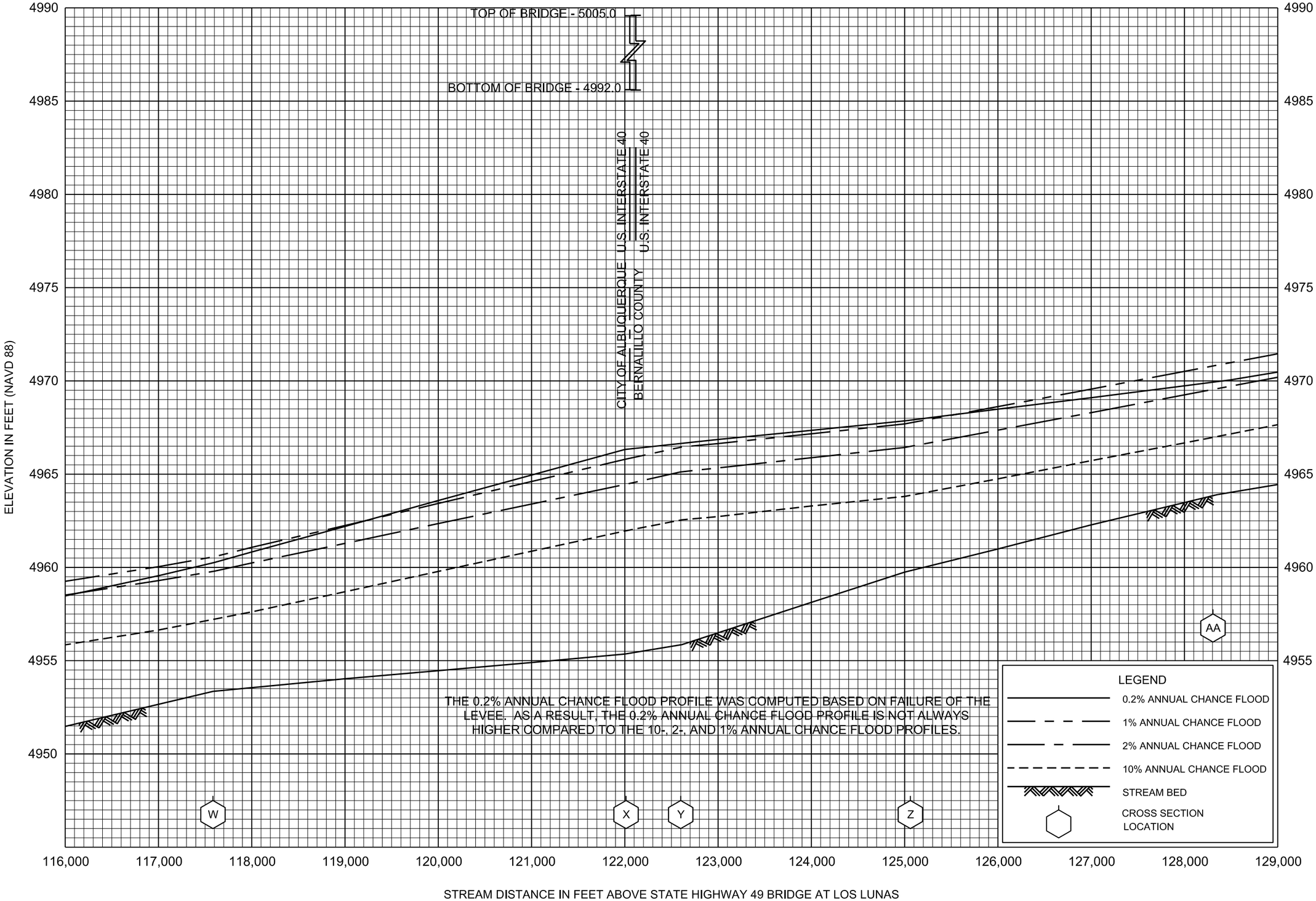

FLOOD PROFILES

RIO GRANDE

FEDERAL EMERGENCY MANAGEMENT AGENCY

BERNALILLO COUNTY, NM

AND INCORPORATED AREAS

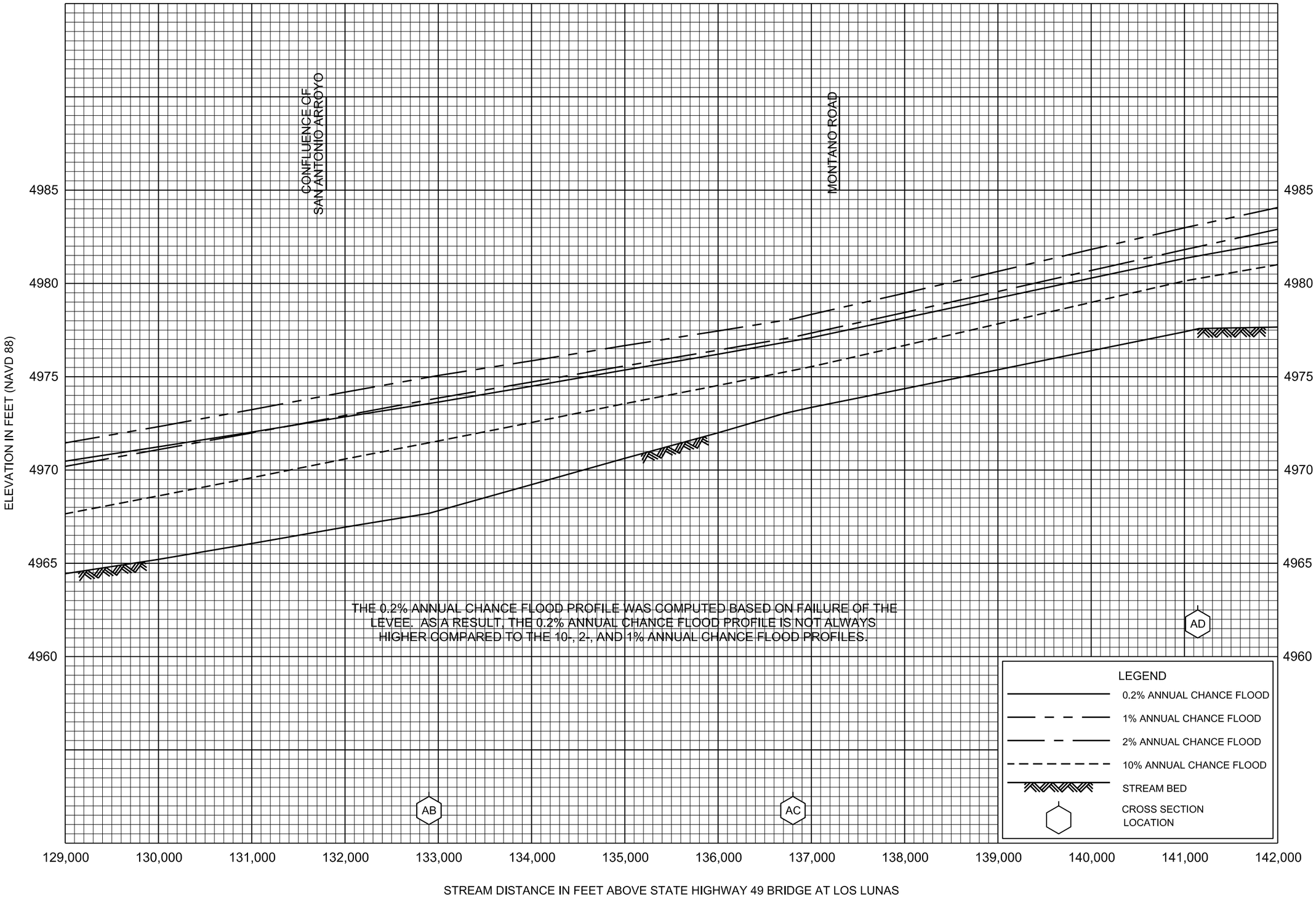

FLOOD PROFILES

RIO GRANDE

FEDERAL EMERGENCY MANAGEMENT AGENCY

BERNALILLO COUNTY, NM

AND INCORPORATED AREAS

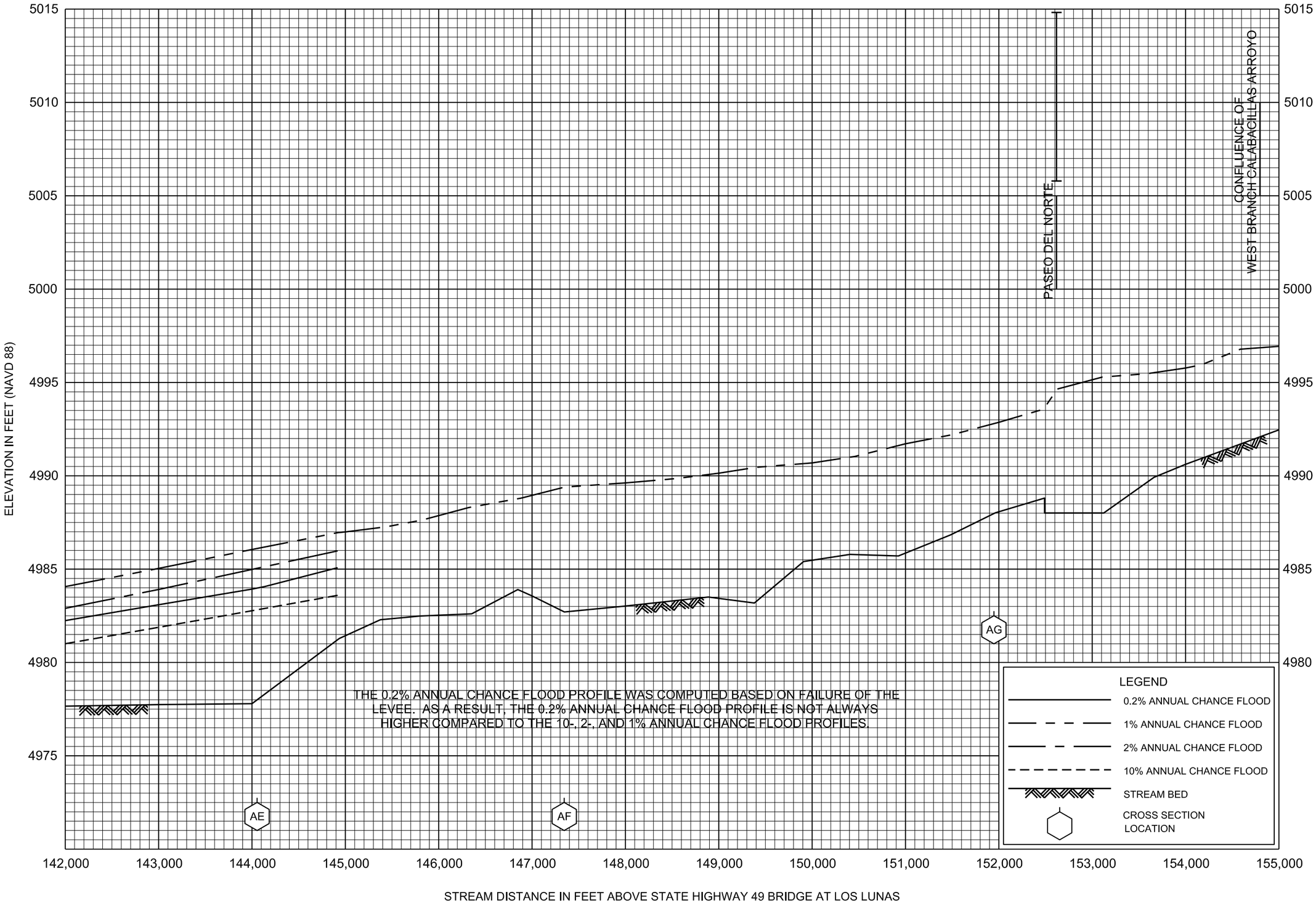

FLOOD PROFILES

RIO GRANDE

FEDERAL EMERGENCY MANAGEMENT AGENCY

BERNALILLO COUNTY, NM

AND INCORPORATED AREAS

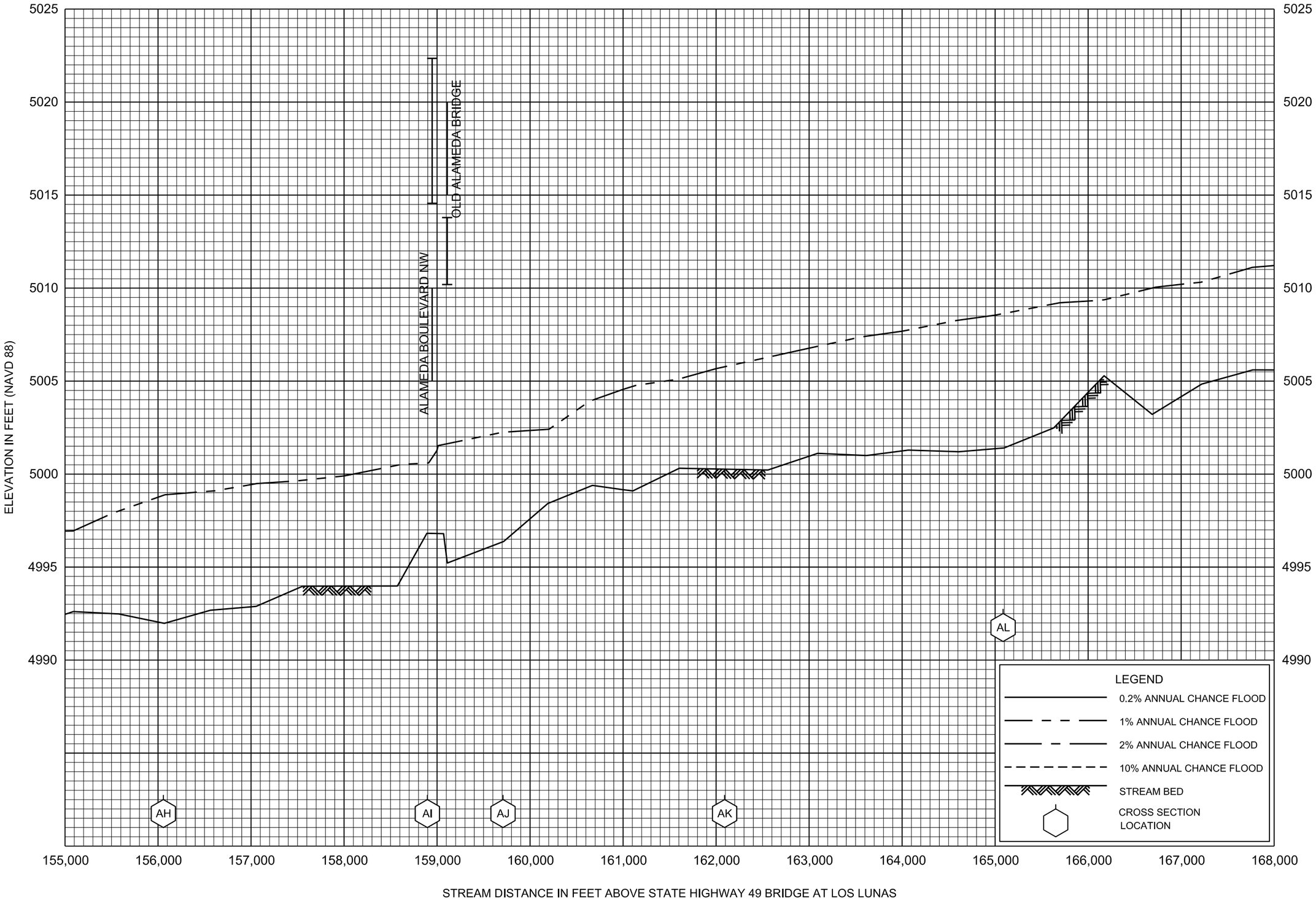

FLOOD PROFILES

RIO GRANDE

FEDERAL EMERGENCY MANAGEMENT AGENCY

BERNALILLO COUNTY, NM

AND INCORPORATED AREAS

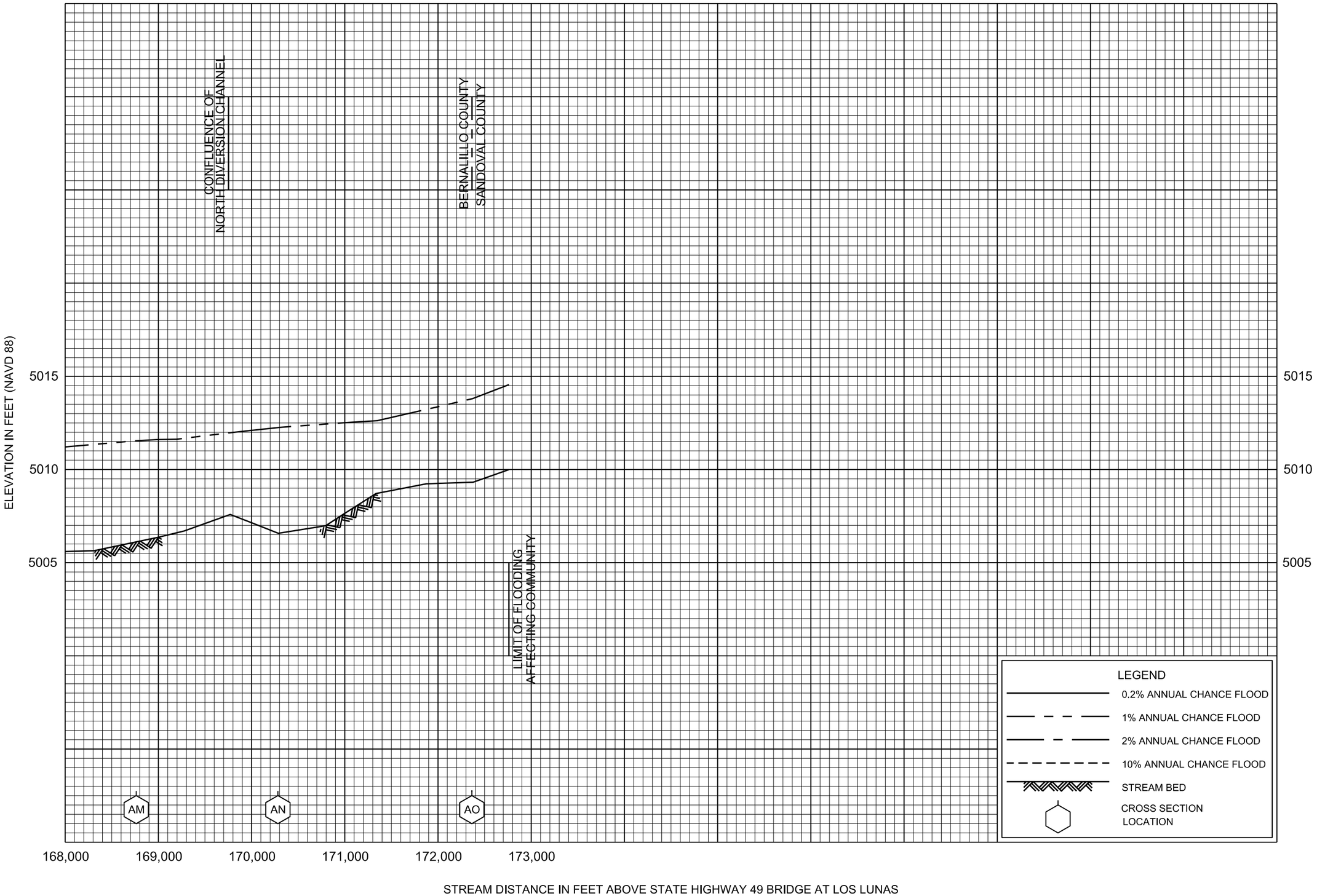

FLOOD PROFILES

RIO GRANDE

FEDERAL EMERGENCY MANAGEMENT AGENCY

BERNALILLO COUNTY, NM

AND INCORPORATED AREAS

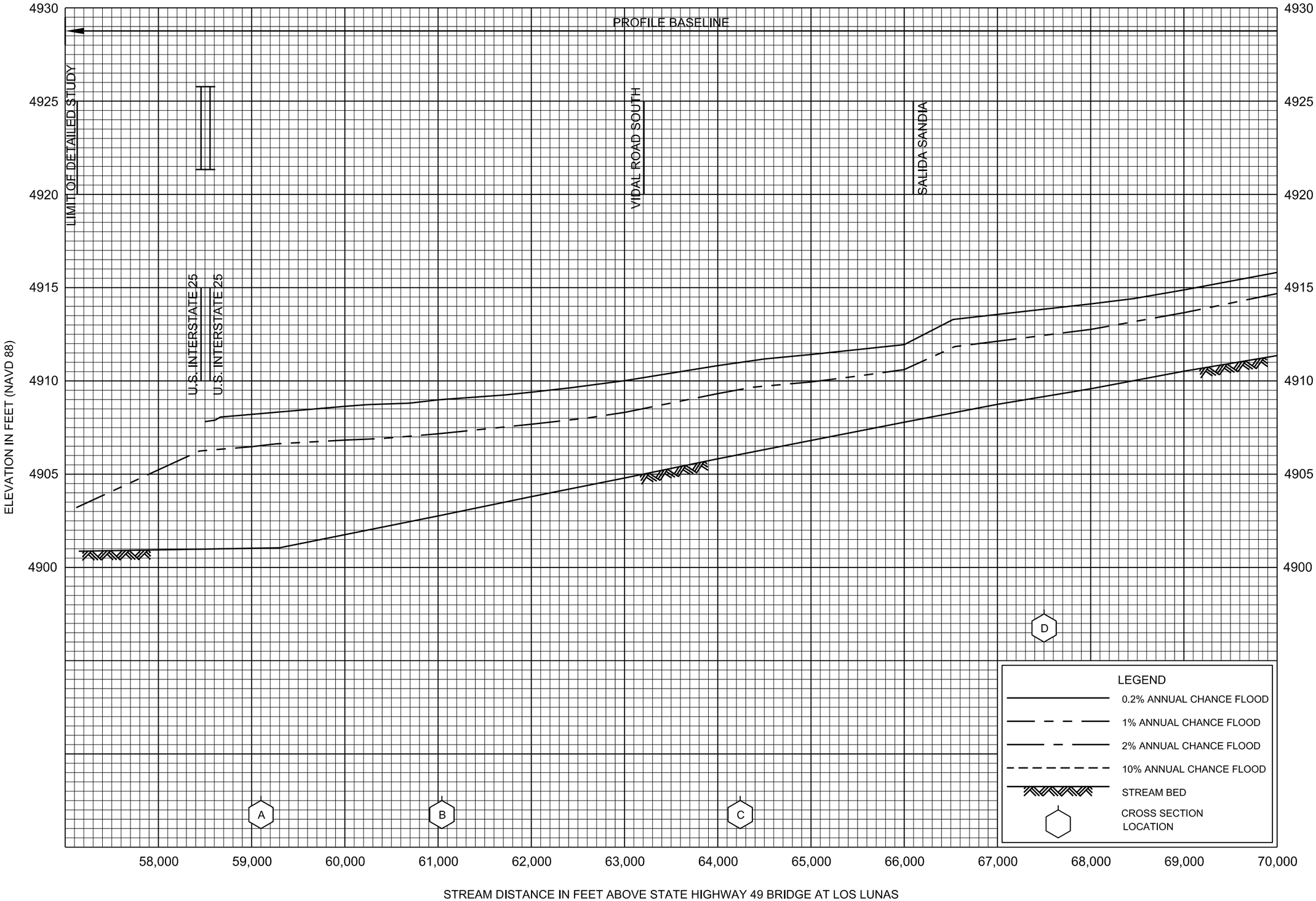

FLOOD PROFILES

RIO GRANDE EAST OVERBANK

FEDERAL EMERGENCY MANAGEMENT AGENCY

BERNALILLO COUNTY, NM

AND INCORPORATED AREAS

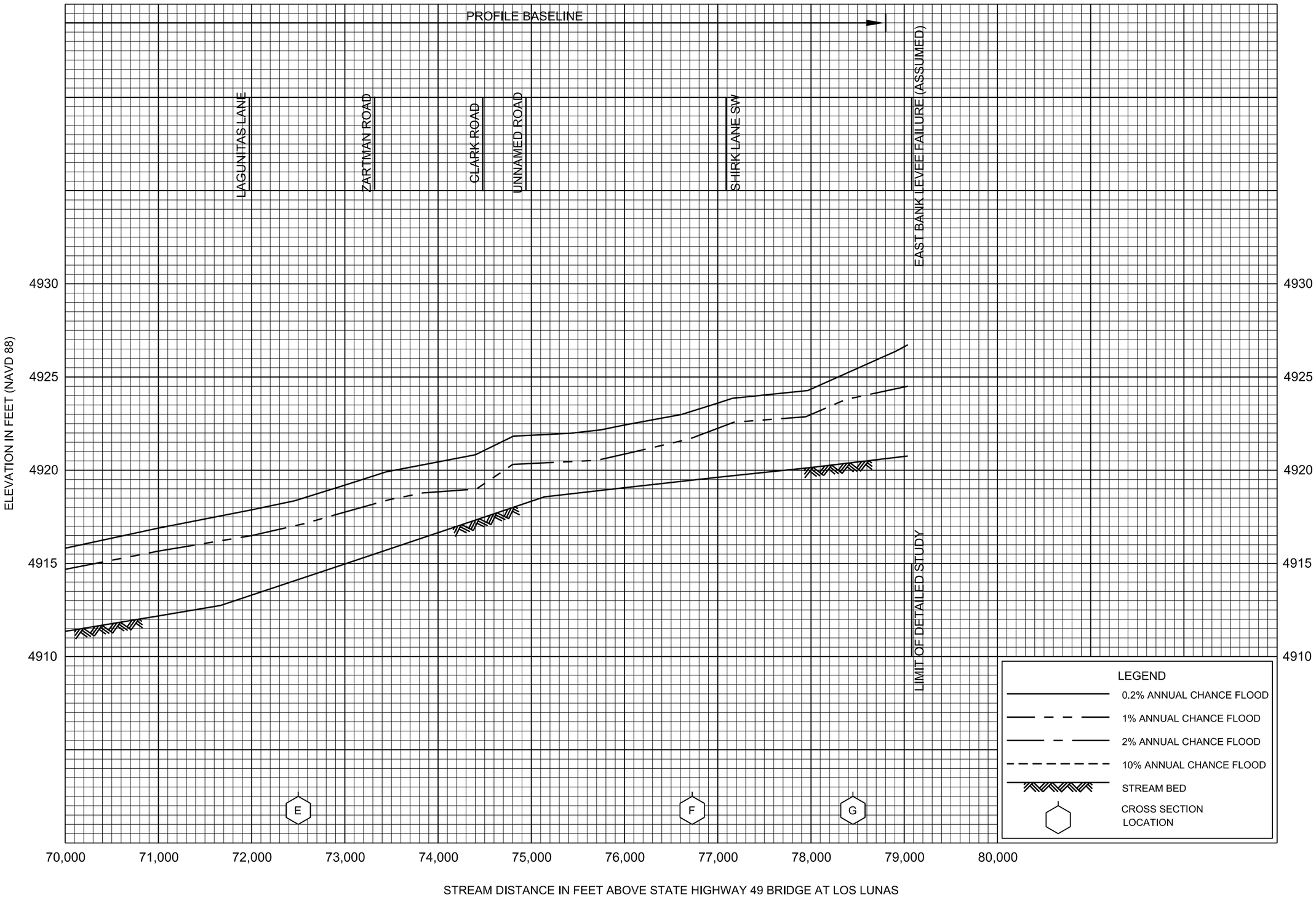

FLOOD PROFILES

RIO GRANDE EAST OVERBANK

FEDERAL EMERGENCY MANAGEMENT AGENCY

BERNALILLO COUNTY, NM

AND INCORPORATED AREAS

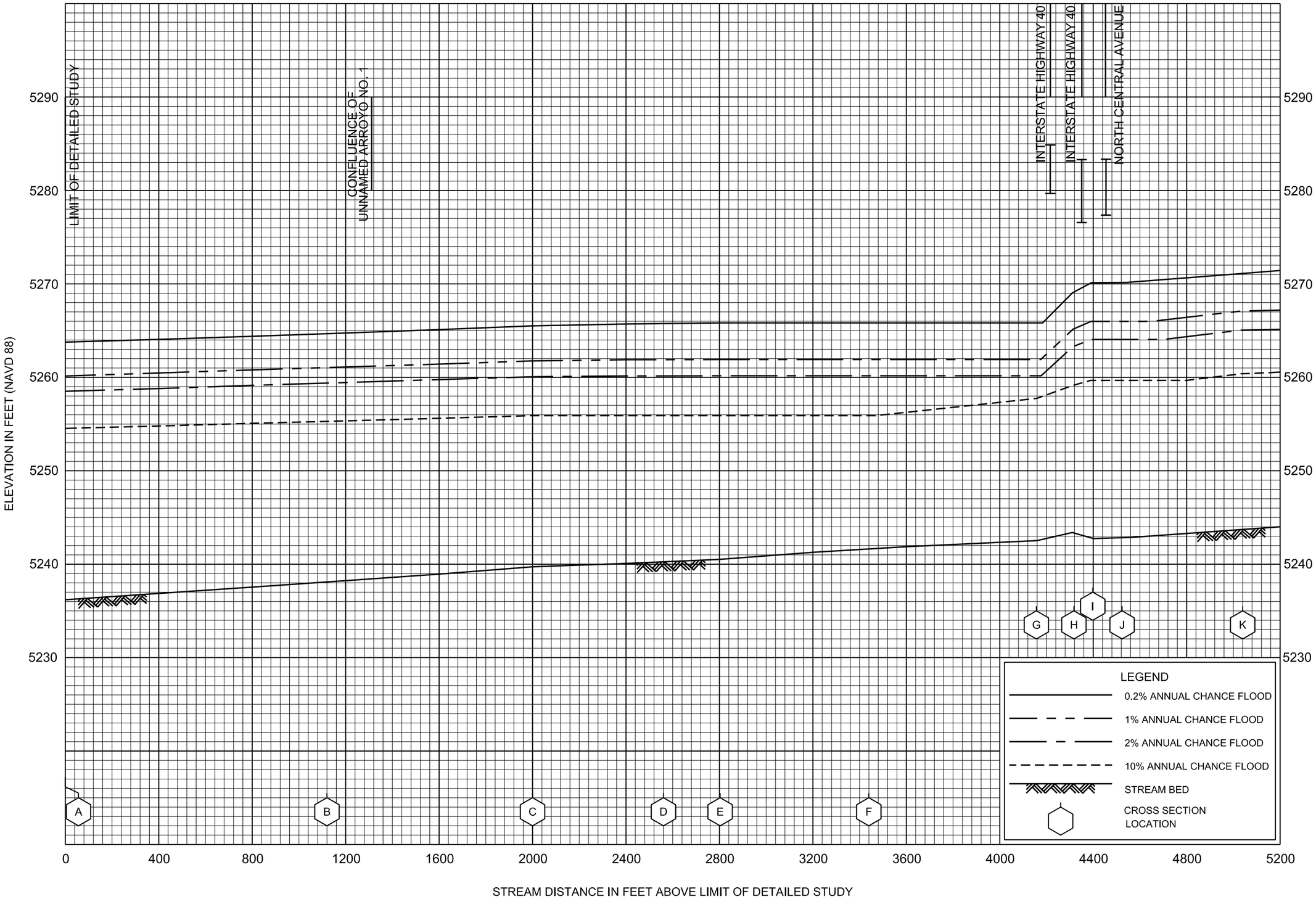

FLOOD PROFILES

RIO PUERCO

FEDERAL EMERGENCY MANAGEMENT AGENCY

BERNALILLO COUNTY, NM

AND INCORPORATED AREAS



FLOOD PROFILES

RIO PUERCO

FEDERAL EMERGENCY MANAGEMENT AGENCY

BERNALILLO COUNTY, NM

AND INCORPORATED AREAS

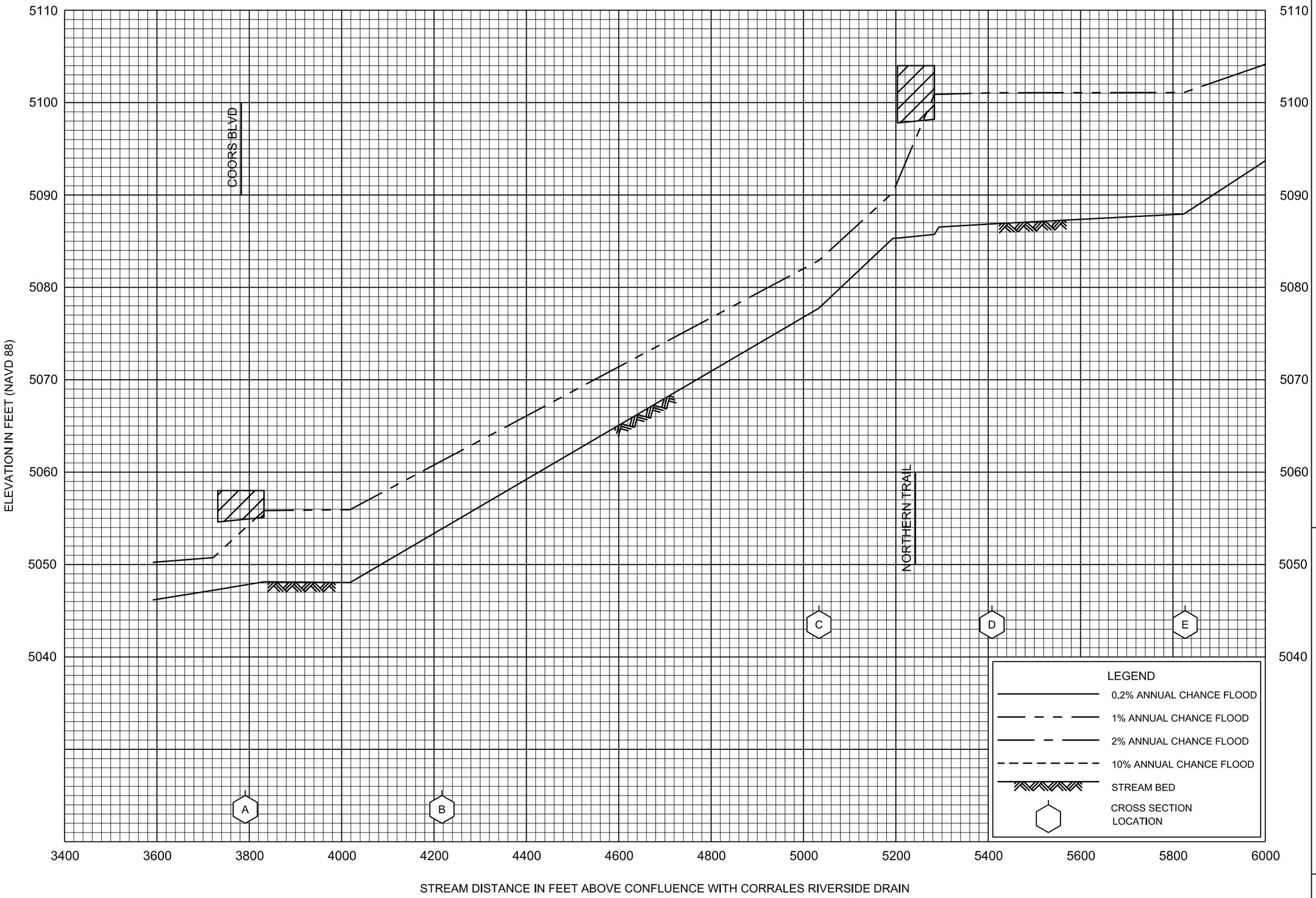

FLOOD PROFILES

SAN ANTONIO ARROYO

FEDERAL EMERGENCY MANAGEMENT AGENCY

BERNALILLO COUNTY, NM

AND INCORPORATED AREAS

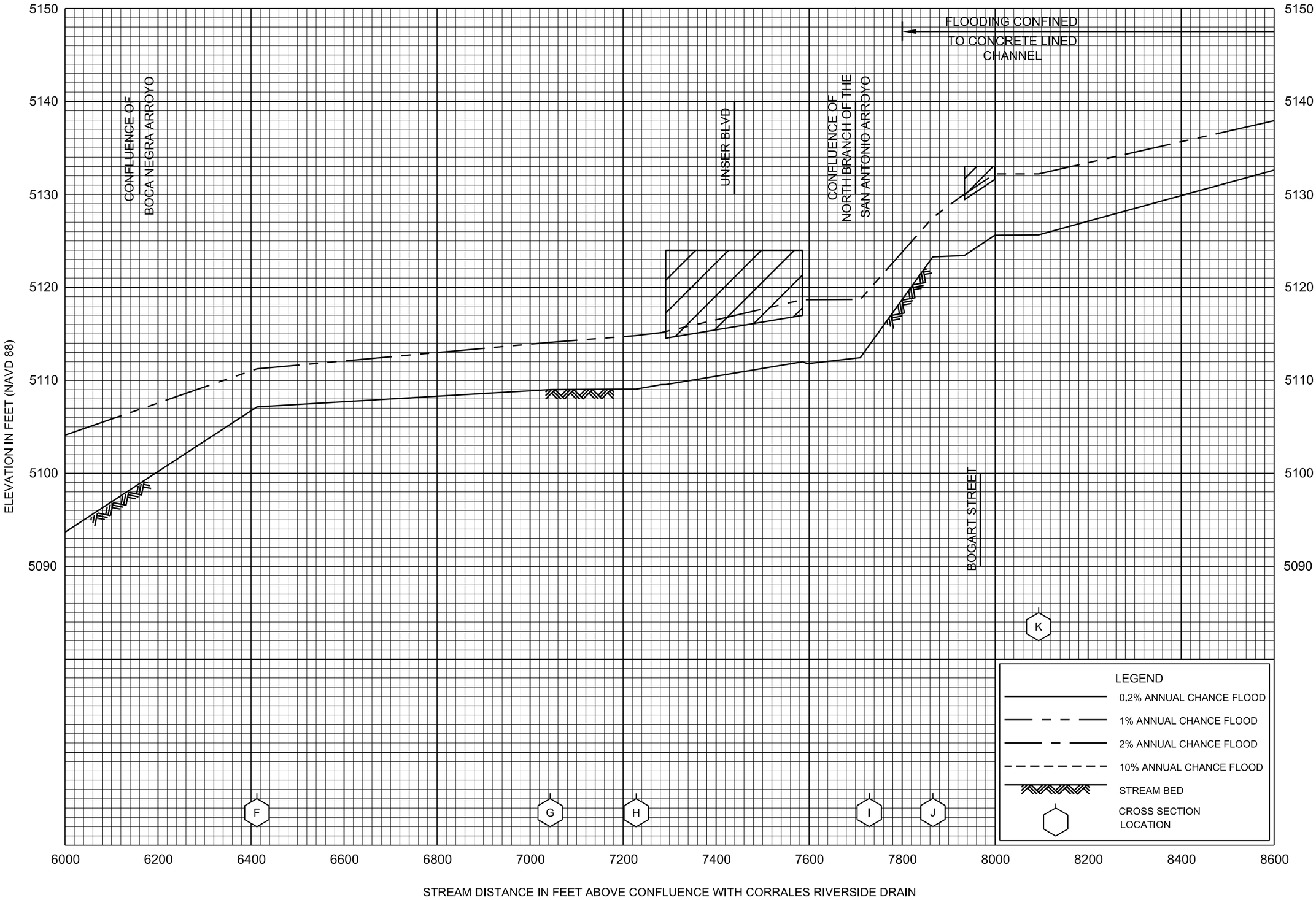

FLOOD PROFILES

SAN ANTONIO ARROYO

FEDERAL EMERGENCY MANAGEMENT AGENCY

BERNALILLO COUNTY, NM

AND INCORPORATED AREAS

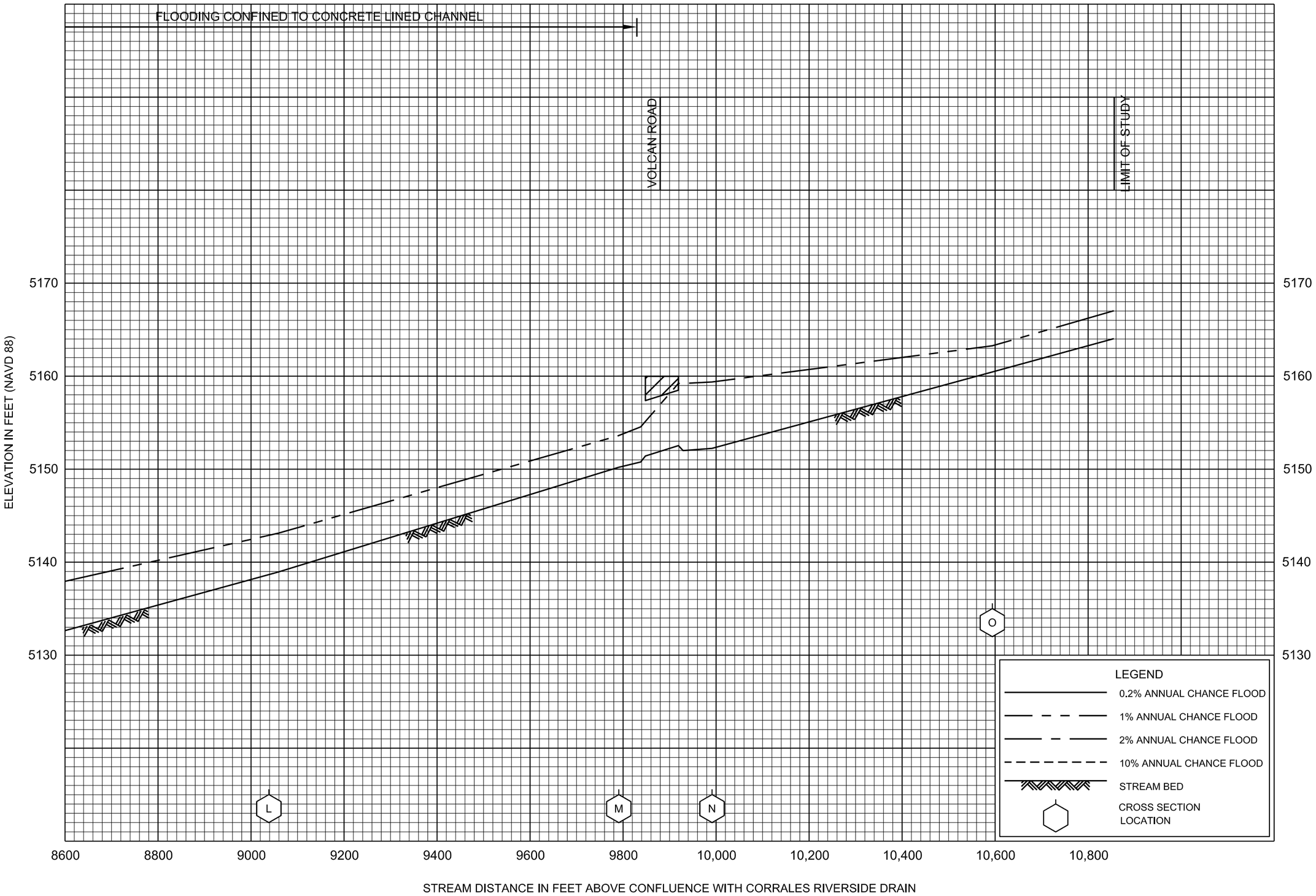

FLOOD PROFILES

SAN ANTONIO ARROYO

FEDERAL EMERGENCY MANAGEMENT AGENCY

BERNALILLO COUNTY, NM

AND INCORPORATED AREAS



FLOOD PROFILES

SAN PEDRO CREEK

FEDERAL EMERGENCY MANAGEMENT AGENCY

BERNALILLO COUNTY, NM

AND INCORPORATED AREAS

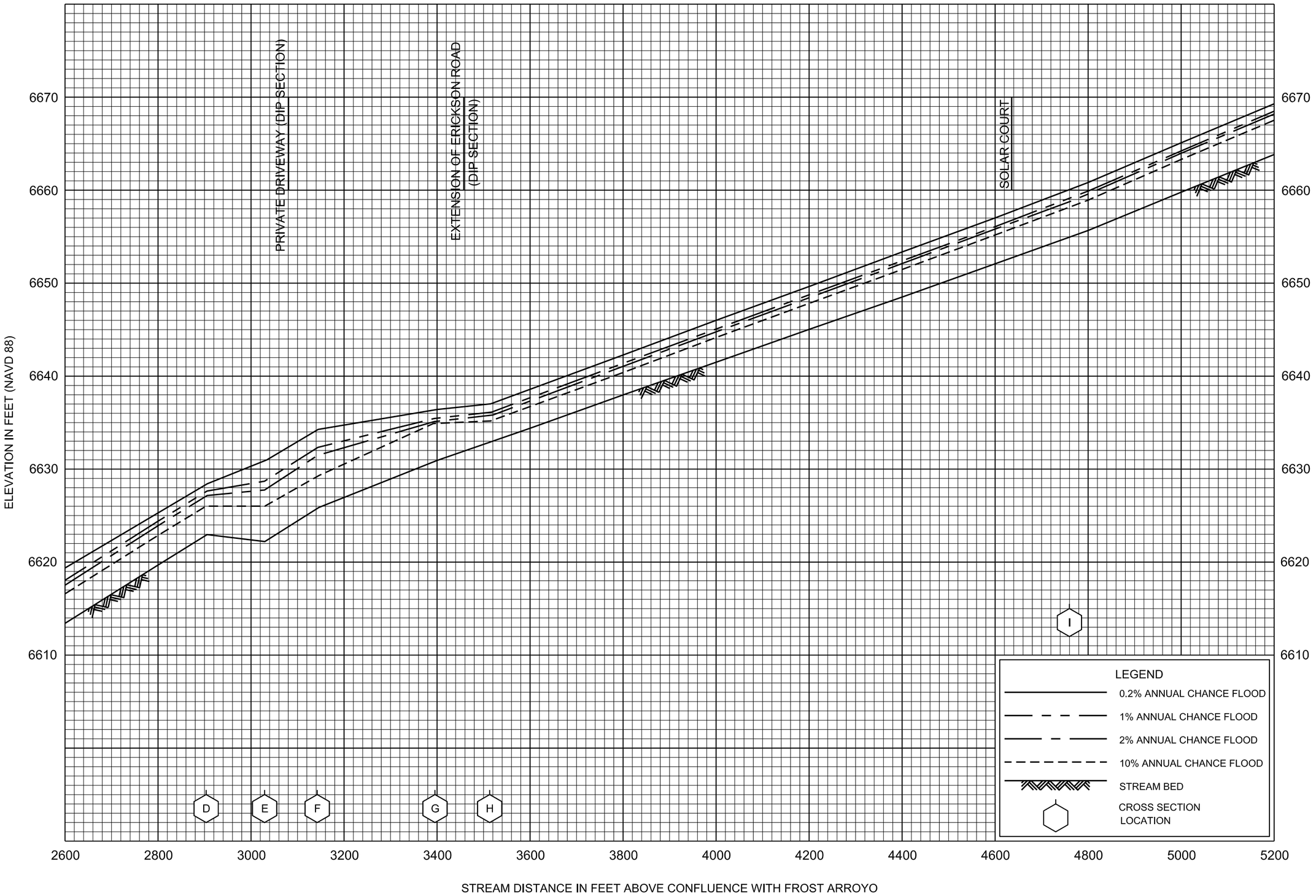

FLOOD PROFILES

SAN PEDRO CREEK

FEDERAL EMERGENCY MANAGEMENT AGENCY

BERNALILLO COUNTY, NM

AND INCORPORATED AREAS

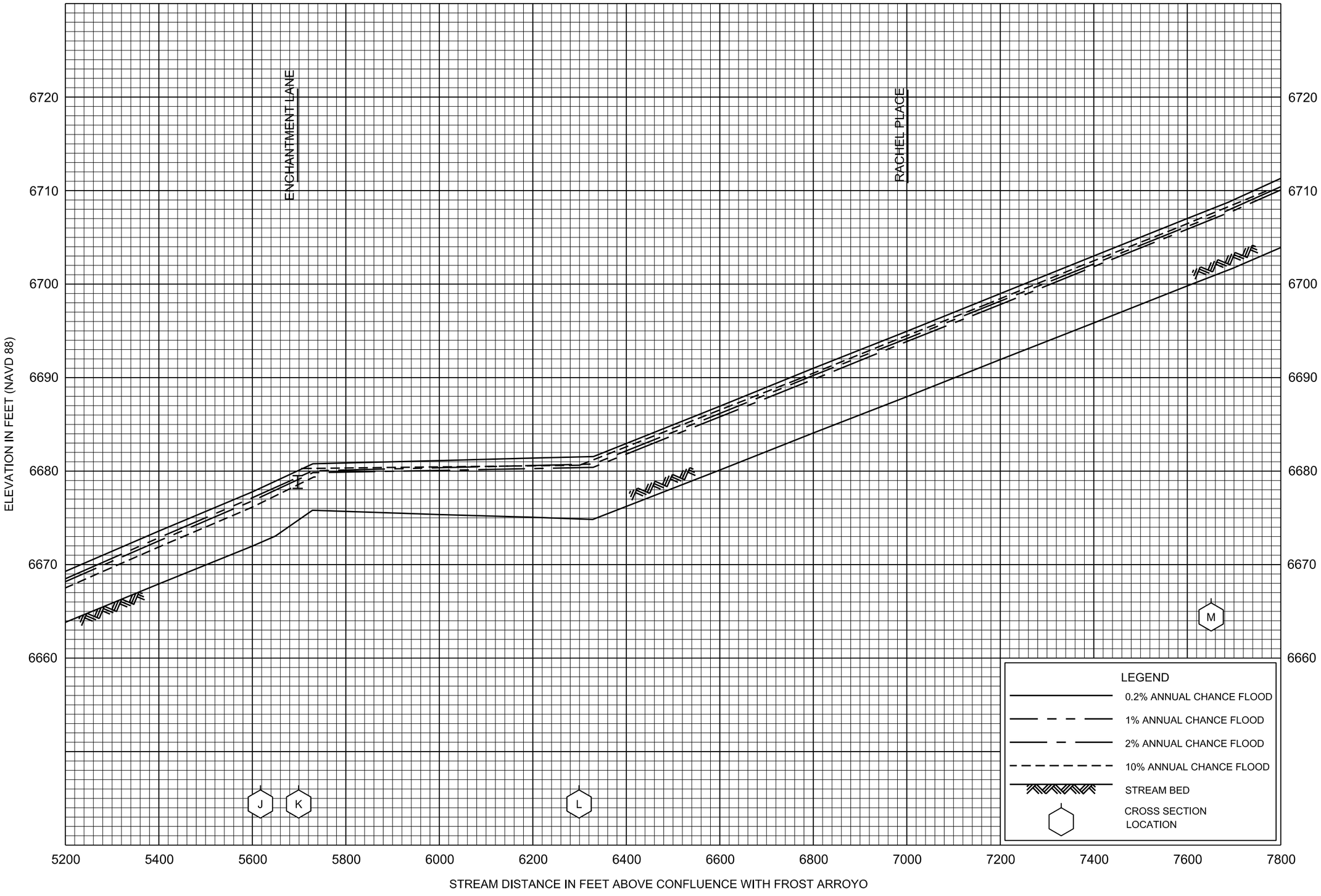

FLOOD PROFILES

SAN PEDRO CREEK

FEDERAL EMERGENCY MANAGEMENT AGENCY

BERNALILLO COUNTY, NM

AND INCORPORATED AREAS

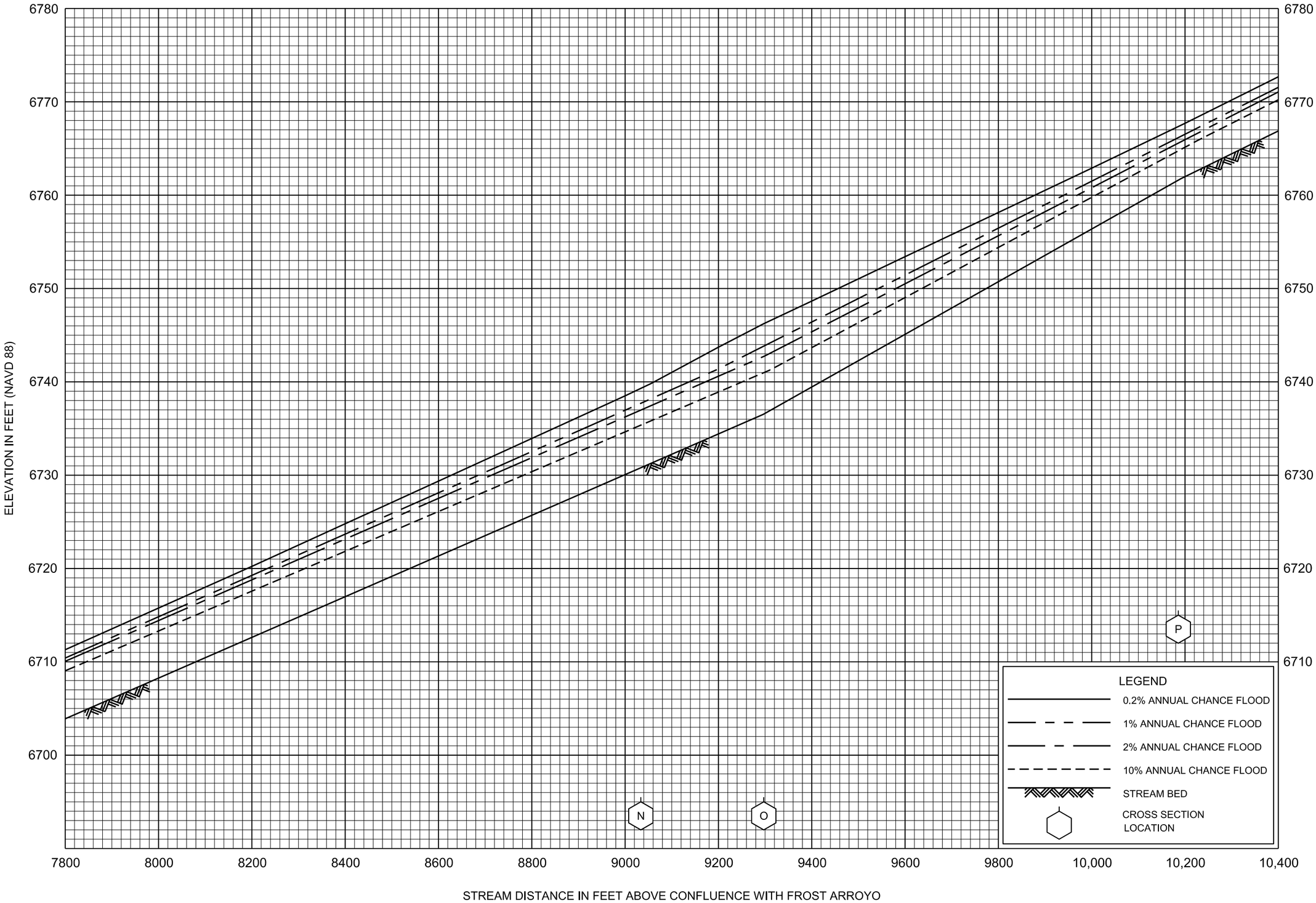

FLOOD PROFILES

SAN PEDRO CREEK

FEDERAL EMERGENCY MANAGEMENT AGENCY

BERNALILLO COUNTY, NM

AND INCORPORATED AREAS

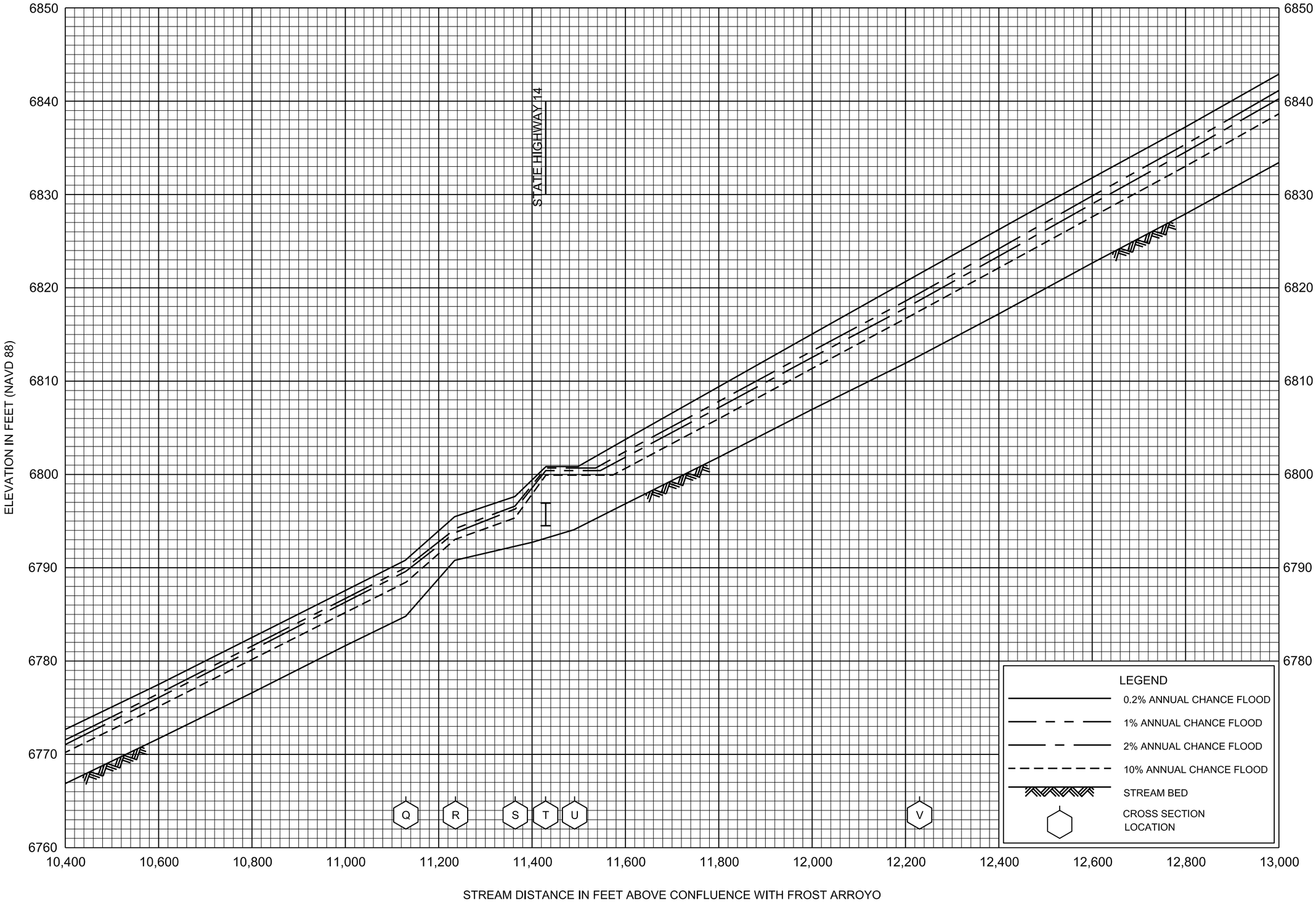

FLOOD PROFILES

SAN PEDRO CREEK

FEDERAL EMERGENCY MANAGEMENT AGENCY

BERNALILLO COUNTY, NM

AND INCORPORATED AREAS

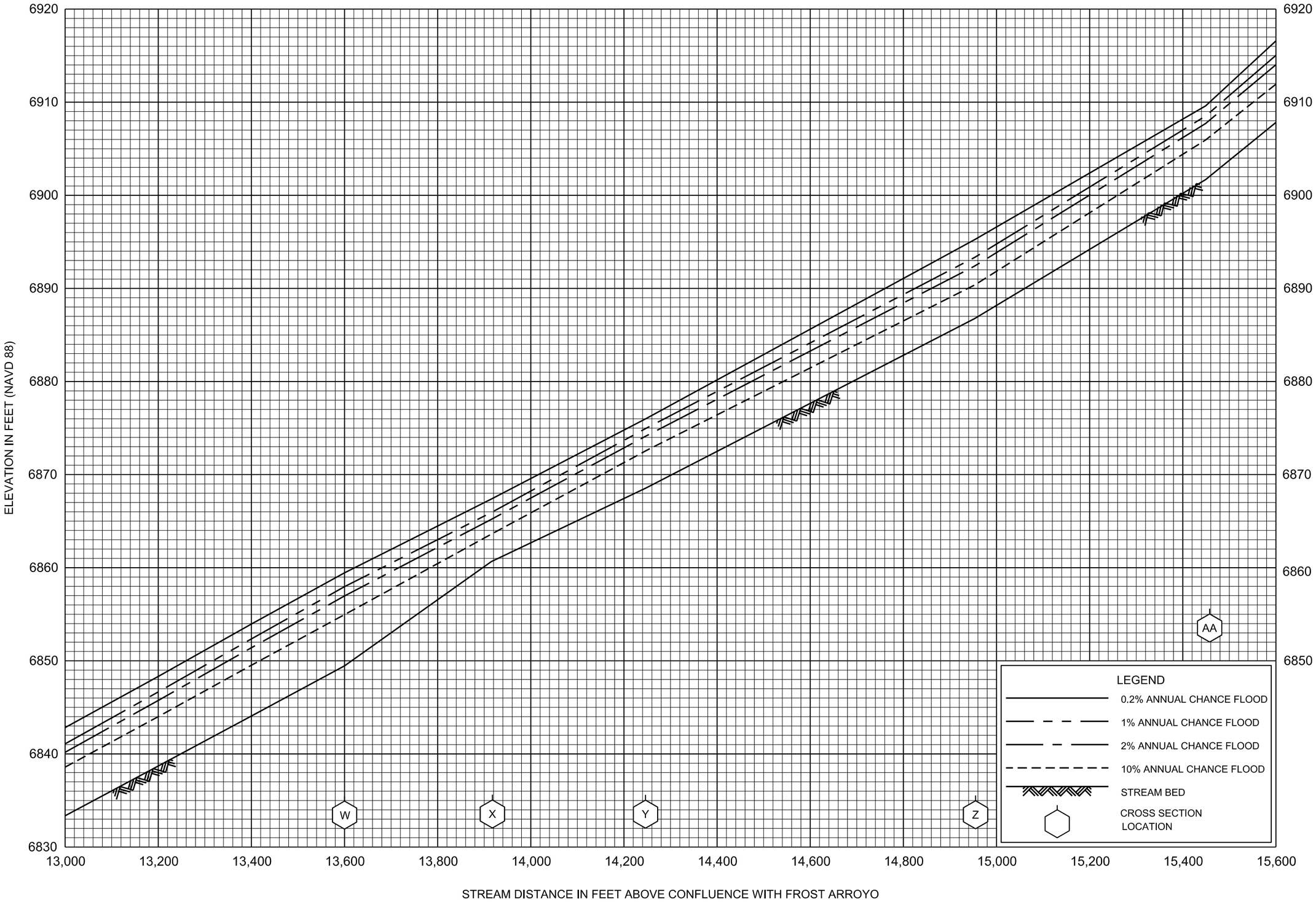

FLOOD PROFILES

SAN PEDRO CREEK

FEDERAL EMERGENCY MANAGEMENT AGENCY

BERNALILLO COUNTY, NM

AND INCORPORATED AREAS

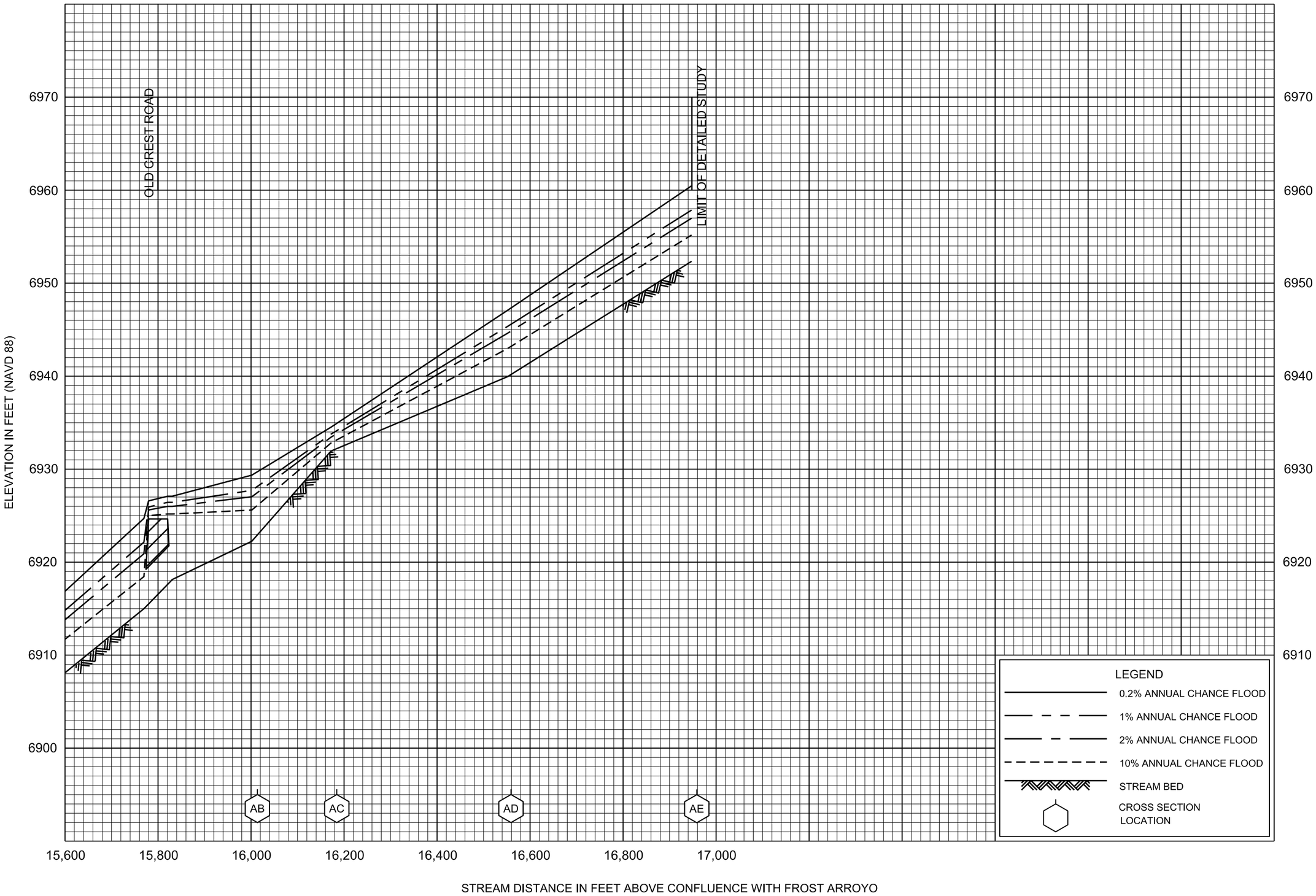

FLOOD PROFILES

SAN PEDRO CREEK

FEDERAL EMERGENCY MANAGEMENT AGENCY

BERNALILLO COUNTY, NM

AND INCORPORATED AREAS

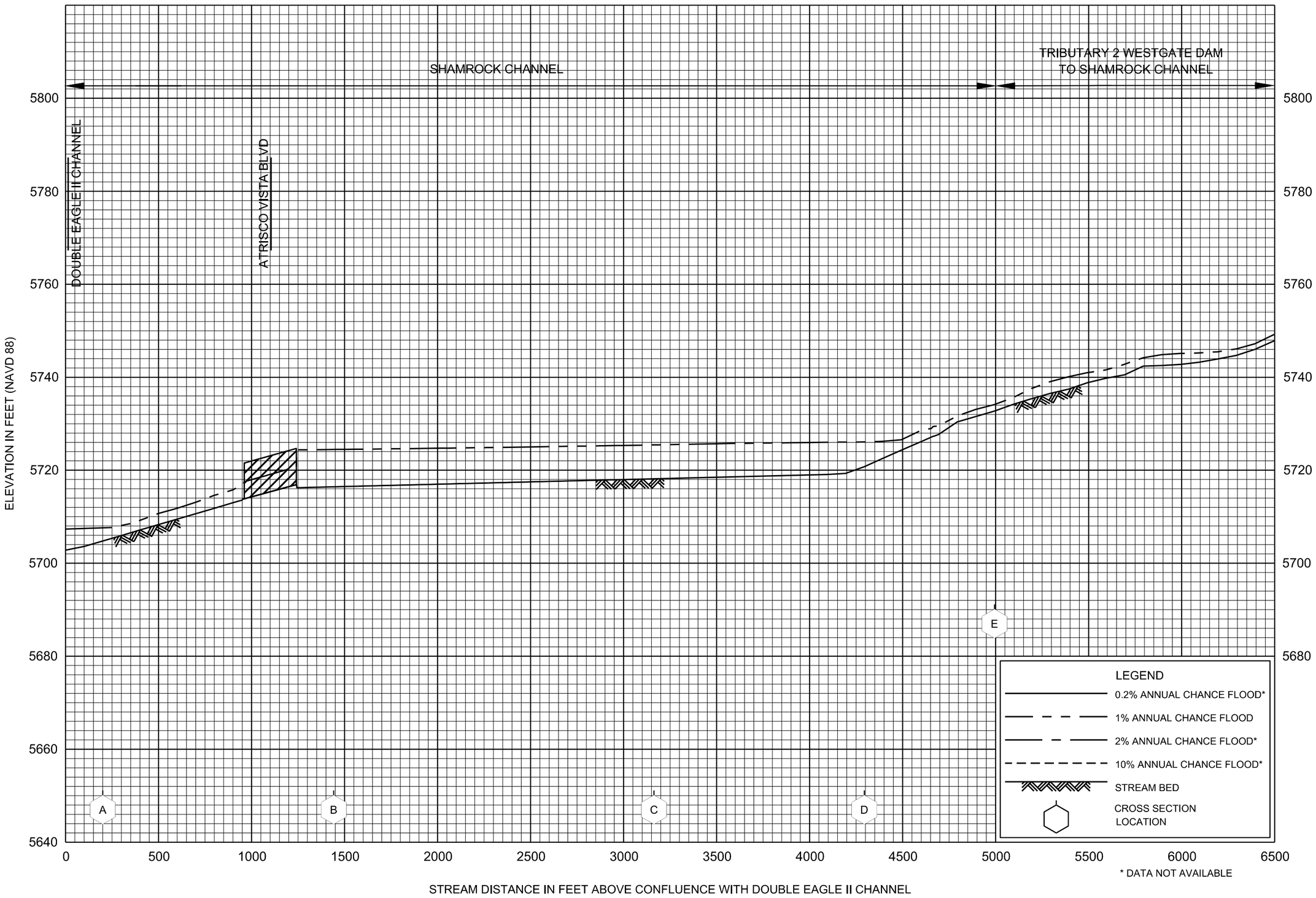

FLOOD PROFILES

SHAMROCK CHANNEL/TRIBUTARY 2 WESTGATE DAM TO SHAMROCK CHANNEL

FEDERAL EMERGENCY MANAGEMENT AGENCY

BERNALILLO COUNTY, NM

AND INCORPORATED AREAS

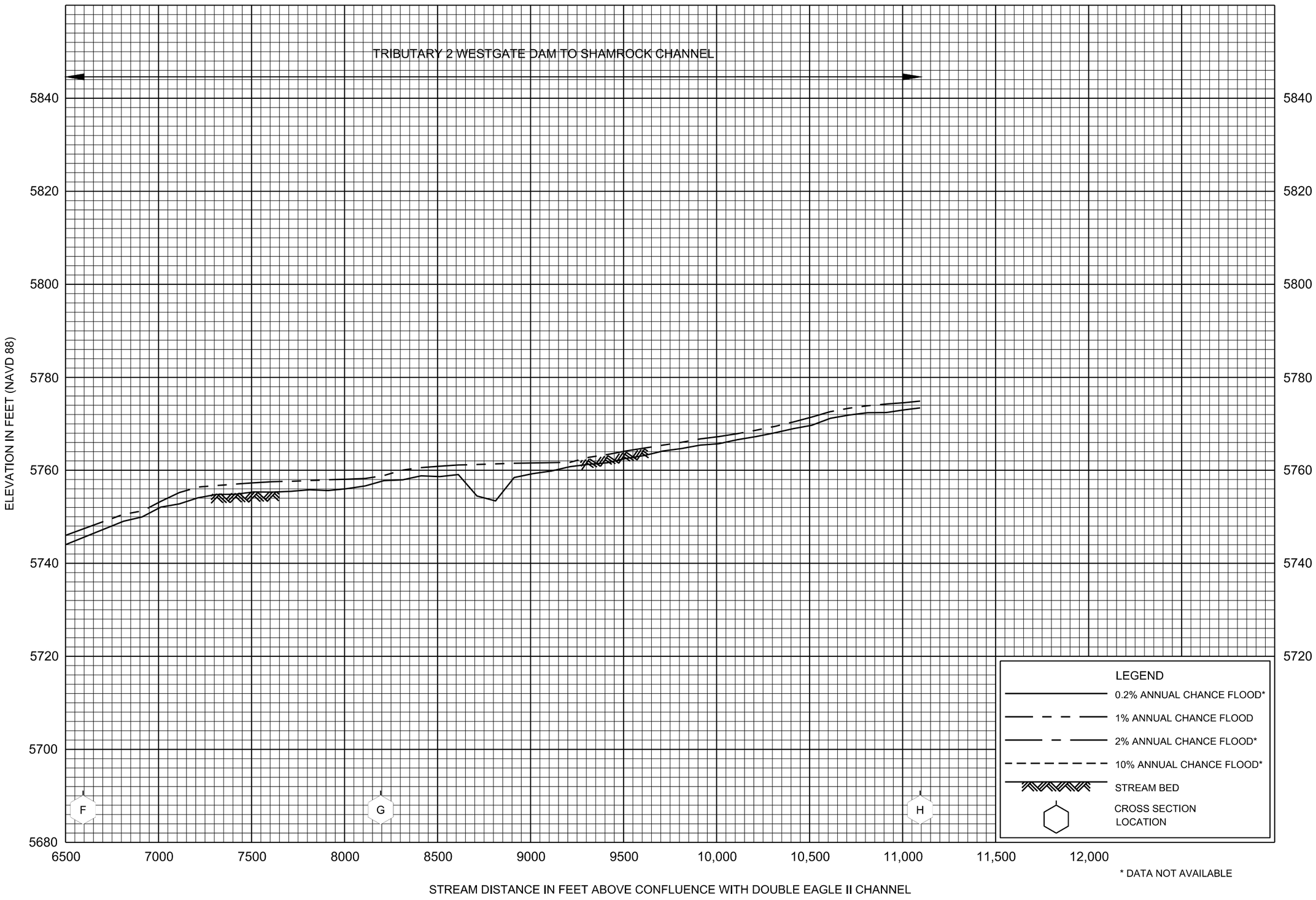

FLOOD PROFILES

SHAMROCK CHANNEL/TRIBUTARY 2 WESTGATE DAM TO SHAMROCK CHANNEL

FEDERAL EMERGENCY MANAGEMENT AGENCY

BERNALILLO COUNTY, NM

AND INCORPORATED AREAS

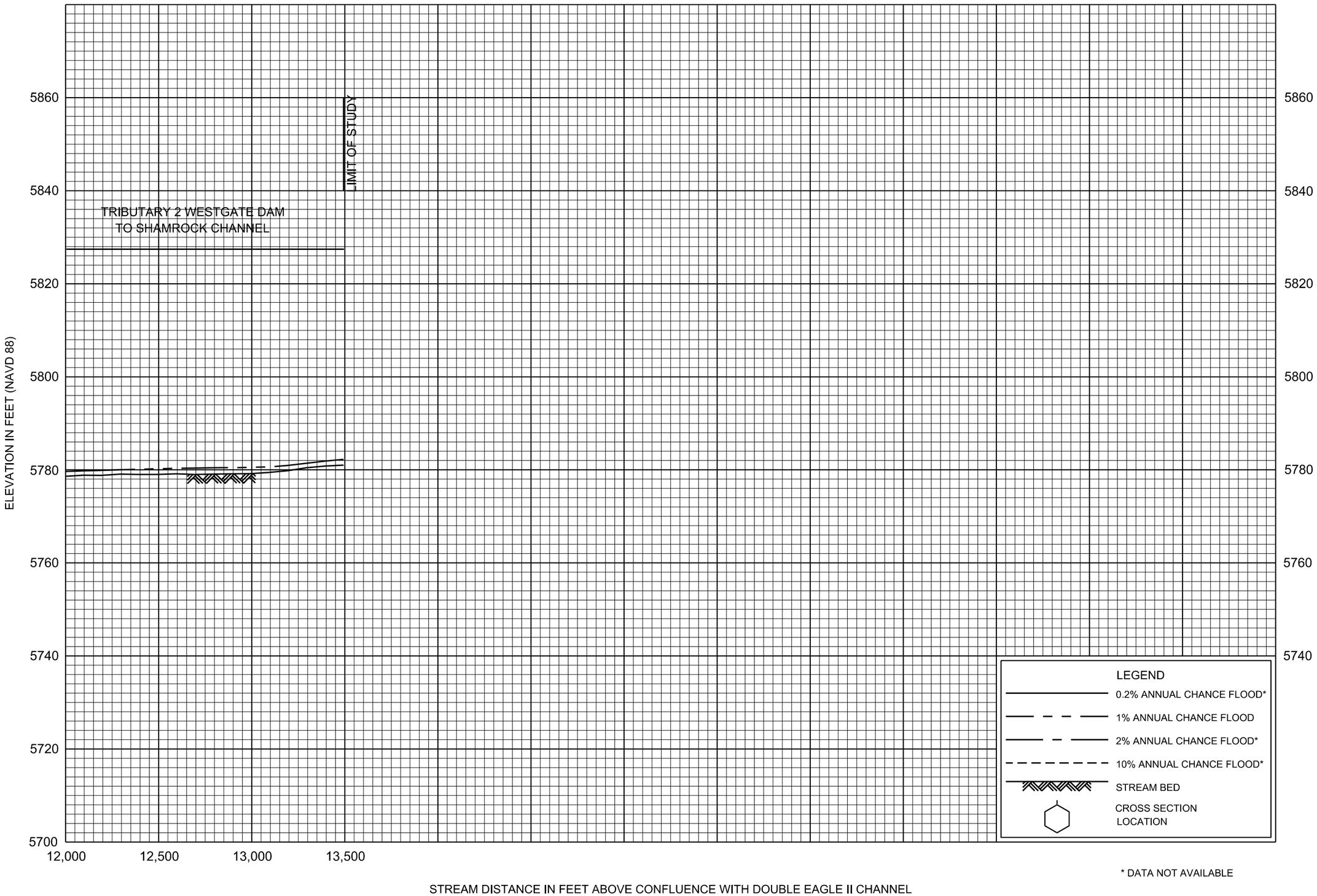

FLOOD PROFILES

SHAMROCK CHANNEL/TRIBUTARY 2 WESTGATE DAM TO SHAMROCK CHANNEL

FEDERAL EMERGENCY MANAGEMENT AGENCY

BERNALILLO COUNTY, NM

AND INCORPORATED AREAS

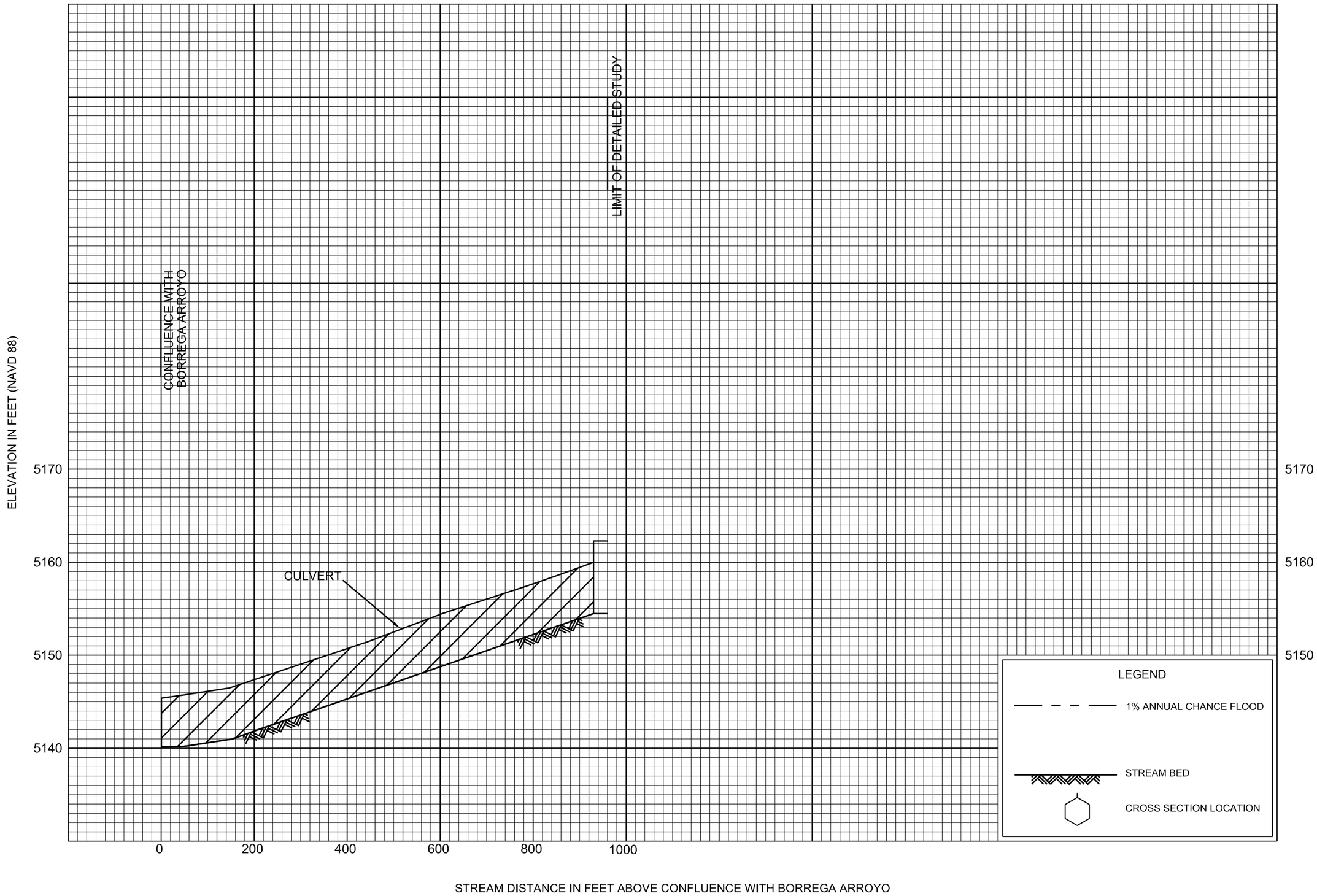

FLOOD PROFILES

SOUTHERN UNNAMED TRIBUTARY
TO BORREGA ARROYO

FEDERAL EMERGENCY MANAGEMENT AGENCY

BERNALILLO COUNTY, NM

AND INCORPORATED AREAS

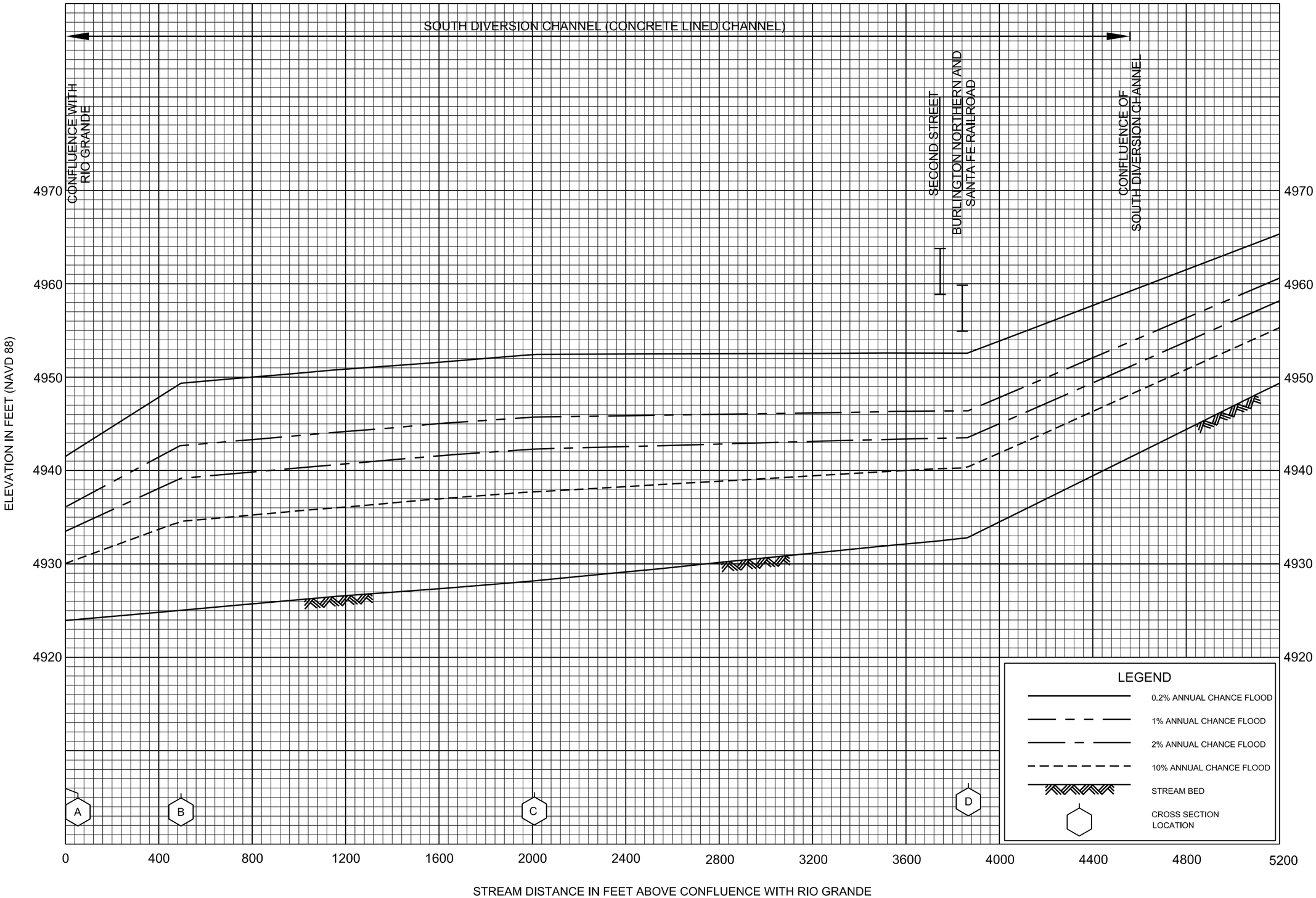

FLOOD PROFILES

TIJERAS ARROYO

FEDERAL EMERGENCY MANAGEMENT AGENCY

BERNALILLO COUNTY, NM

AND INCORPORATED AREAS



FLOOD PROFILES

TIJERAS ARROYO

FEDERAL EMERGENCY MANAGEMENT AGENCY

BERNALILLO COUNTY, NM

AND INCORPORATED AREAS

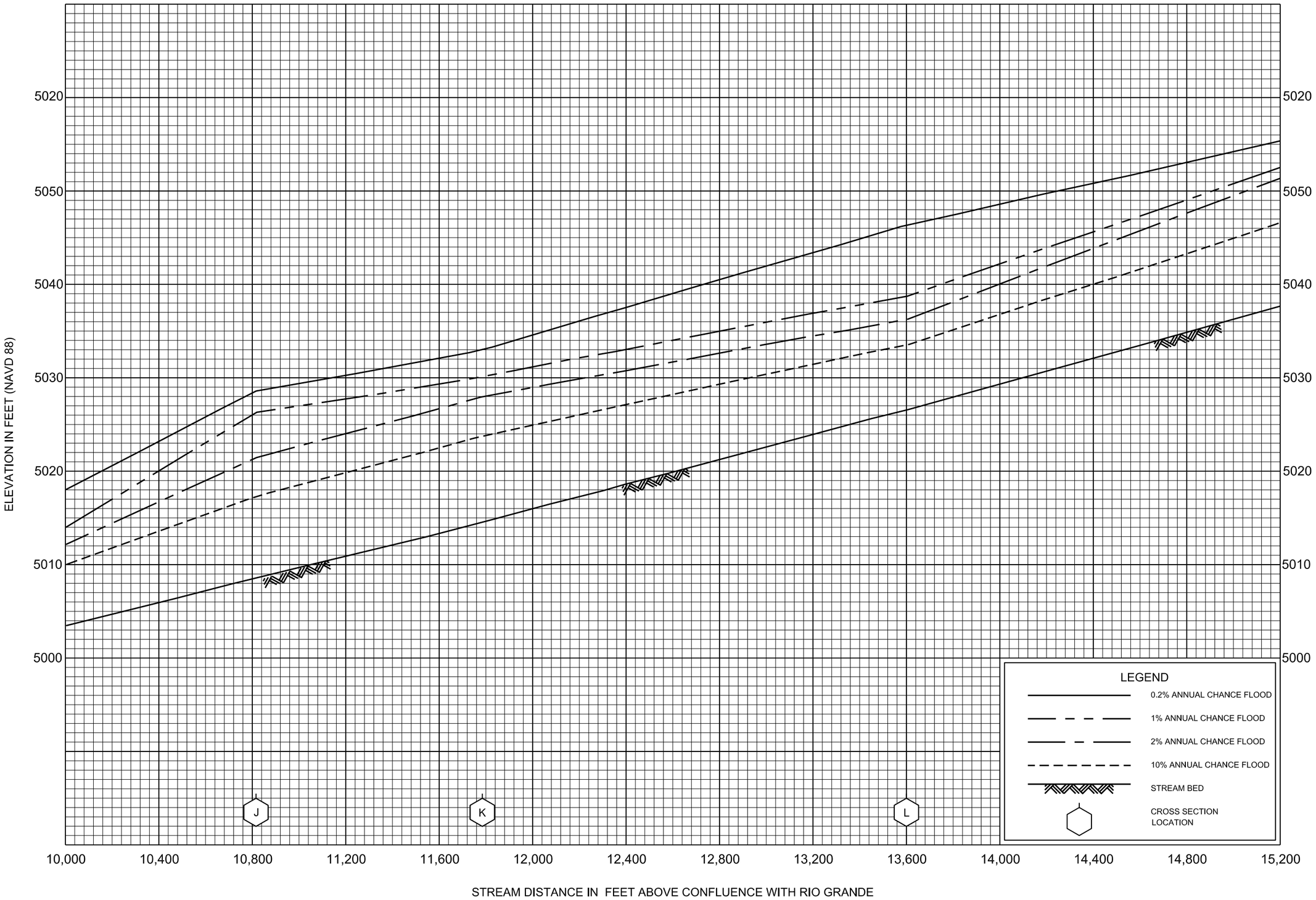

FLOOD PROFILES

TIJERAS ARROYO

FEDERAL EMERGENCY MANAGEMENT AGENCY

BERNALILLO COUNTY, NM

AND INCORPORATED AREAS



FLOOD PROFILES

TIJERAS ARROYO

FEDERAL EMERGENCY MANAGEMENT AGENCY

BERNALILLO COUNTY, NM

AND INCORPORATED AREAS

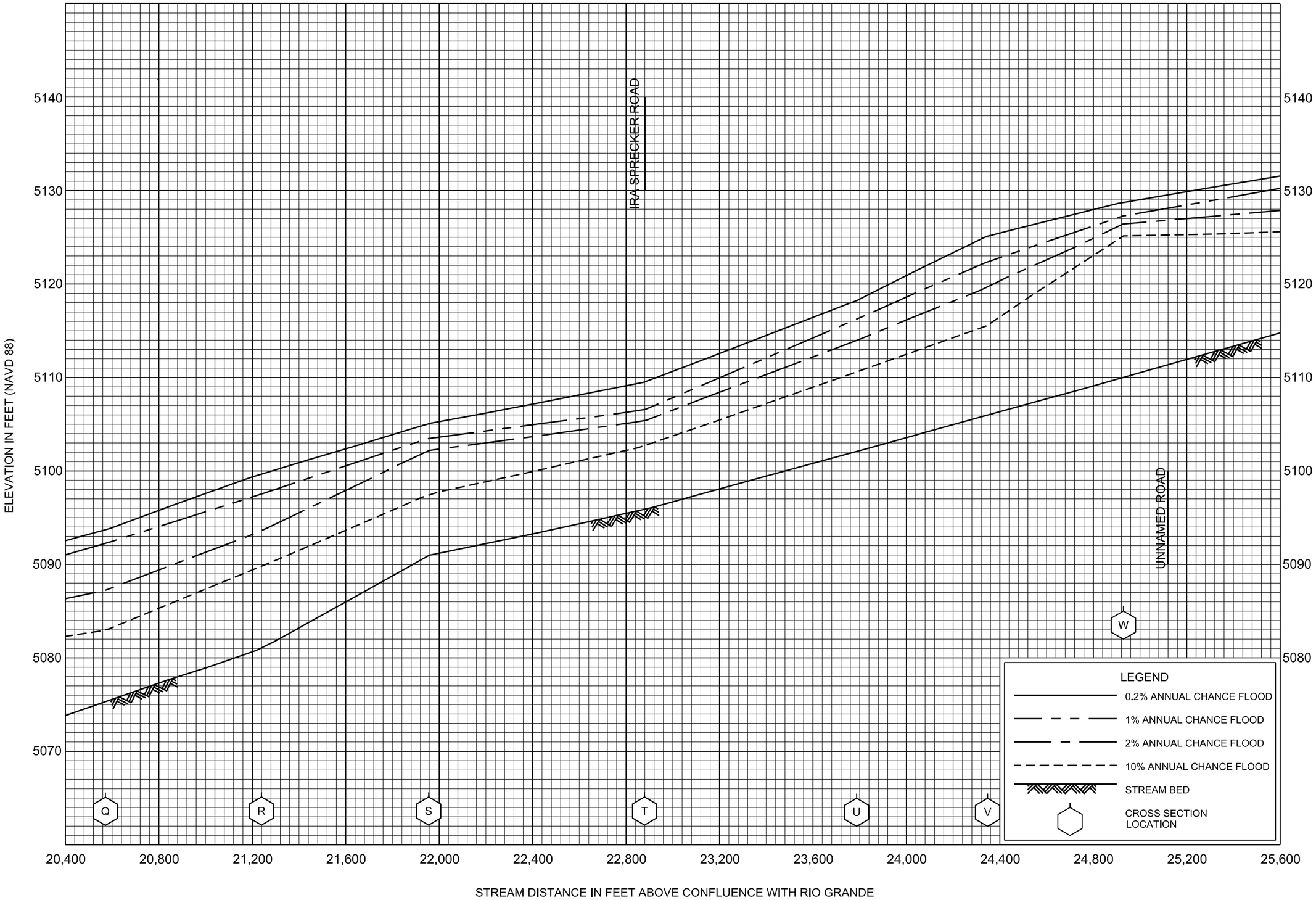

FLOOD PROFILES

TIJERAS ARROYO

FEDERAL EMERGENCY MANAGEMENT AGENCY

BERNALILLO COUNTY, NM

AND INCORPORATED AREAS

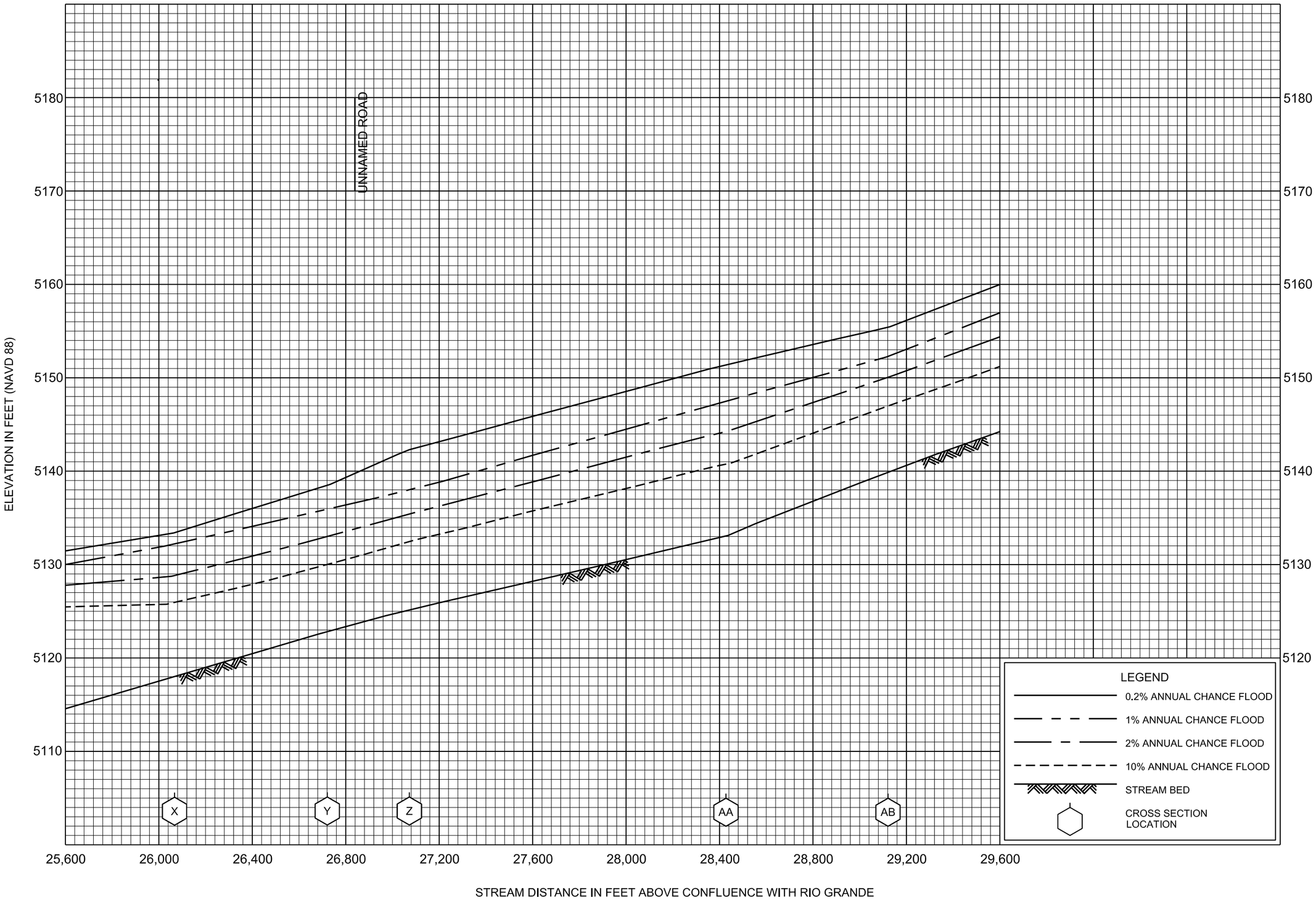

FLOOD PROFILES

TIJERAS ARROYO

FEDERAL EMERGENCY MANAGEMENT AGENCY

BERNALILLO COUNTY, NM

AND INCORPORATED AREAS



FLOOD PROFILES

TIJERAS ARROYO

FEDERAL EMERGENCY MANAGEMENT AGENCY

BERNALILLO COUNTY, NM

AND INCORPORATED AREAS

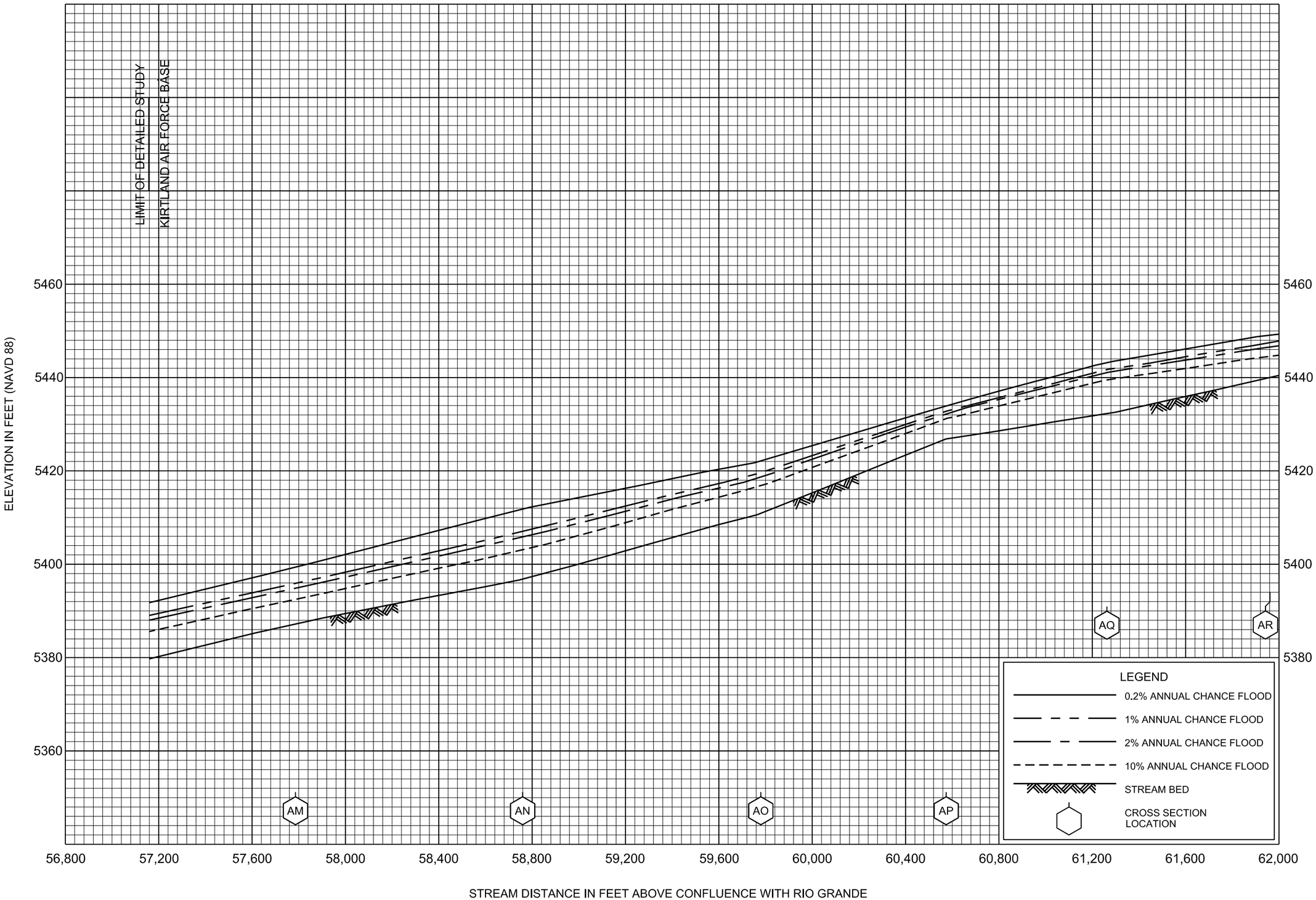

FLOOD PROFILES

TIJERAS ARROYO

FEDERAL EMERGENCY MANAGEMENT AGENCY

BERNALILLO COUNTY, NM

AND INCORPORATED AREAS

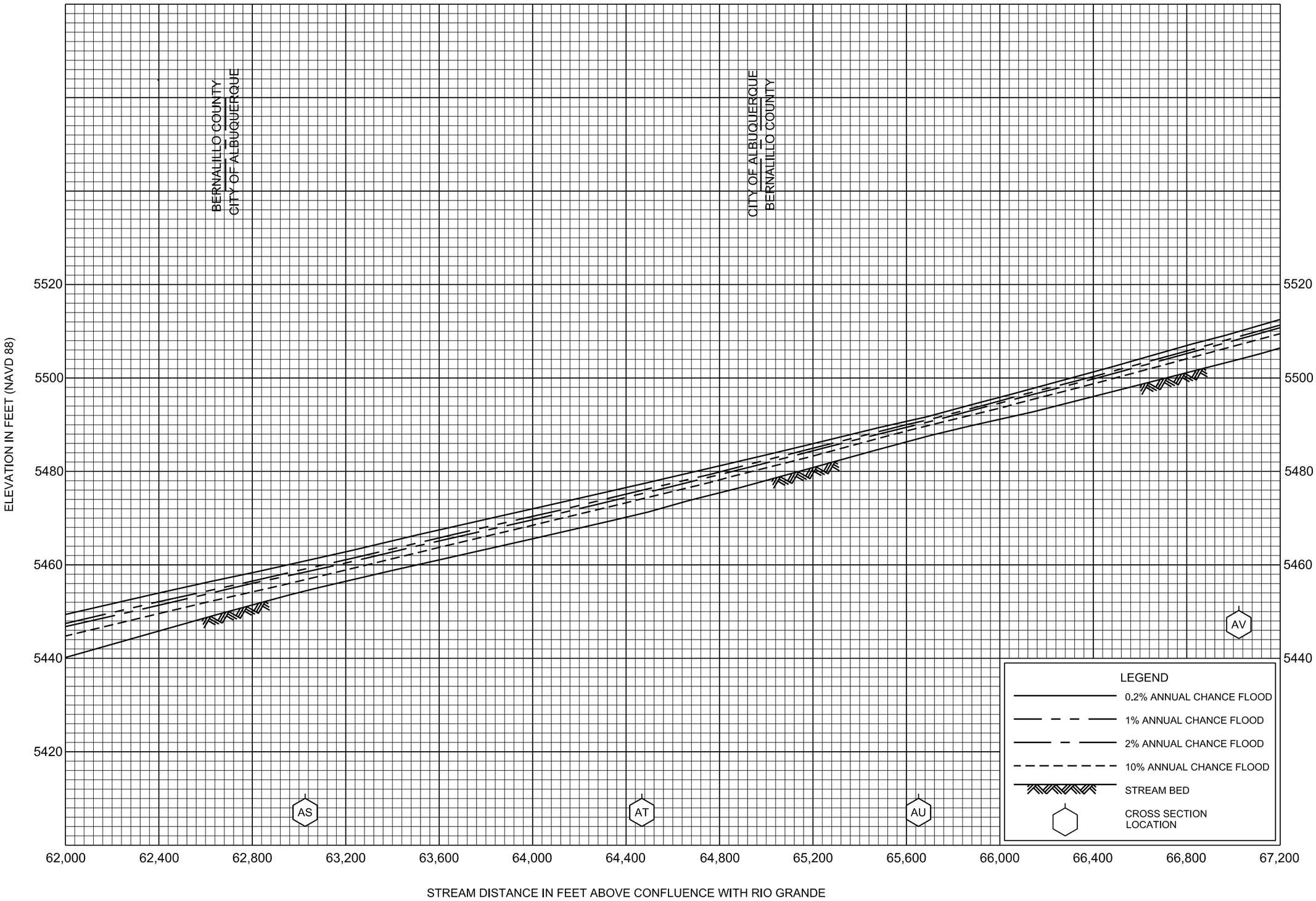

FLOOD PROFILES

TIJERAS ARROYO

FEDERAL EMERGENCY MANAGEMENT AGENCY

BERNALILLO COUNTY, NM

AND INCORPORATED AREAS



FLOOD PROFILES

TIJERAS ARROYO

FEDERAL EMERGENCY MANAGEMENT AGENCY

BERNALILLO COUNTY, NM

AND INCORPORATED AREAS

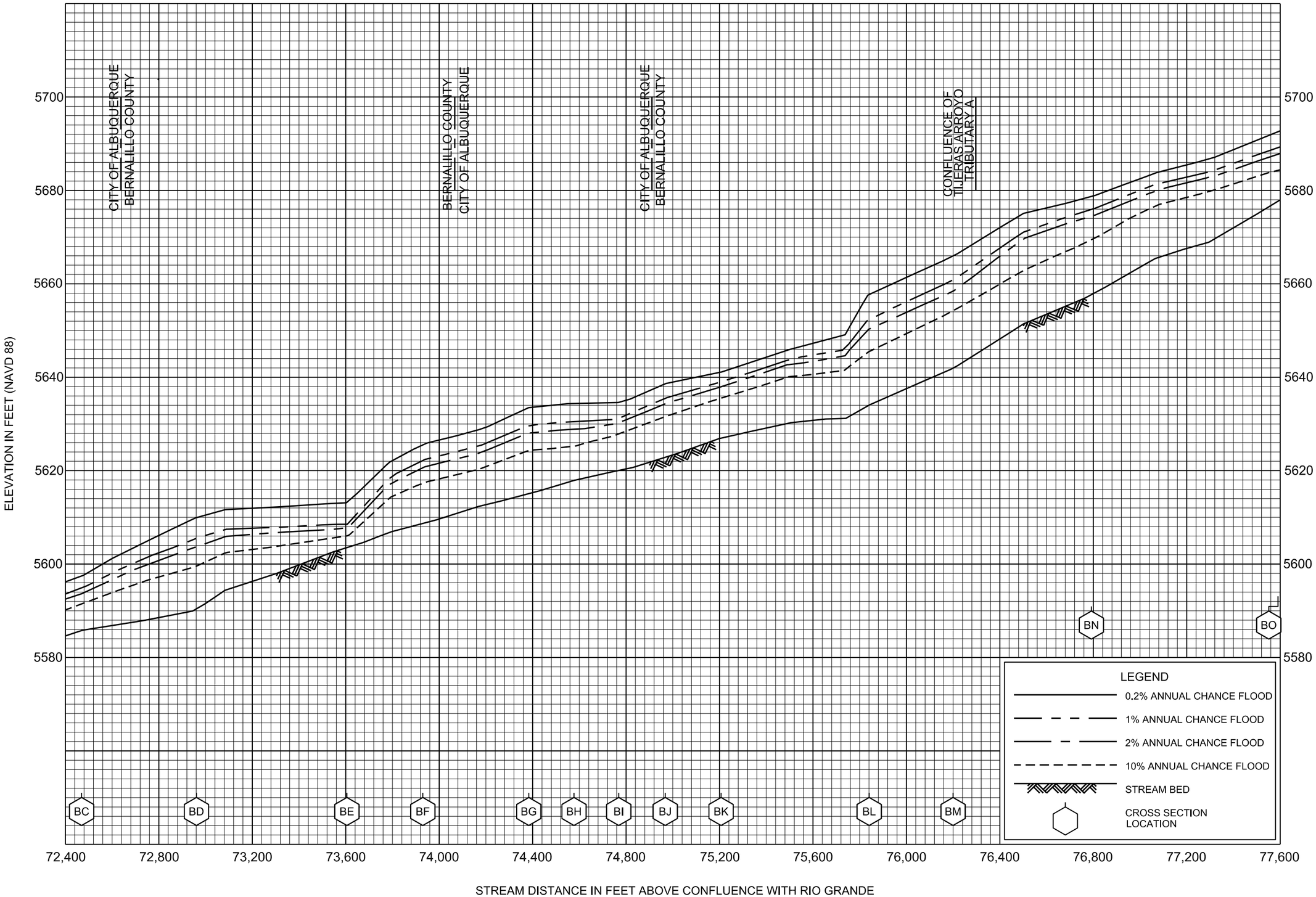

FLOOD PROFILES

TIJERAS ARROYO

FEDERAL EMERGENCY MANAGEMENT AGENCY

BERNALILLO COUNTY, NM

AND INCORPORATED AREAS

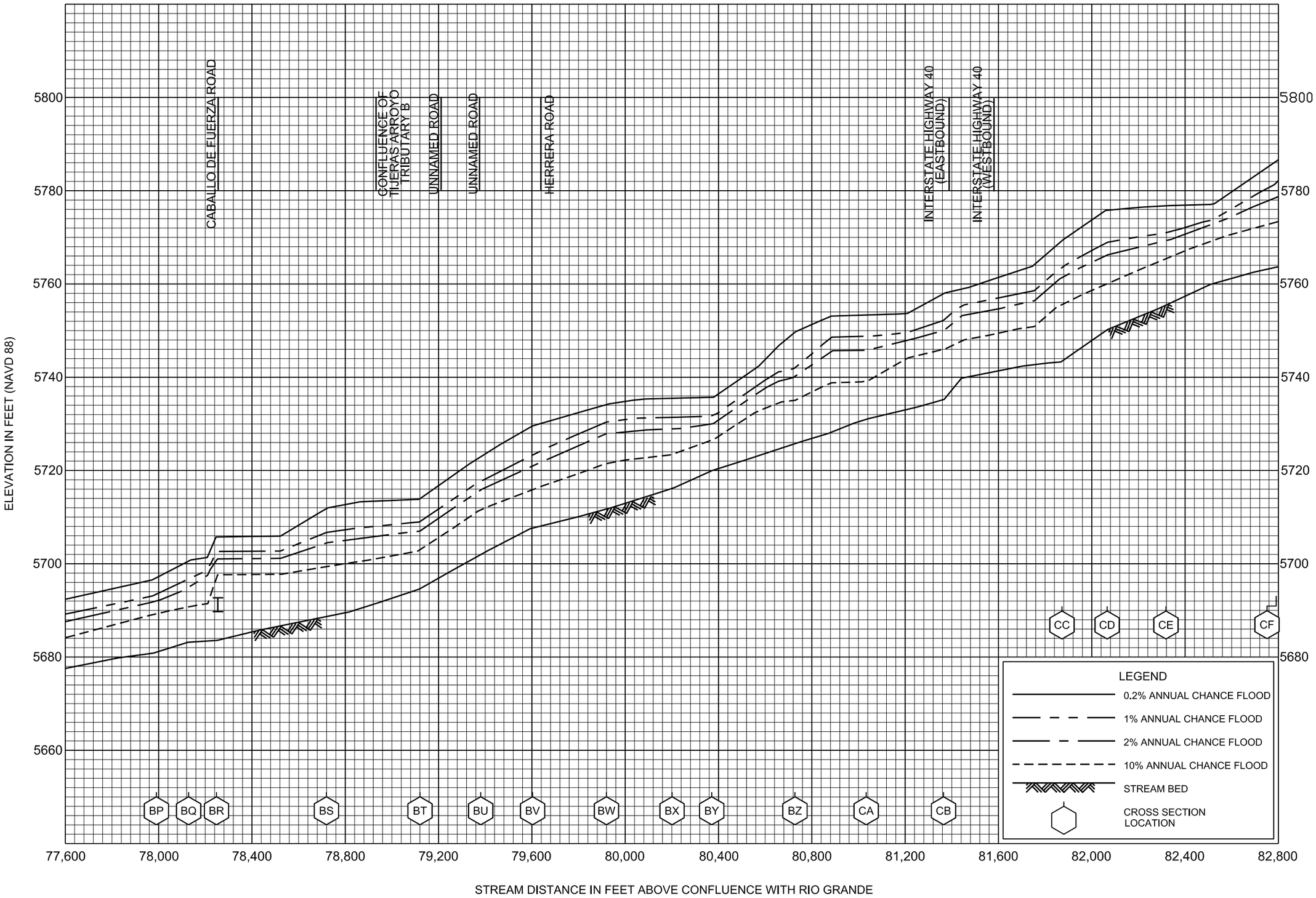

FLOOD PROFILES

TIJERAS ARROYO

FEDERAL EMERGENCY MANAGEMENT AGENCY

BERNALILLO COUNTY, NM

AND INCORPORATED AREAS

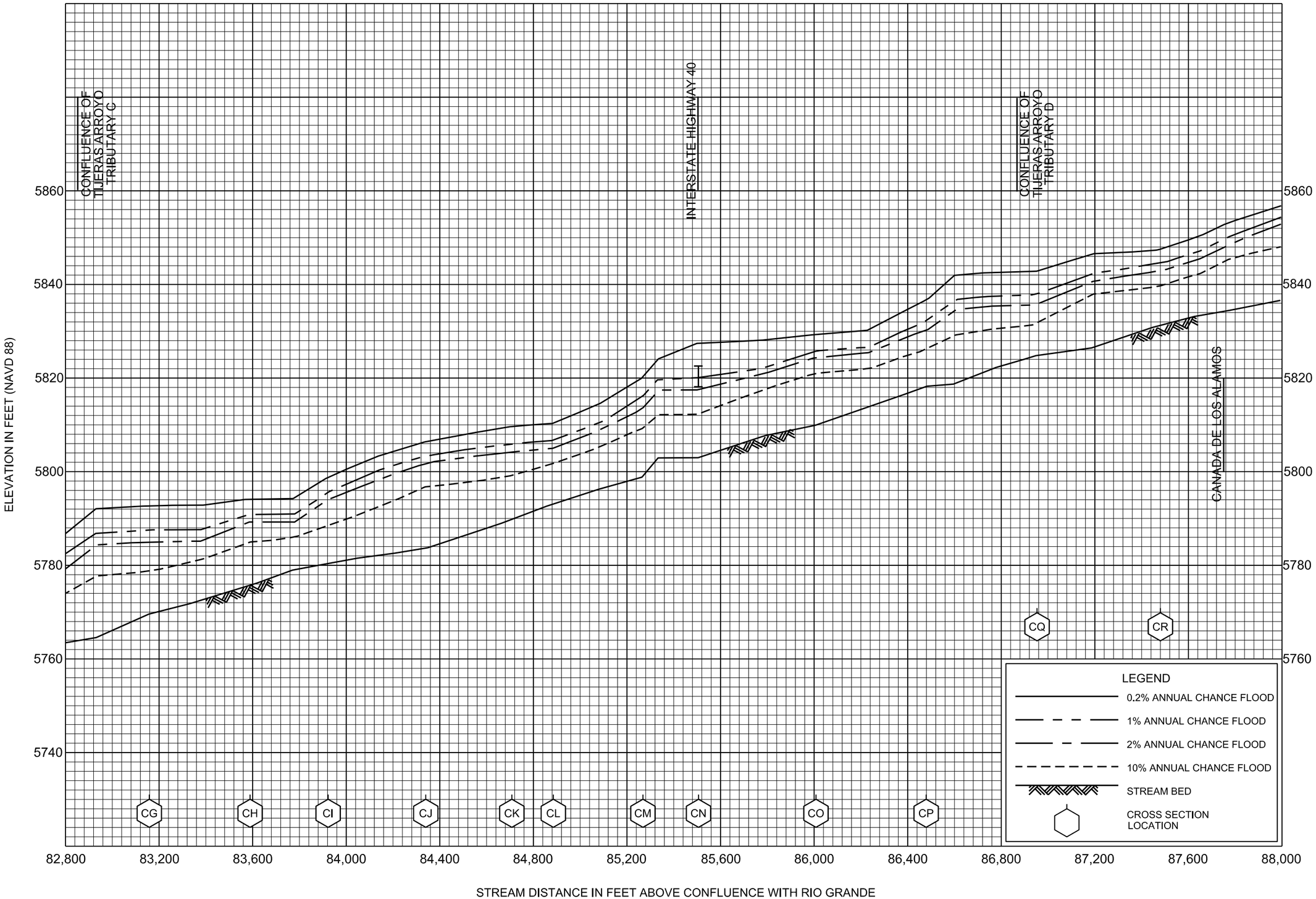

FLOOD PROFILES

TIJERAS ARROYO

FEDERAL EMERGENCY MANAGEMENT AGENCY

BERNALILLO COUNTY, NM

AND INCORPORATED AREAS

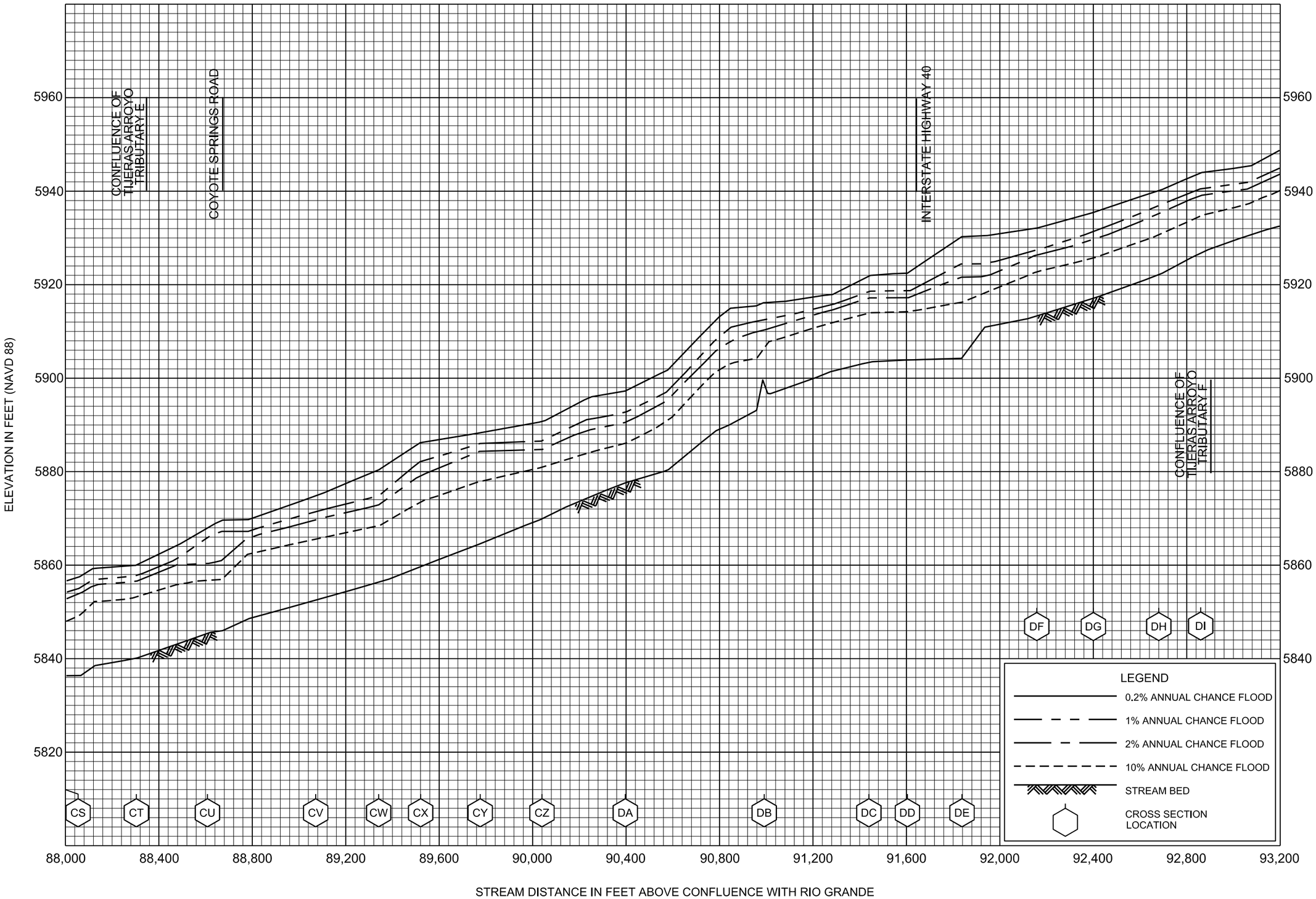

FLOOD PROFILES

TIJERAS ARROYO

FEDERAL EMERGENCY MANAGEMENT AGENCY

BERNALILLO COUNTY, NM

AND INCORPORATED AREAS

88P

FLOOD PROFILES

TIJERAS ARROYO

FEDERAL EMERGENCY MANAGEMENT AGENCY

BERNALILLO COUNTY, NM

AND INCORPORATED AREAS

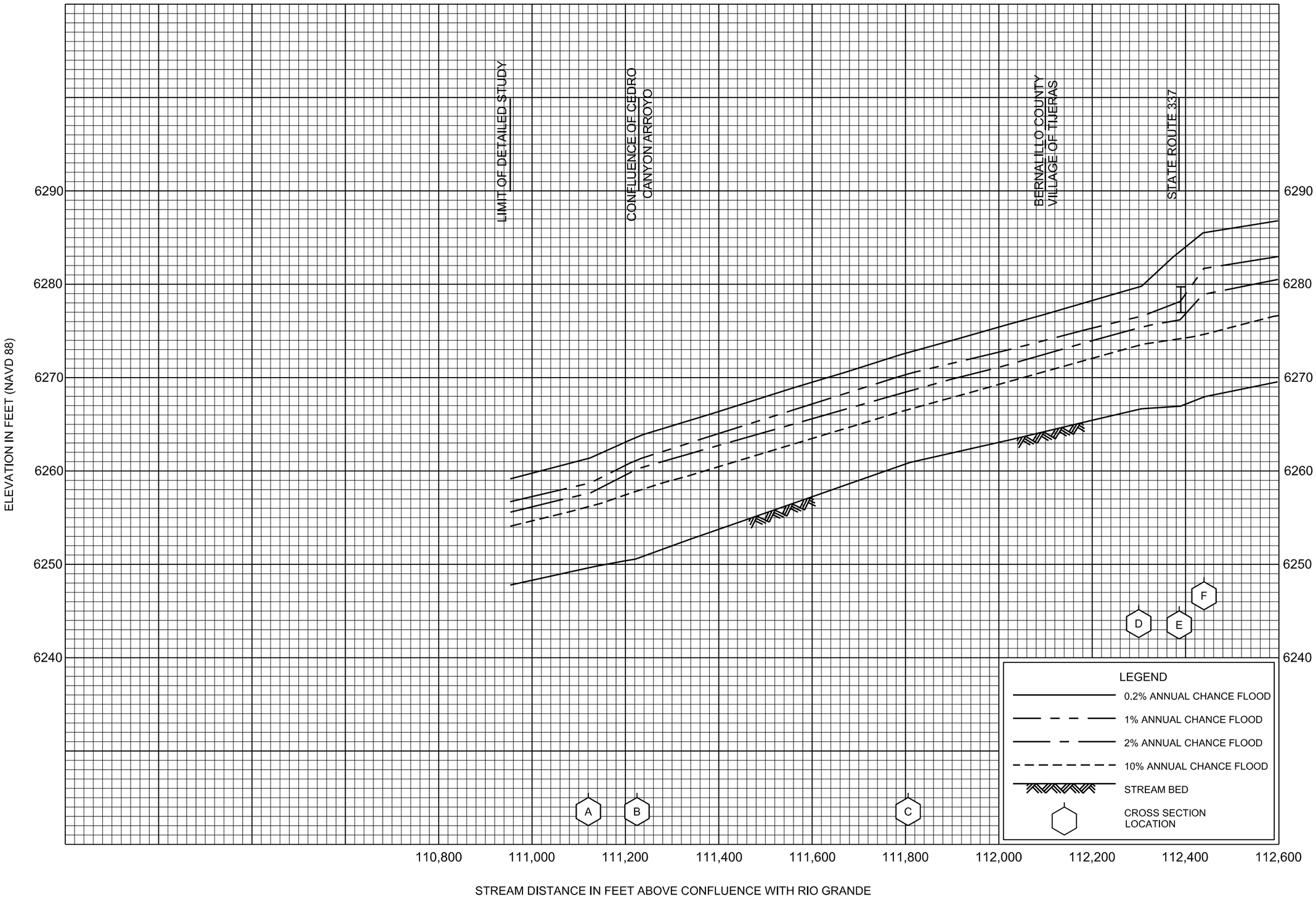

FLOOD PROFILES

TIJERAS ARROYO (AT TIJERAS)

FEDERAL EMERGENCY MANAGEMENT AGENCY

BERNALILLO COUNTY, NM

AND INCORPORATED AREAS

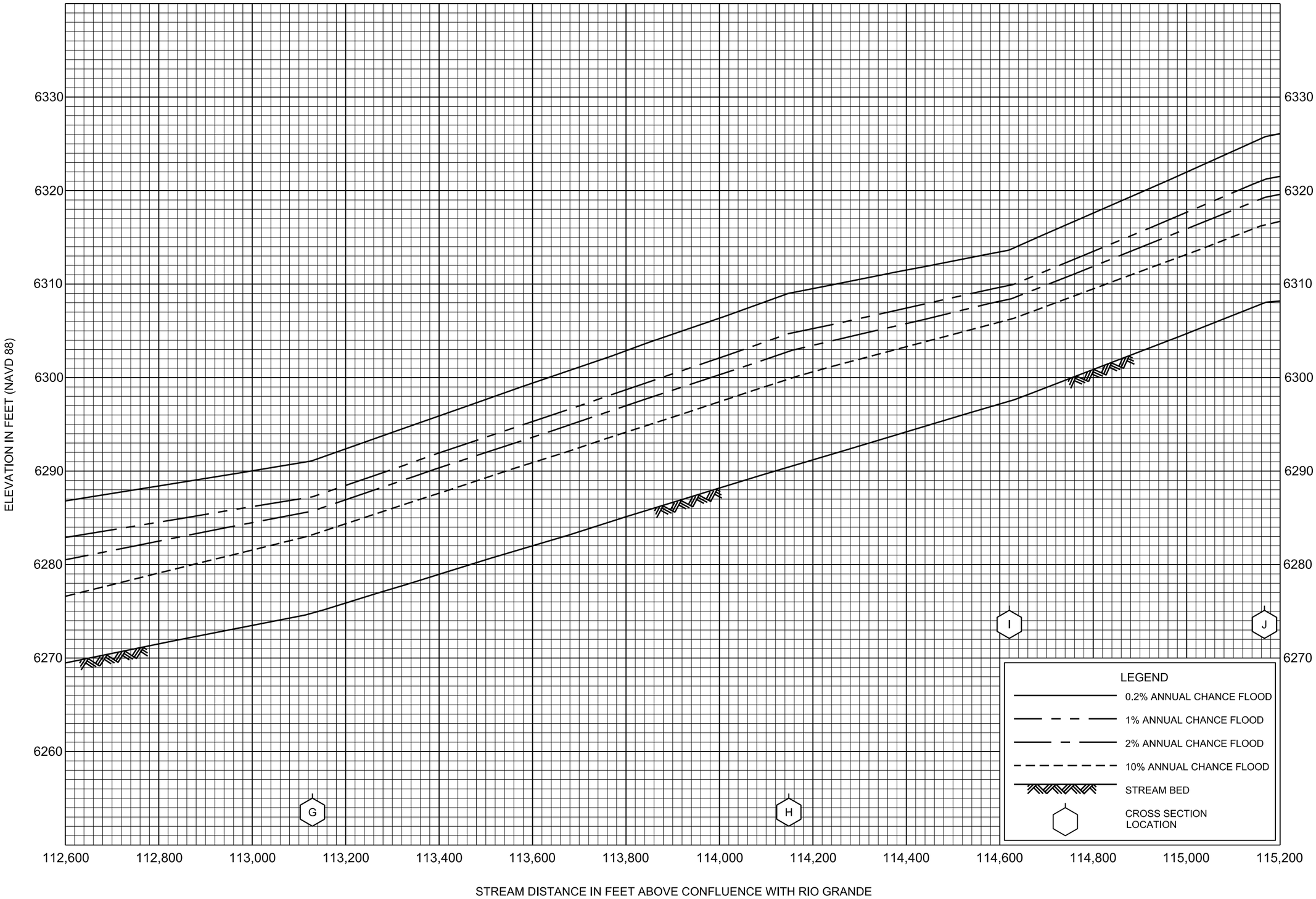

FLOOD PROFILES

TIJERAS ARROYO (AT TIJERAS)

FEDERAL EMERGENCY MANAGEMENT AGENCY

BERNALILLO COUNTY, NM

AND INCORPORATED AREAS

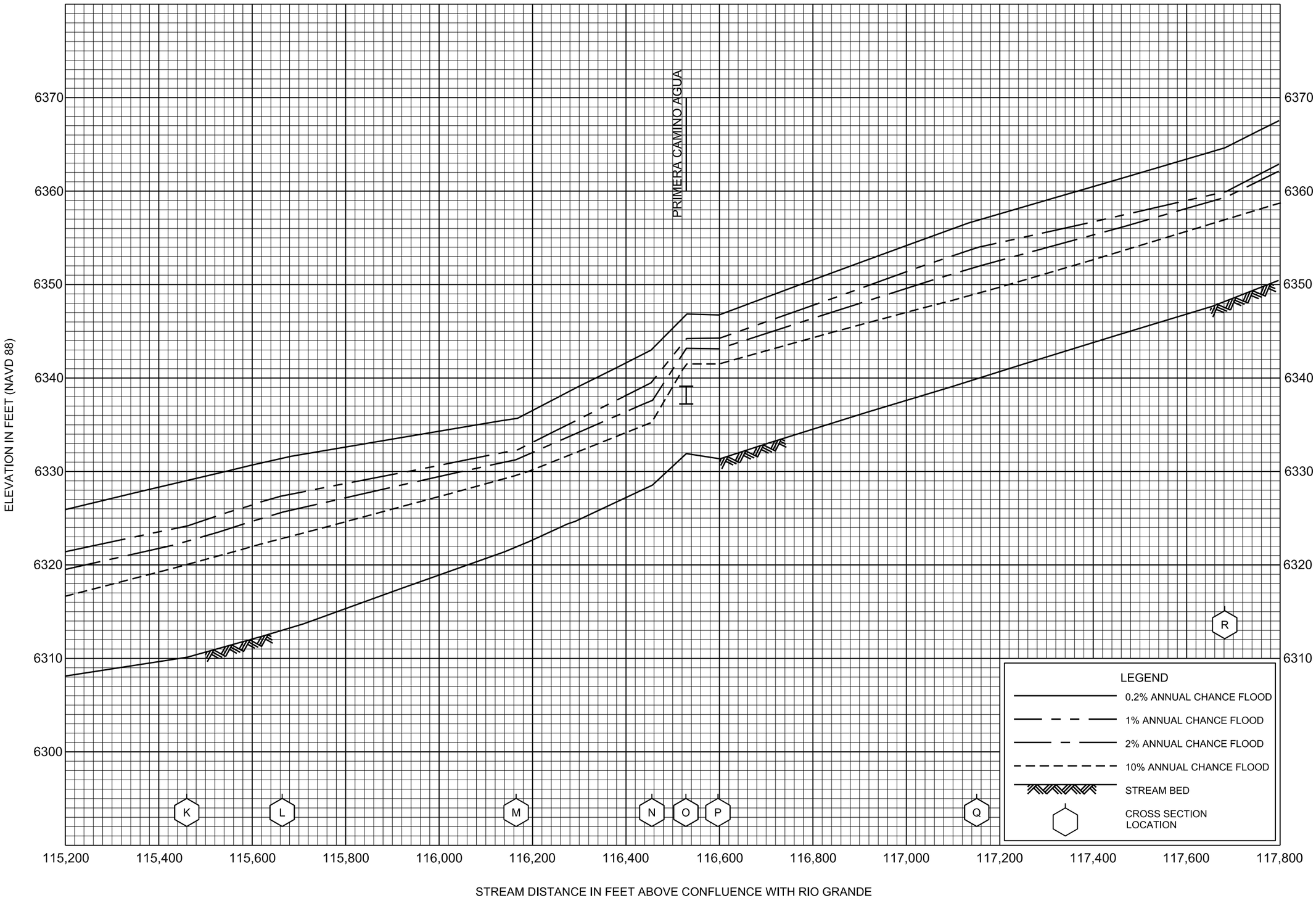

FLOOD PROFILES

TIJERAS ARROYO (AT TIJERAS)

FEDERAL EMERGENCY MANAGEMENT AGENCY

BERNALILLO COUNTY, NM

AND INCORPORATED AREAS



FLOOD PROFILES

TIJERAS ARROYO (AT TIJERAS)

FEDERAL EMERGENCY MANAGEMENT AGENCY

BERNALILLO COUNTY, NM

AND INCORPORATED AREAS

93P



FLOOD PROFILES

TIJERAS ARROYO (AT TIJERAS)

FEDERAL EMERGENCY MANAGEMENT AGENCY

BERNALILLO COUNTY, NM

AND INCORPORATED AREAS



FLOOD PROFILES

UNNAMED ARROYO NO. 1

FEDERAL EMERGENCY MANAGEMENT AGENCY

BERNALILLO COUNTY, NM

AND INCORPORATED AREAS



FLOOD PROFILES

UNNAMED ARROYO NO. 1

FEDERAL EMERGENCY MANAGEMENT AGENCY

BERNALILLO COUNTY, NM

AND INCORPORATED AREAS

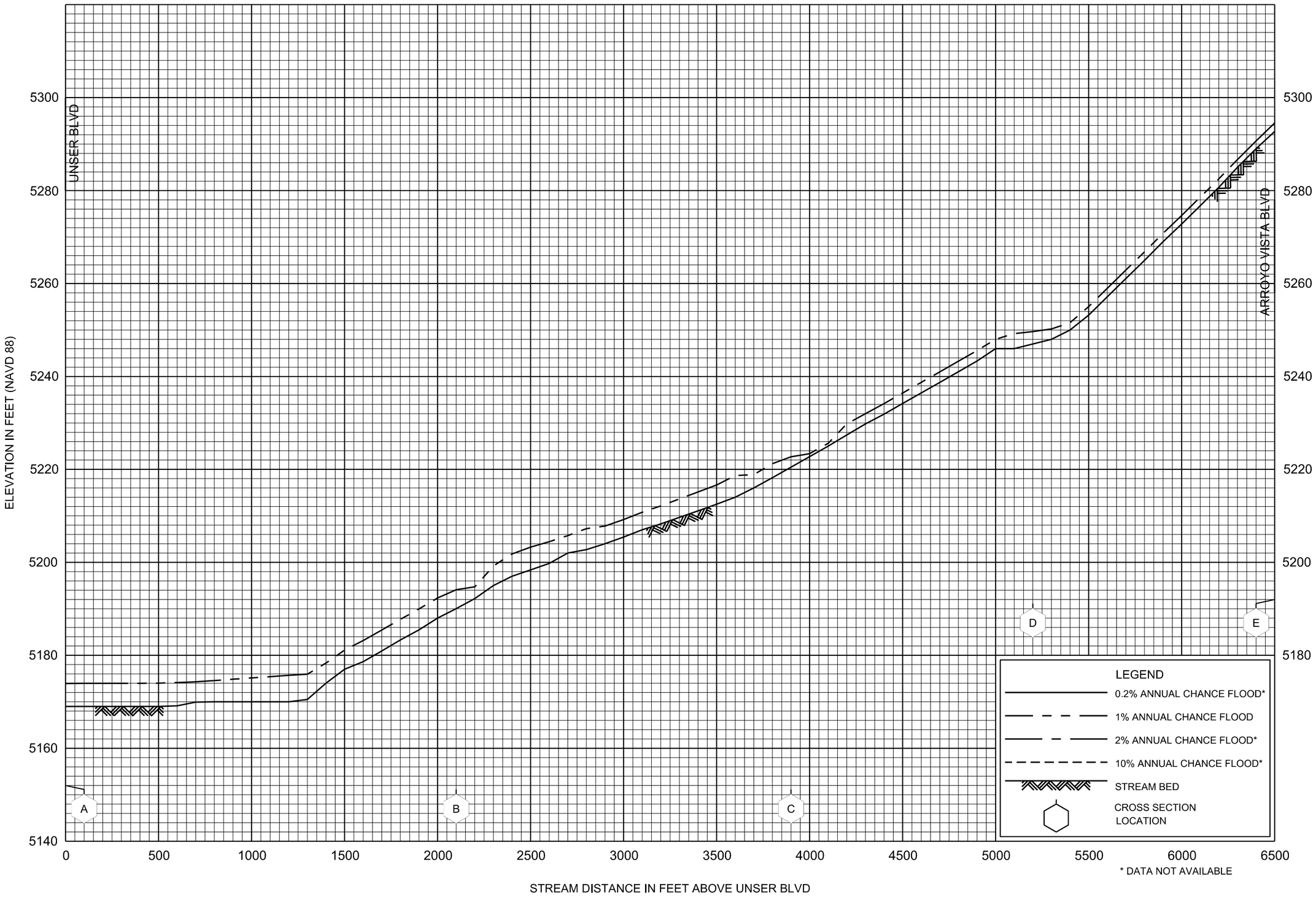

FLOOD PROFILES

UNSER CHANNEL

FEDERAL EMERGENCY MANAGEMENT AGENCY

BERNALILLO COUNTY, NM

AND INCORPORATED AREAS

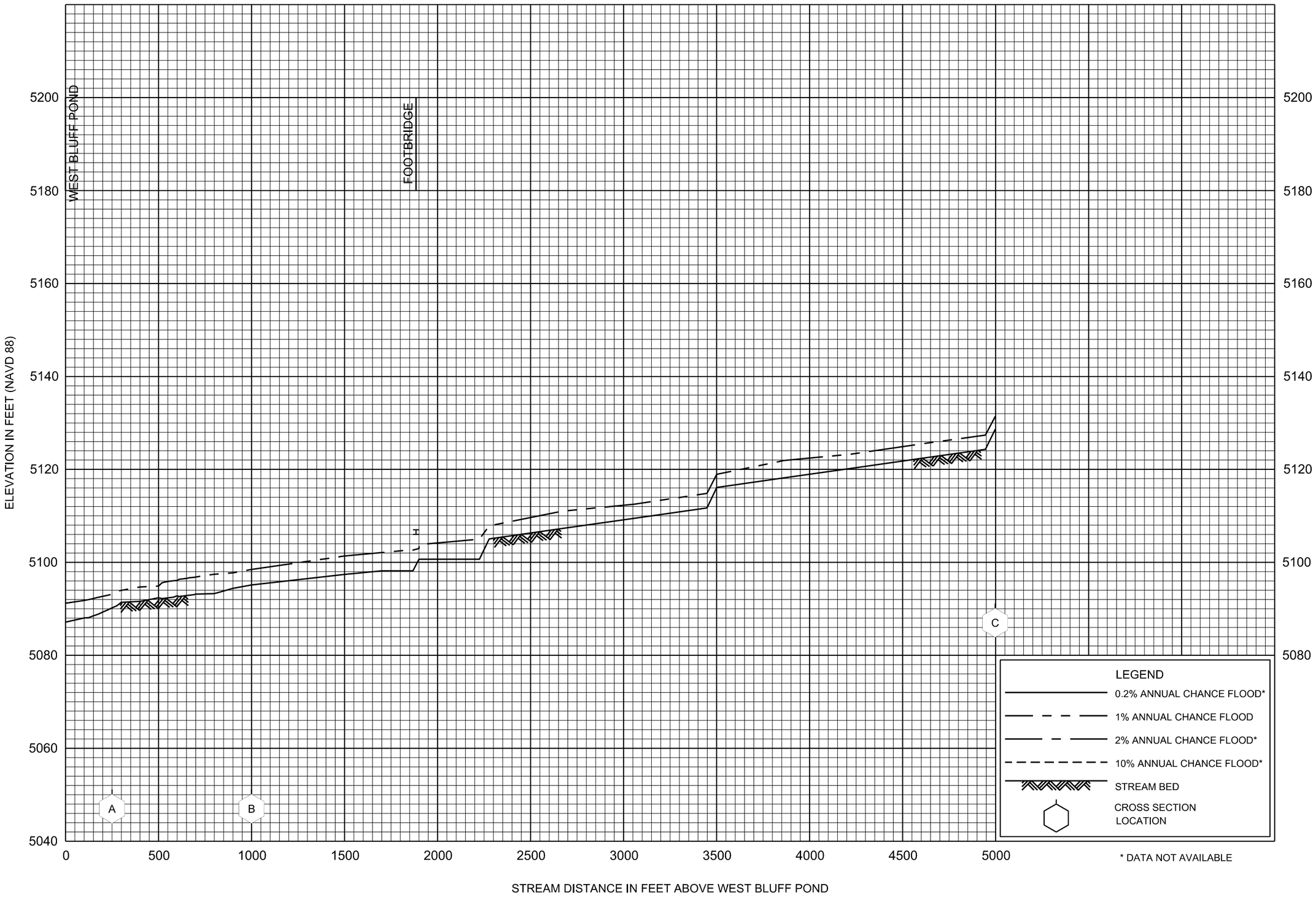

FLOOD PROFILES

WEST I-40 DIVERSION CHANNEL

FEDERAL EMERGENCY MANAGEMENT AGENCY

BERNALILLO COUNTY, NM

AND INCORPORATED AREAS

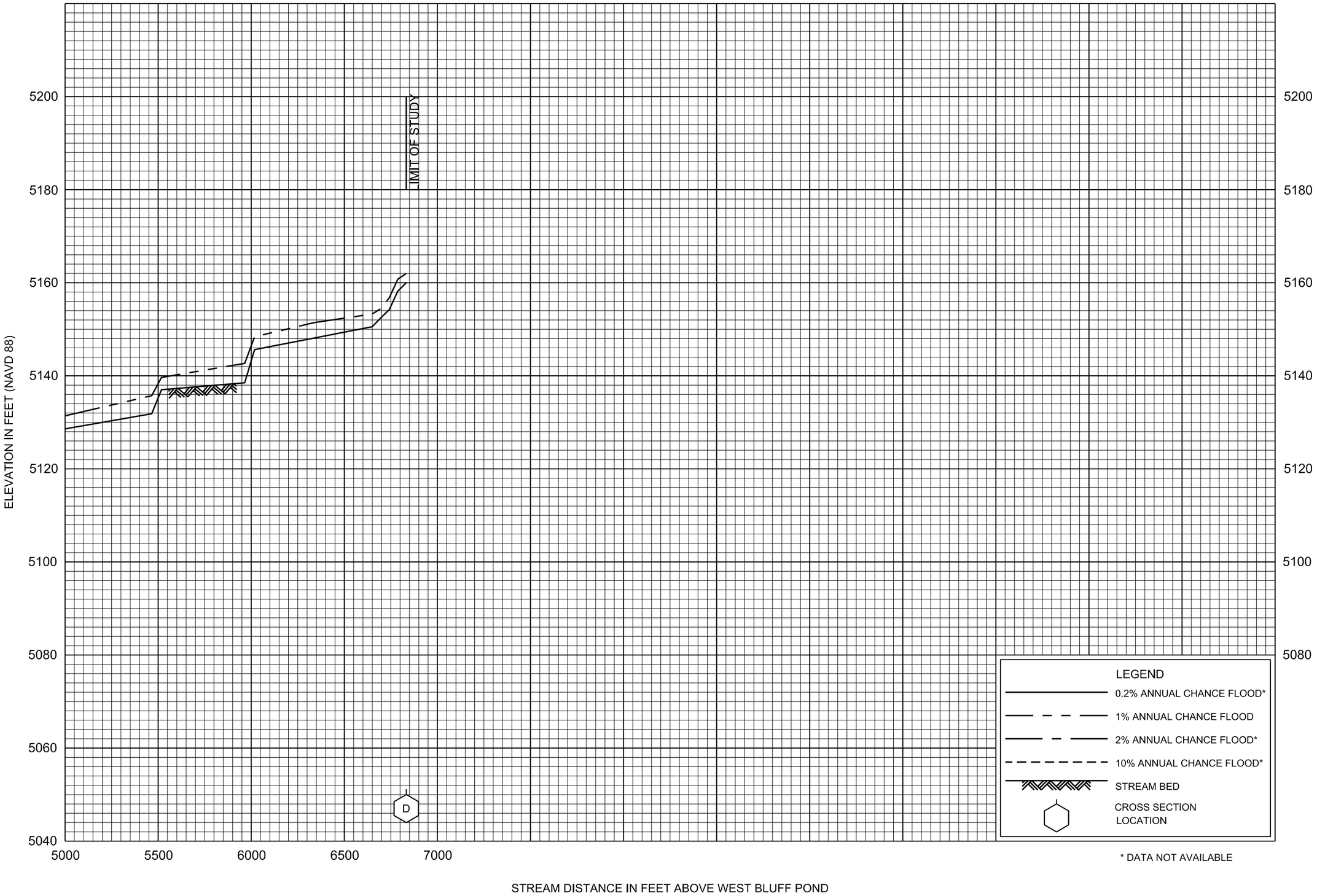

FLOOD PROFILES

WEST I-40 DIVERSION CHANNEL

FEDERAL EMERGENCY MANAGEMENT AGENCY

BERNALILLO COUNTY, NM

AND INCORPORATED AREAS