Flood Insurance Study

Tulsa County, Oklahoma and Incorporated Areas

VOLUME 6 of 7

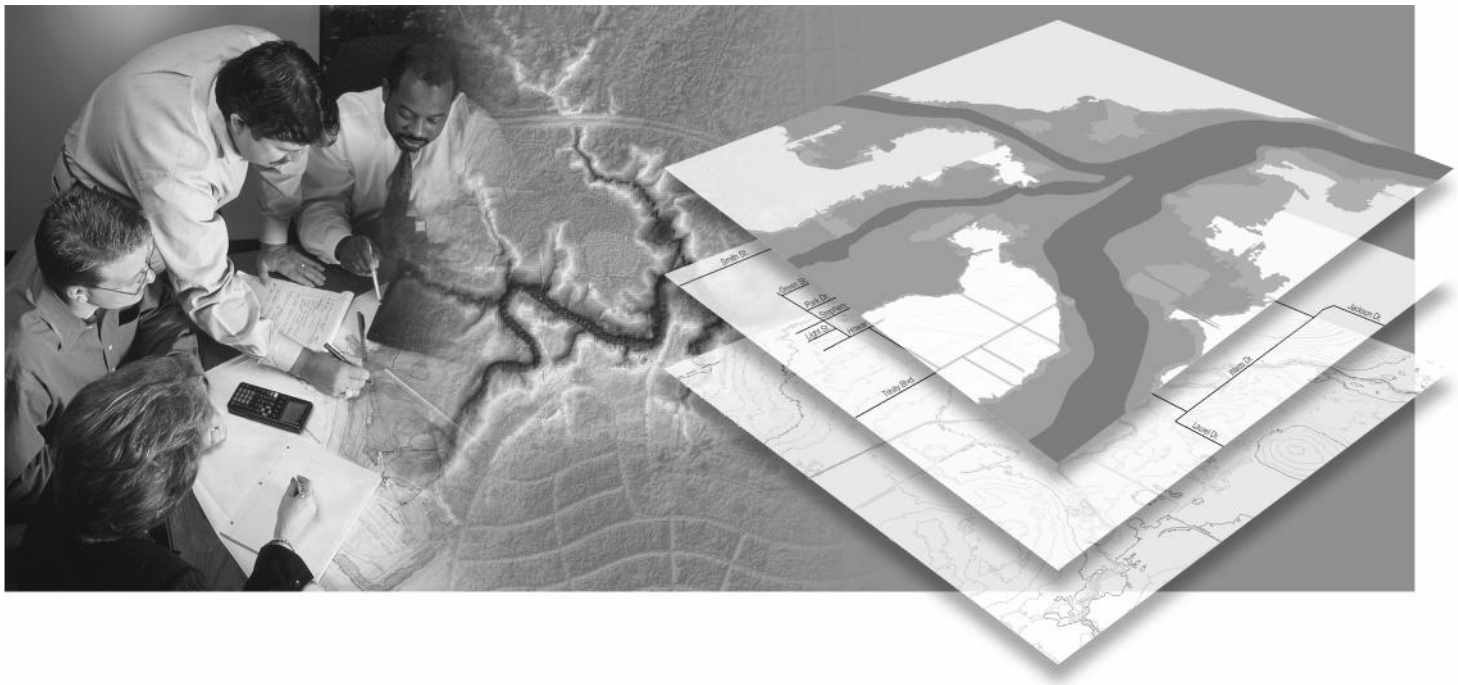

COMMUNITY NAME	COMMUNITY NO.
Bixby, City of	400207
Broken Arrow, City of	400236
Collinsville, City of	400360
Glenpool, City of	400208
Jenks, City of	400209
Liberty, Town of	400547
Lotsee, Village of [1]	400546
Owasso, City of	400210
Sand Springs, City of	400211
Sapulpa, City of	400053
Skiatook, Town of	400212
Sperry, Town of	400213
Tulsa, City of	405381
Tulsa County (Unincorporated Areas)	400462

[1] No Special Flood Hazard Areas Identified

PRELIMINARY
DECEMBER 22, 2014

FLOOD INSURANCE STUDY NUMBER
40143CV001D

FEMA

NOTICE TO
FLOOD INSURANCE STUDY USERS

Communities participating in the National Flood Insurance Program have established repositories of flood hazard data for floodplain management and flood insurance purposes. This Flood Insurance Study may not contain all data available within the repository. It is advisable to contact the community repository for any additional data.

Part or all of this Flood Insurance Study may be revised and republished at any time. In addition, part of this Flood Insurance Study may be revised by the Letter of Map Revision process, which does not involve republication or redistribution of the Flood Insurance Study. It is, therefore, the responsibility of the user to consult with community officials and to check the community repository to obtain the most current Flood Insurance Study components. A listing of the Community Map Repositories can be found on the Index Map.

This FIS was revised on October 16, 2012. Users should refer to Section 10.0, Revision Description, for further information. Section 10.0 is intended to present the most up-to-date information for specific portions of this FIS report. Therefore, users of the FIS report should be aware that the information presented in Section 10.0 supersedes information in Section 1.0 through 9.0 of this FIS report.

Initial Countywide FIS Effective Date: September 22, 1999.

First Revised Countywide FIS Revision Date: Map revised September 7, 2001 to change base flood elevations, to change special flood hazard areas, to reflect updated topographic information, and to change floodway.

Second Revised Countywide FIS Revision Date: Map revised April 16, 2003 to update corporate limits, to change Base Flood Elevations and Special Flood Hazard Areas, to revise vertical datum, to update roads and road names, to incorporate previously issued Letters of Map Revision, and to reflect updated topographic information.

Third Revised Countywide FIS Revision Date: Map revised August 3, 2009 to update corporate limits, to change Base Flood Elevations and Special Flood Hazard Areas, to revise vertical datum, to update roads and road names, to incorporate previously issued Letters of Map Revision, and to reflect updated topographic information.

Fourth Revised Countywide FIS Revision Date: Map revised October 16, 2012 to change Special Flood Hazard Areas, to reflect updated topographic information, and to incorporate previously issued Letter of Map Revision.

Fifth Revised Countywide FIS Revision Date: Map revised **{Date}** , 2014 to change Special Flood Hazard Areas to reflect new detailed modeling of Broken Arrow Creek and its tributaries and to incorporate previously issued Letters of Map Revision.

TABLE OF CONTENTS
VOLUME 1 – {**Date**}

1.0 INTRODUCTION 1

1.1 PURPOSE OF STUDY 1
1.2 AUTHORITY AND ACKNOWLEDGMENTS 2
1.3 COORDINATION 6

2.0 AREA STUDIED 8

2.1 SCOPE OF STUDY 8
2.2 COMMUNITY DESCRIPTION 17
2.3 PRINCIPAL FLOOD PROBLEMS 24
2.4 FLOOD PROTECTION MEASURES 28

3.0 ENGINEERING METHODS 30

3.1 HYDROLOGIC ANALYSES 30
3.2 HYDRAULIC ANALYSES 65
3.3 VERTICAL DATUM 74

4.0 FLOODPLAIN MANAGEMENT APPLICATIONS 74

4.1 FLOODPLAIN BOUNDARIES 74
4.2 FLOODWAYS 75

5.0 INSURANCE APPLICATION 76

6.0 FLOOD INSURANCE RATE MAP 77

7.0 OTHER STUDIES 80

8.0 LOCATION OF DATA 81

9.0 BIBLIOGRAPHY AND REFERENCES 82

10.0 REVISION DESCRIPTIONS 86

10.1 OCTOBER 16, 2012 REVISION 86
10.2 {**Date**} REVISION 86

FIGURES

Figure 1 – Floodway Schematic 75

TABLES

Table 1 – CCO Meetings 7
Table 2 – Streams Studied by Detailed Methods 10
Table 3 – Summary of Discharges 34
Table 4 – Manning's "n" Values 70
Table 5 – Community Map History 78
Table 6 – Revised Summary of Discharges 87
Table 7 – Letters of Map Revision 87
Table 6a – Revised Summary of Discharges 90
Table 6b – Revised Summary of Discharges 91
Table 7a – Letters of Map Revision 91
Table 7b - Summary of Stillwater Elevations from LOMR 91

TABLE OF CONTENTS
VOLUME 2 – **{Date}**

TABLES

Table 8 – Floodway Data
Adams Creek through Horsepin Creek

TABLE OF CONTENTS
VOLUME 3 – **{Date}**

Table 8 – Floodway Data (Continued)
Joe Creek through Wilmott Creek

TABLE OF CONTENTS
VOLUME 4 – **{Date}**

EXHIBITS

Exhibit 1 – Flood Profiles

Adams Creek	Panel	01P
Adams Creek Tributary E	Panel	02P
Alsuma Creek	Panel	03P
Anderson Creek	Panels	04P-05P
Anderson Creek Tributary	Panel	06P
Anderson Creek Tributary A-1	Panel	07P
Arkansas River	Panels	08P-16P
Ator Tributary	Panel	17P
Audubon Creek	Panel	18P
Bell Creek	Panel	19P
Bell Creek Tributary	Panel	20P
Berryhill Creek	Panels	21P-22P
Berryhill Creek Tributary	Panel	23P
Bigheart Creek	Panel	24P
Bird Creek	Panels	25P-32P
Bird Creek Tributary	Panels	33P-34P
Bird Creek Tributary 5A	Panels	35P-38P
Bixby Creek	Panels	39P-42P
Blackjack Creek	Panels	43P-50P
Blackjack Creek Tributary A	Panels	51P-52P
Broken Arrow Creek	Panels	53P-55P
Brookhollow Creek	Panels	56P-57P
Brookhollow Creek Tributary	Panel	58P
Caney River	Panel	59P
Catfish Creek	Panel	60P
Charley Creek	Panels	61P-62P

TABLE OF CONTENTS
VOLUME 4 (CONTINUED)

EXHIBITS (Continued)

Cherry Creek (North Tulsa)	Panels 63P-65P
Cherry Creek (West Tulsa)	Panels 66P-68P
Cherry Creek Tributary	Panel 69P
Coal Creek (North Tulsa)	Panels 70P-72P
Coal Creek (West Tulsa)	Panels 73P-79P
Coal Creek Tributary	Panel 80P
Coal Creek Tributary A	Panel 81P
Coal Creek Tributary B	Panels 82P-83P
Cooley Creek	Panels 84P-86P
Cooley Creek Tributary	Panels 87P-88P
Country Estates Creek	Panel 89P
Crow Creek	Panel 90P
Delaware Creek	Panels 91P-93P
Delaware Creek Tributary	Panel 94P
Dirty Butter Creek	Panels 95P-96P
Dirty Butter Creek Tributary	Panel 97P
Douglas Creek	Panel 98P
Duck Creek	Panels 99P-101P
Duck Creek Tributary	Panels 102P-103P

TABLE OF CONTENTS
VOLUME 5 – **{Date}**
EXHIBITS (Continued)

Exhibit 1 – Flood Profiles

Eagle Creek	Panel 104P
East Blackjack Creek Tributary	Panels 105P-106P
East Branch Haikey Creek	Panels 107P-110P
East Branch Joe Creek	Panel 111P
East Branch Joe Creek Split Flow	Panel 112P
East Creek	Panels 113P-114P
Elm Creek	Panels 115P-116P
Euchee Creek	Panels 117P-118P
Euchee Creek Tributary 1	Panel 119P
Euchee Creek Tributary 2	Panel 120P
Fisher Creek	Panels 121P-127P
Fisher Creek Overflow	Panel 128P
Fisher Creek Tributary	Panel 129P
Flat Rock Creek	Panels 130P-132P
Flat Rock Creek Tributary A	Panels 133P-134P
Floral Haven Creek	Panels 135P-136P
Ford Creek	Panels 137P-138P
Fox Meadow Tributary	Panel 139P

TABLE OF CONTENTS
VOLUME 5 (CONTINUED)
EXHIBITS (Continued)

Franklin Creek	Panels	140P-142P
Fred Creek	Panels	143P-144P
Fry Ditch No. 1	Panels	145P-147P
Fry Ditch No. 1 Tributary	Panel	148P
Fry Ditch No. 2	Panels	149P-151P
Fry Ditch No. 2 Tributary	Panel	152P
Fulton Creek	Panel	153P
Hager Creek	Panels	154P-155P
Haikey Creek	Panels	156P-162P
Harlow Creek	Panels	163P-164P
Harlow Creek Overflow	Panel	165P
Hominy Creek	Panels	166P-168P
Horsepen Creek	Panels	169P-179P
Horsepen Creek North Tributary 1	Panel	180P
Horsepen Creek North Tributary 2	Panels	181P-182P
Horsepen Creek North Tributary 3	Panel	183P
Horsepen Creek Tributary B	Panel	184P
Horsepen Creek Tributary B Tributary	Panel	185P
Horsepen Creek Tributary C	Panel	186P
Horsepin Creek	Panel	187P
Joe Creek	Panel	188P
Jones Creek	Panel	189P
Little Creek	Panel	190P
Little Haikey Creek	Panels	191P-194P
Little Haikey Creek Tributary	Panel	195P
Little Joe Creek	Panels	196P-197P
Little Sand Creek	Panels	198P-199P
Little Sand Creek Overflow	Panel	200P
Lower Fred Creek	Panel	201P

TABLE OF CONTENTS
VOLUME 6 – **{Date}**

EXHIBITS (Continued)

Exhibit 1 – Flood Profiles

Middle Branch Haikey Creek	Panels	202P-208P
Mill Creek	Panels	209P-211P
Mingo Creek	Panels	212P-218P
Mooser Creek	Panels	219P-221P
Mooser Creek Tributary	Panel	222P
Nichols Creek	Panels	223P-224P
Nickel Creek	Panels	225P-226P
North Fork Little Joe Creek	Panel	227P
Old Joe Tributary to Fred Creek	Panel	228P

TABLE OF CONTENTS
VOLUME 6 (CONTINUED)

EXHIBITS (Continued)

Olive Creek	Panels 229P-230P
Panther Creek	Panel 231P
Park Grove Creek	Panels 232P-233P
Polecat Creek	Panels 234P-240P
Posey Creek	Panels 241P-244P
Posey Creek North Tributary 1	Panels 245P-246P
Posey Creek South Tributary 1	Panels 247P-248P
Posey Creek South Tributary 2	Panels 249P-251P
Prattville Creek	Panels 252P-254P
Prattville Creek Tributary 1	Panel 255P
Prattville Creek Tributary 2	Panel 256P
Prattville Creek Tributary 3	Panel 257P
Prattville Creek Tributary 4	Panel 258P
Quarry Creek	Panels 259P-260P
Ranch Creek	Panels 261P-267P
Ranch Creek Tributary	Panels 268P-273P
Ranch Creek Tributary A	Panels 274P-275P
Ranch Creek Tributary B	Panels 276P-277P

TABLE OF CONTENTS
VOLUME 7 – **{Date}**

EXHIBITS (Continued)

Exhibit 1 – Flood Profiles

Red Fork Creek	Panel 278P
Redfork Creek	Panels 279P-281P
Redfork Creek Tributary 1	Panels 282P
Redfork Creek Tributary 2	Panel 283P
Remington Creek Tributary	Panel 284P
Rolling Meadows Creek	Panel 285P
Sand Creek	Panels 286P-287P
Sand Springs Lake Tributary	Panels 288P-289P
Sawgrass Tributary	Panel 290P
Sequoyah Creek	Panel 291P
Shady Grove Creek	Panel 292P
Shell Creek	Panel 293P
Skalall Creek	Panel 294P
Skalall Creek Tributary	Panels 295P-296P
Skunk Creek	Panel 297P
Snake Creek	Panels 298P-302P
Snake Creek Tributary	Panels 303P-304P
South Fork Horse Creek	Panel 305P
South Fork Joe Creek	Panel 306P
South Fork Little Joe Creek	Panel 307P
Southpark Creek	Panels 308P-309P

TABLE OF CONTENTS
VOLUME 7 (CONTINUED)

EXHIBITS (Continued)

Spunky Creek	Panel	310P
Spunky Creek Tributary A	Panel	311P
Spunky Creek Tributary B	Panel	312P
Spunky Creek Tributary B-1	Panel	313P
Sugar Creek	Panel	314P
Three Lakes Tributary	Panel	315P
Tributary to Brookhollow Creek Tributary	Panel	316P
Tupelo Creek	Panels	317P-318P
Tupelo Creek Tributary A	Panel	319P
Tupelo Creek Tributary C	Panel	320P
Turtle Creek	Panels	321P-322P
Unnamed Tributary1 to West Branch Broken Arrow Creek	Panel	323P
Unnamed Tributary2 to West Branch Broken Arrow Creek	Panels	324P-325P
Unnamed Tributary3 to West Branch Broken Arrow Creek	Panel	326P
Unnamed Tributary4 to West Branch Broken Arrow Creek	Panel	327P
Valley View Creek	Panel	328P
Vensel Creek	Panels	329P-331P
Vensel Creek South	Panel	332P
Vensel Creek Tributary D	Panel	333P
Vensel Creek Tributary H	Panel	334P
West Bigheart Creek	Panels	335P-337P
West Branch Broken Arrow Creek	Panels	338P-339P
West Branch Haikey Creek	Panels	340P-342P
West Branch Haikey Creek Tributary	Panel	343P
West Branch Joe Creek	Panel	344P
White Church Creek	Panels	345P-346P
Wilmott Creek	Panel	347P

Exhibit 2 – Flood Insurance Rate Map Index
Flood Insurance Rate Map

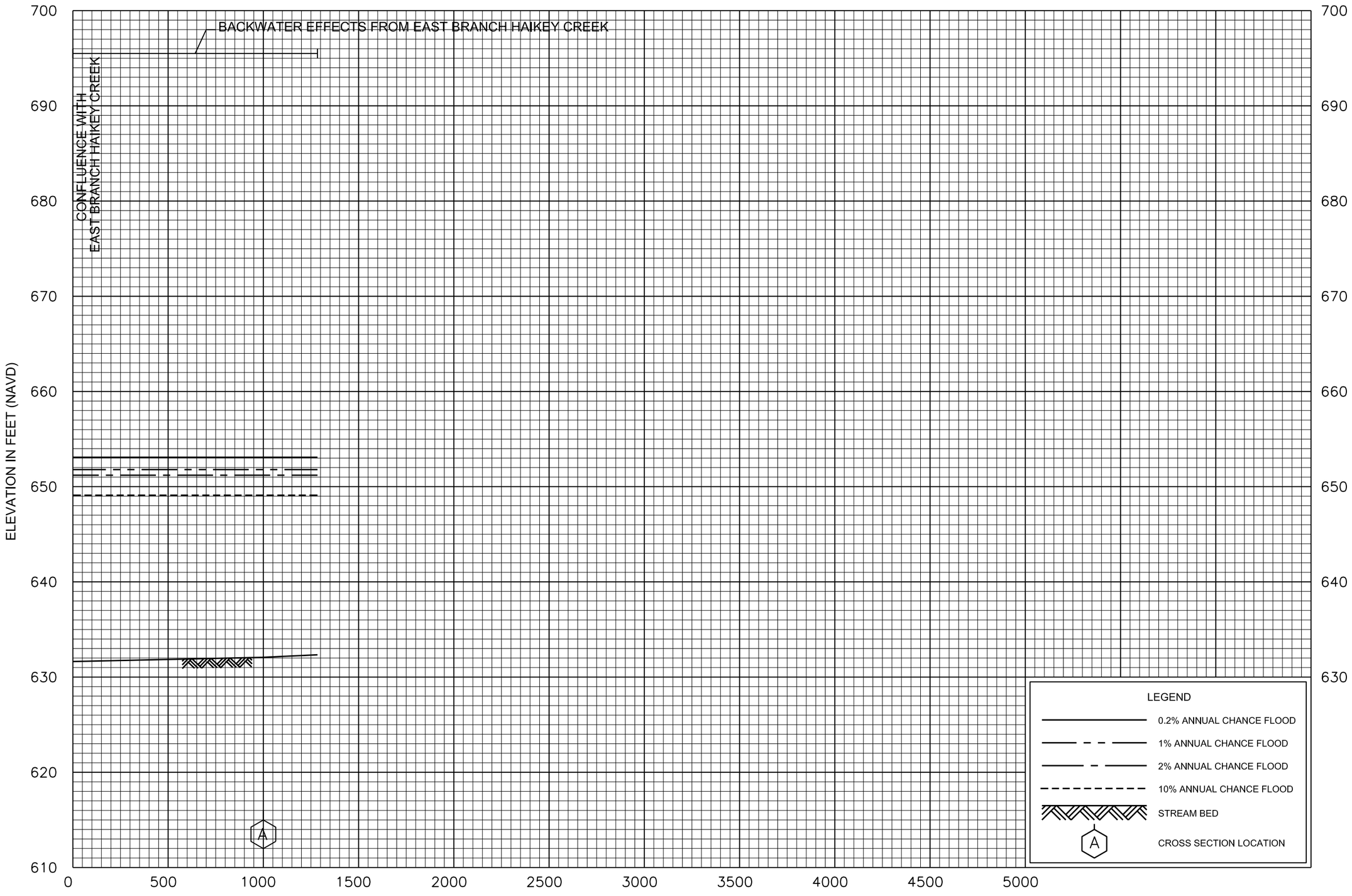

STREAM DISTANCE IN FEET ABOVE CONFLUENCE WITH EAST BRANCH HAIKEY CREEK BASED UPON STREAMLINE FOR DETAILED STUDY COMPLETED NOVEMBER 18, 2005

FLOOD PROFILES

MIDDLE BRANCH HAIKEY CREEK

FEDERAL EMERGENCY MANAGEMENT AGENCY

TULSA COUNTY, OK
AND INCORPORATED AREAS

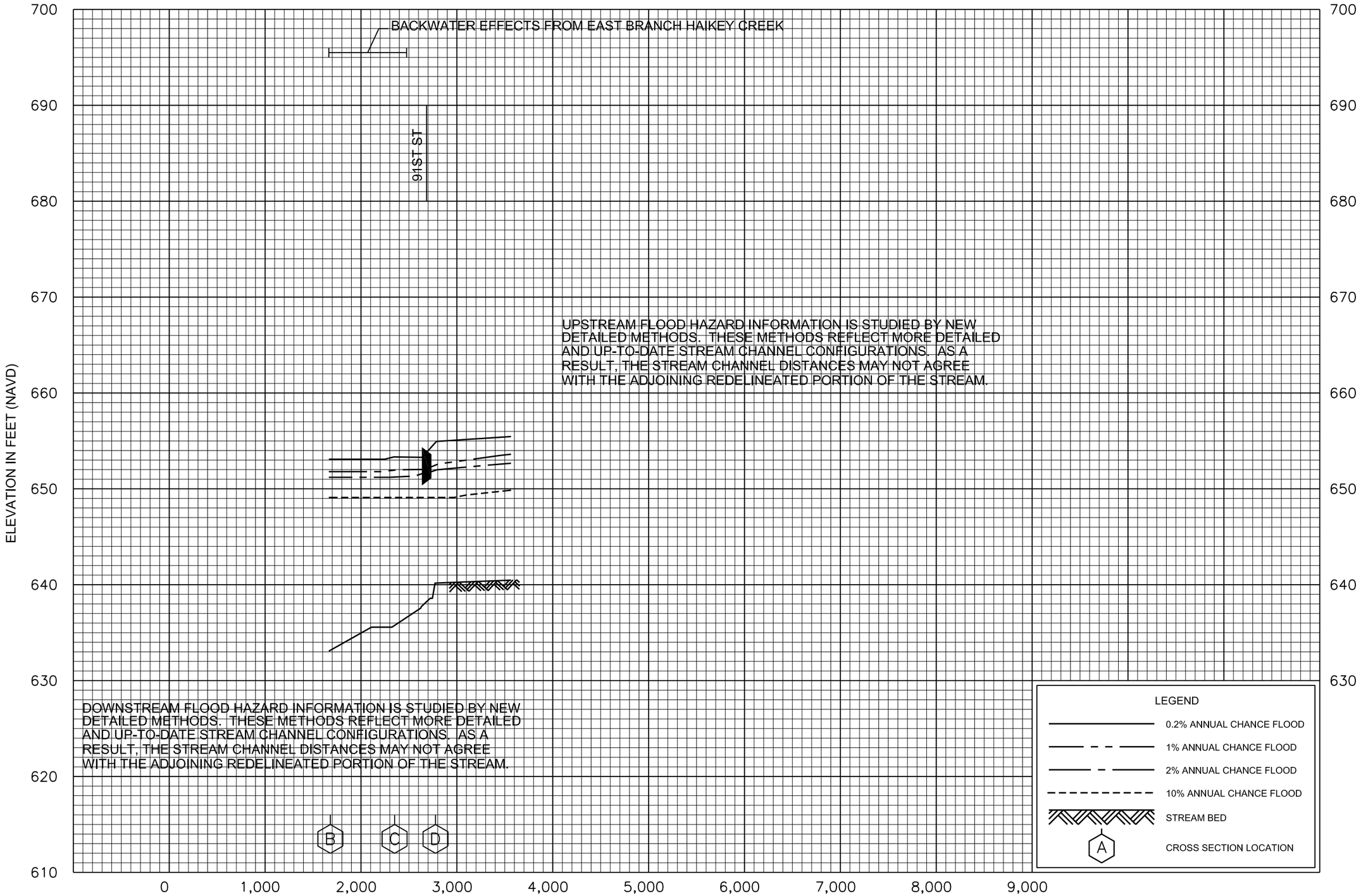

FLOOD PROFILES

MIDDLE BRANCH HAIKEY CREEK

FEDERAL EMERGENCY MANAGEMENT AGENCY

TULSA COUNTY, OK
AND INCORPORATED AREAS

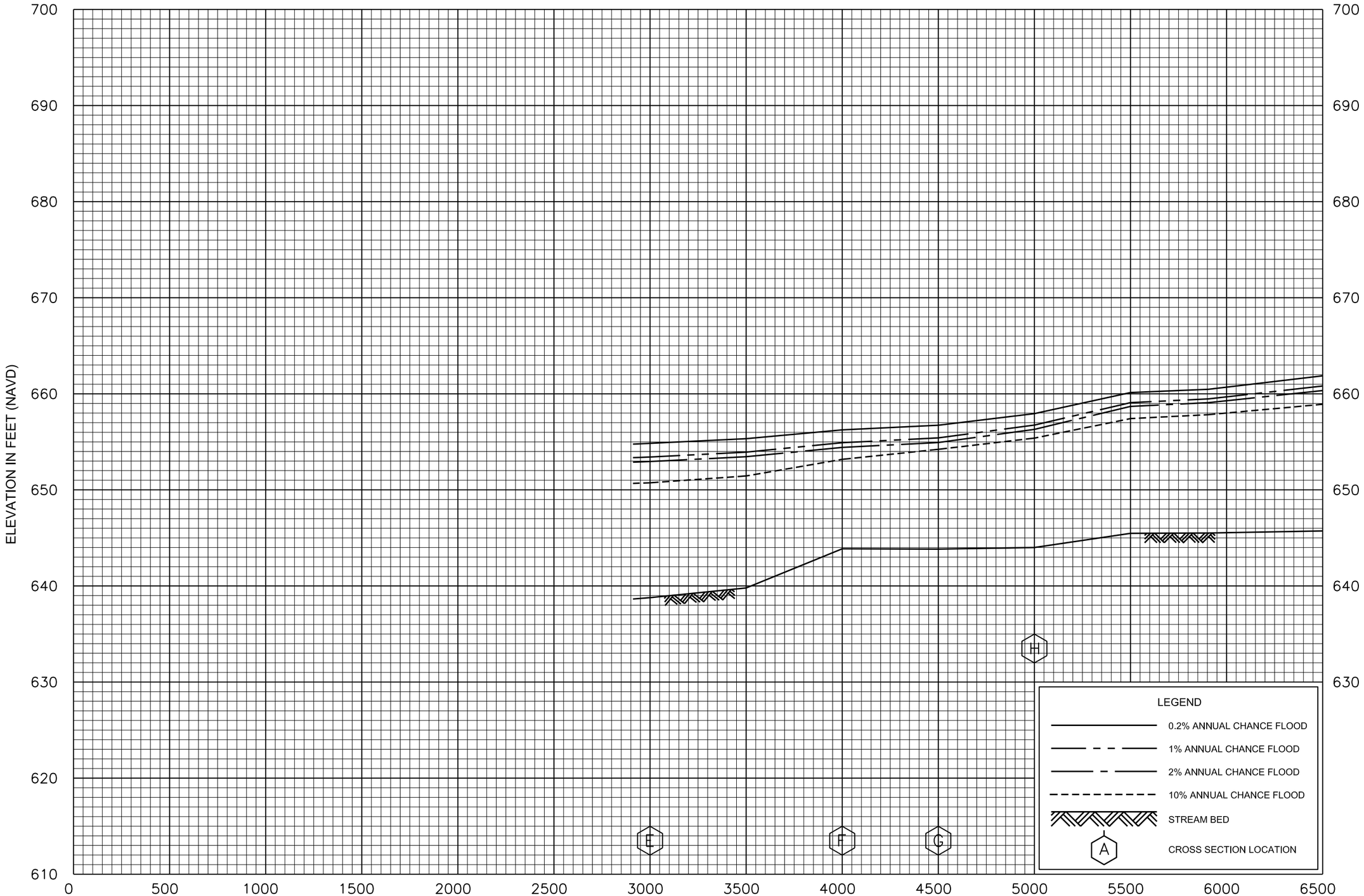

FLOOD PROFILES

MIDDLE BRANCH HAIKEY CREEK

FEDERAL EMERGENCY MANAGEMENT AGENCY

TULSA COUNTY, OK
AND INCORPORATED AREAS

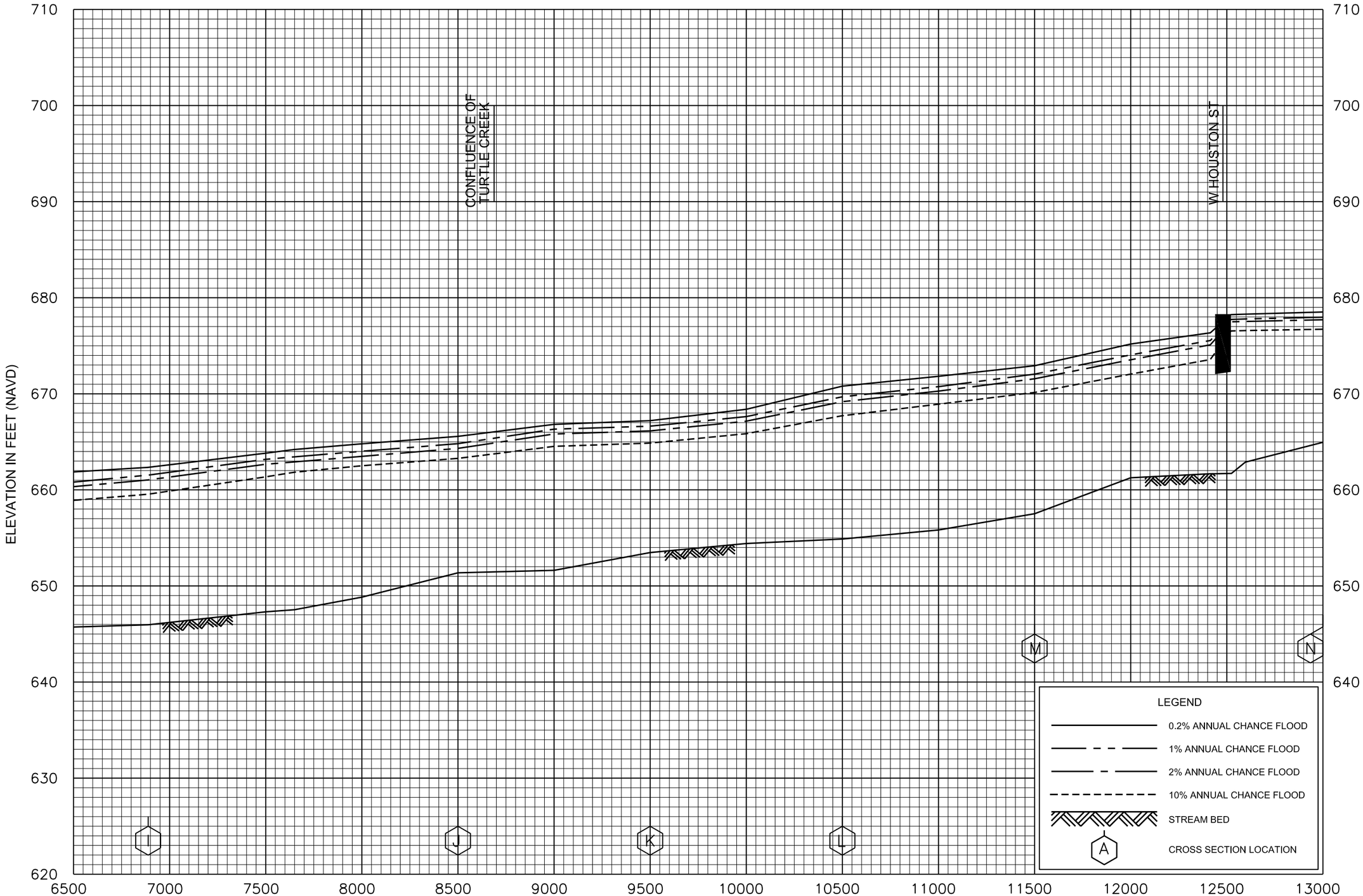

STREAM DISTANCE IN FEET ABOVE CONFLUENCE WITH EAST BRANCH HAIKEY CREEK BASED UPON STREAMLINE FOR DETAILED STUDY COMPLETED NOVEMBER 18, 2005

FLOOD PROFILES

MIDDLE BRANCH HAIKEY CREEK

FEDERAL EMERGENCY MANAGEMENT AGENCY

TULSA COUNTY, OK
AND INCORPORATED AREAS



STREAM DISTANCE IN FEET ABOVE CONFLUENCE WITH EAST BRANCH HAIKEY CREEK BASED UPON STREAMLINE FOR DETAILED STUDY COMPLETED NOVEMBER 18, 2005

FLOOD PROFILES

MIDDLE BRANCH HAIKEY CREEK

FEDERAL EMERGENCY MANAGEMENT AGENCY

TULSA COUNTY, OK
AND INCORPORATED AREAS



STREAM DISTANCE IN FEET ABOVE CONFLUENCE WITH EAST BRANCH HAIKEY CREEK BASED UPON PROFILE BASE LINE FROM LOMR 06-06-BE22P DATED JANUARY 25, 2007

FLOOD PROFILES

MIDDLE BRANCH HAIKEY CREEK

FEDERAL EMERGENCY MANAGEMENT AGENCY

TULSA COUNTY, OK
AND INCORPORATED AREAS

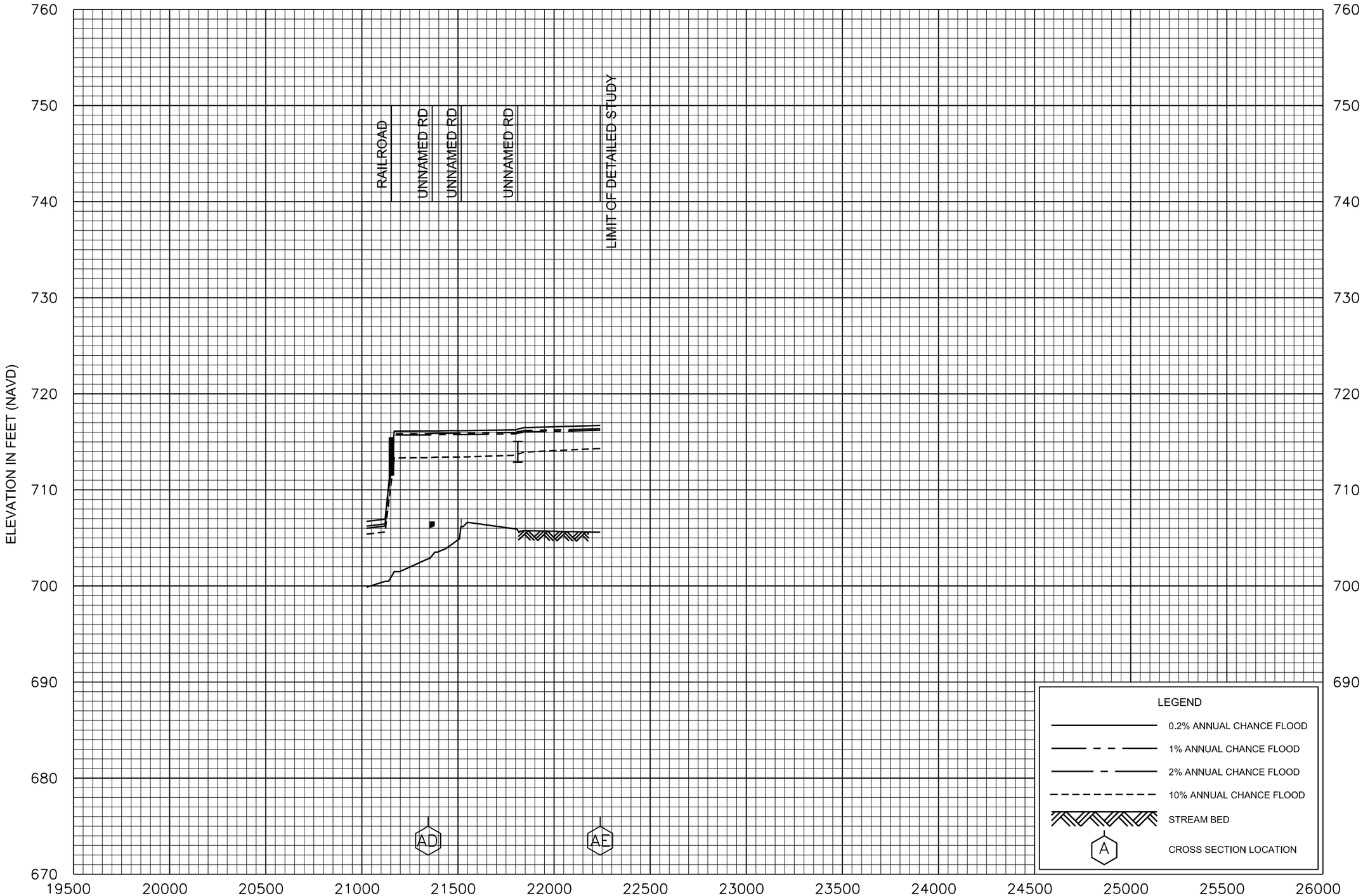

FLOOD PROFILES

MIDDLE BRANCH HAIKEY CREEK

FEDERAL EMERGENCY MANAGEMENT AGENCY

TULSA COUNTY, OK
AND INCORPORATED AREAS

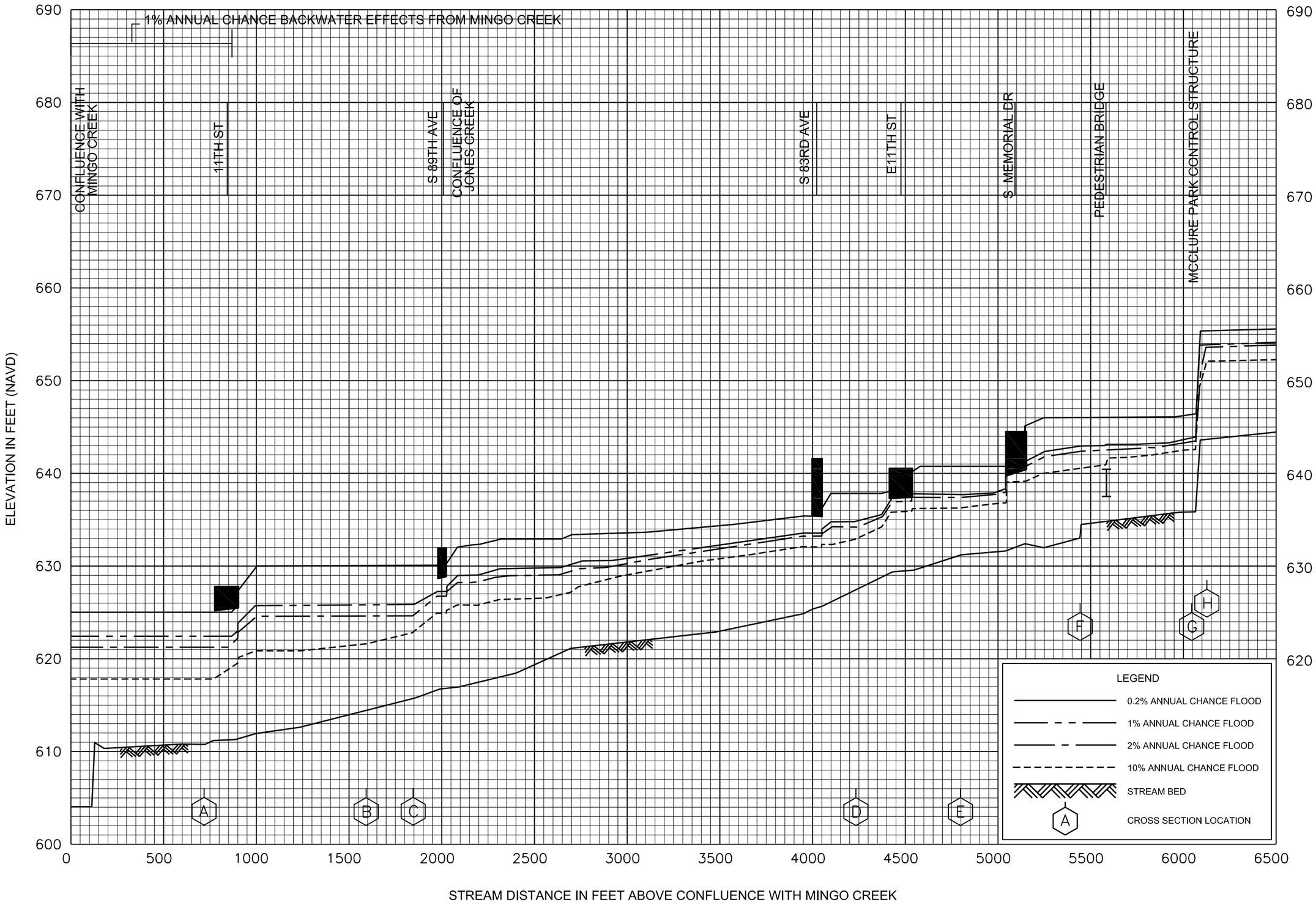

FLOOD PROFILES

MILL CREEK

FEDERAL EMERGENCY MANAGEMENT AGENCY

TULSA COUNTY, OK

AND INCORPORATED AREAS

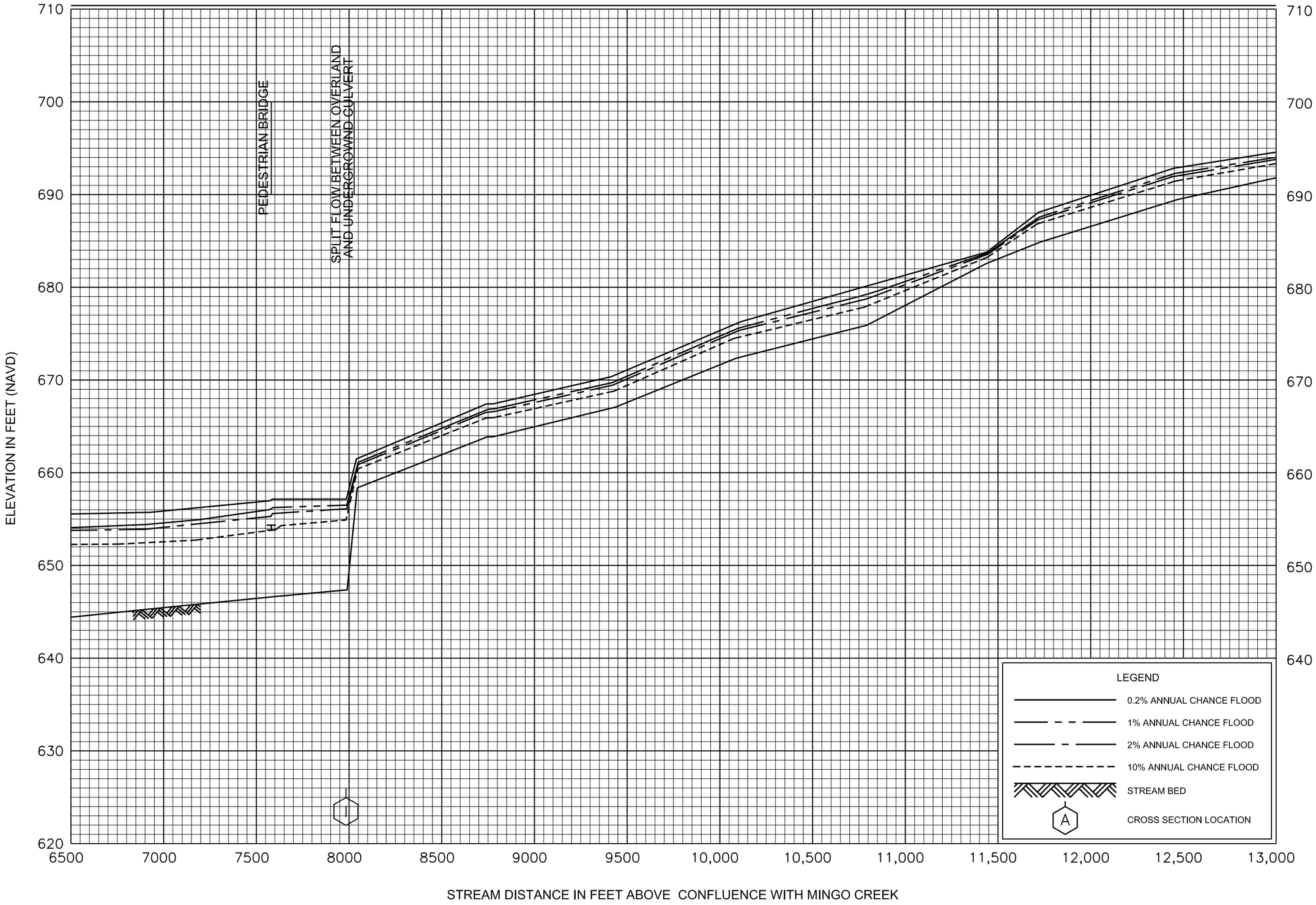

FLOOD PROFILES

MILL CREEK

FEDERAL EMERGENCY MANAGEMENT AGENCY

TULSA COUNTY, OK
AND INCORPORATED AREAS

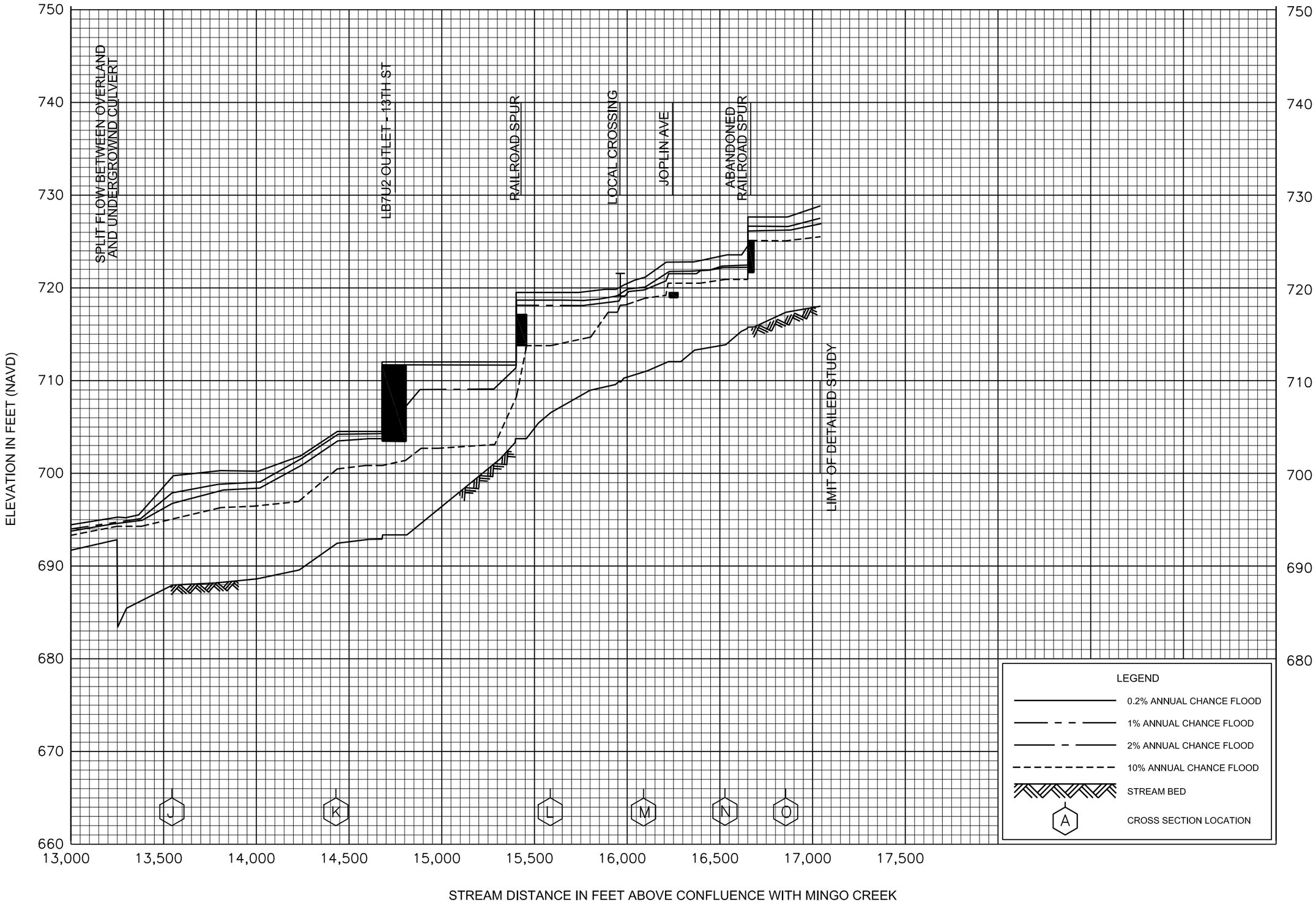

FLOOD PROFILES

MILL CREEK

FEDERAL EMERGENCY MANAGEMENT AGENCY

TULSA COUNTY, OK
AND INCORPORATED AREAS

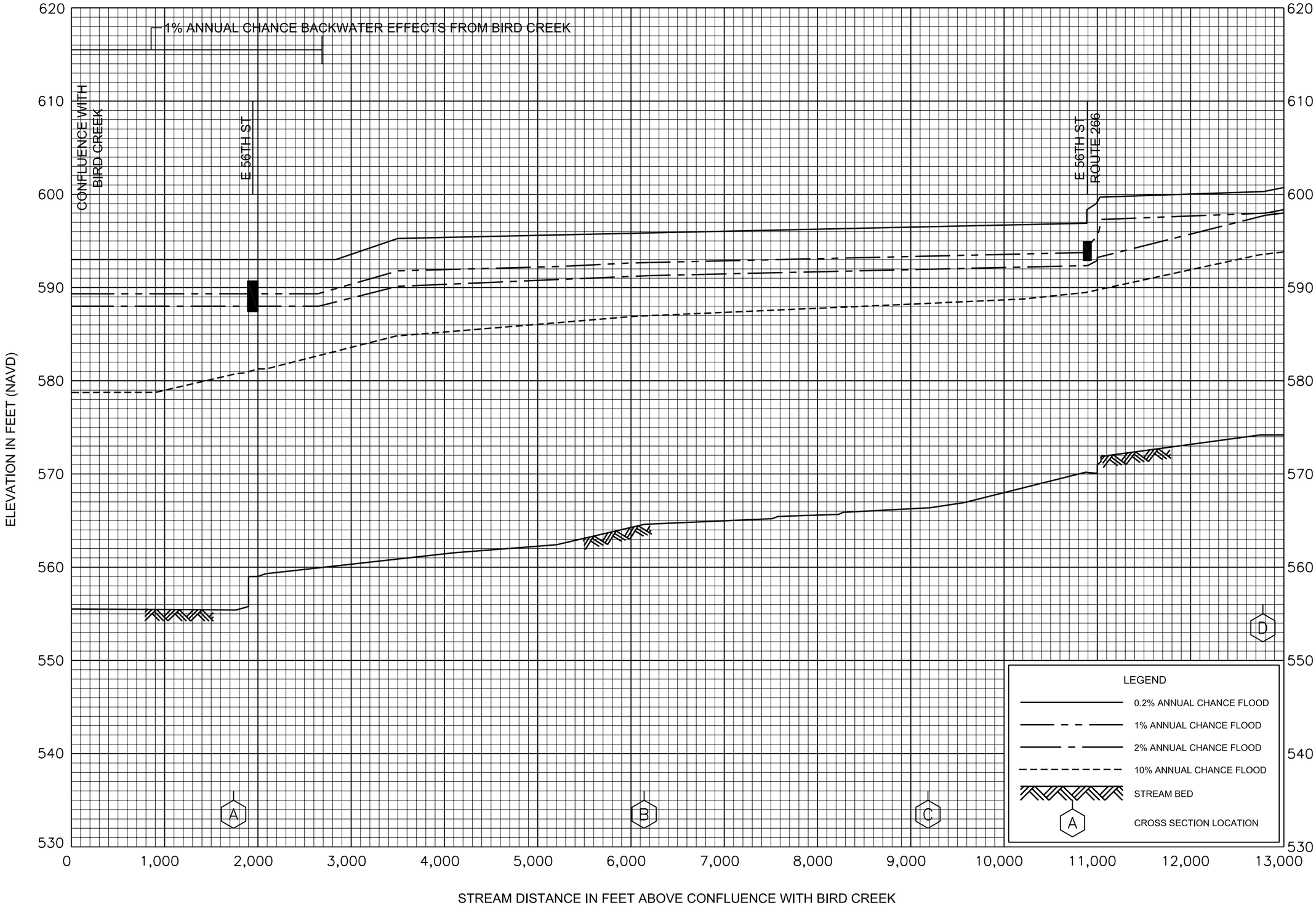

FLOOD PROFILES

MINGO CREEK

FEDERAL EMERGENCY MANAGEMENT AGENCY

TULSA COUNTY, OK
AND INCORPORATED AREAS

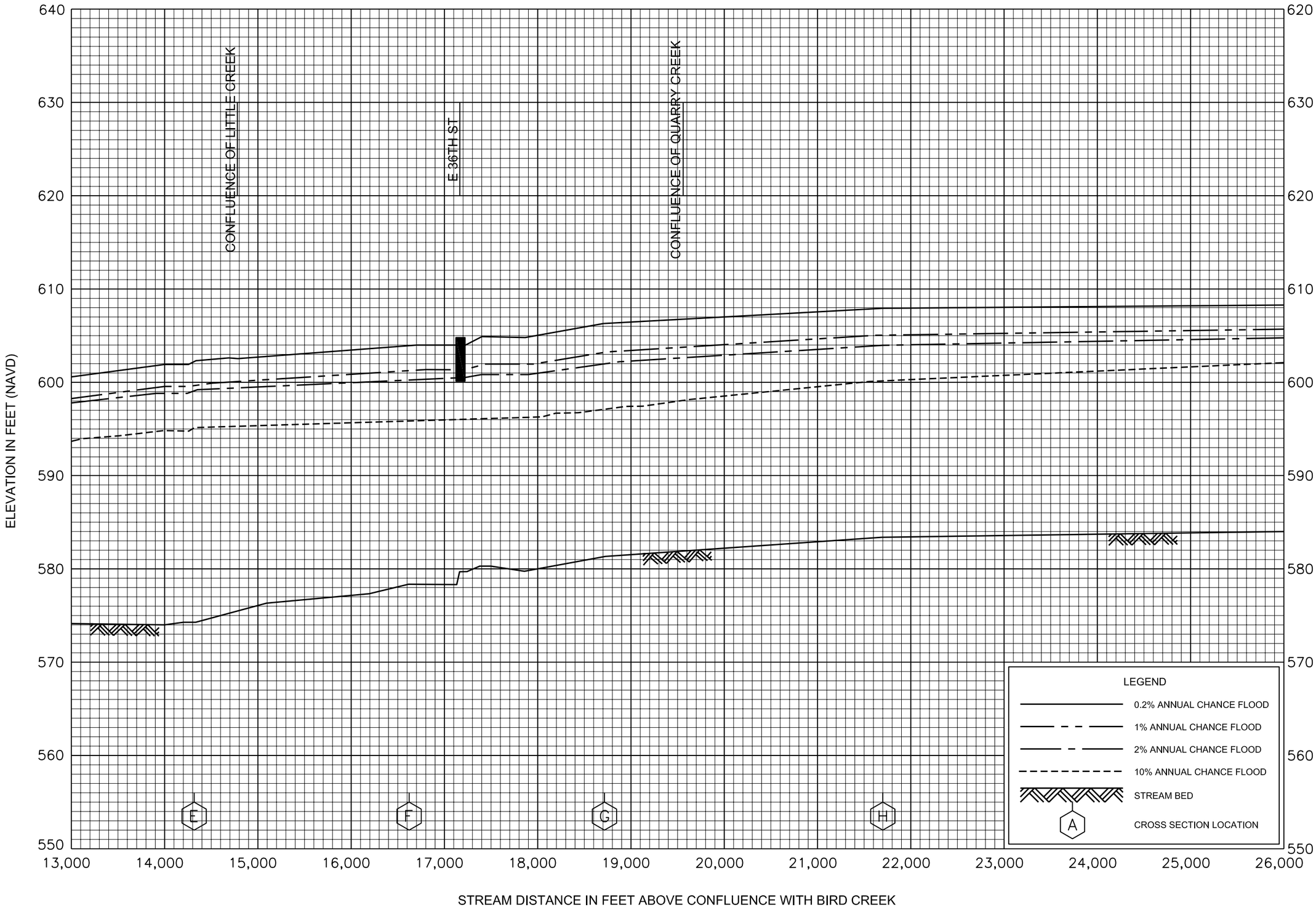

FLOOD PROFILES

MINGO CREEK

FEDERAL EMERGENCY MANAGEMENT AGENCY

TULSA COUNTY, OK

AND INCORPORATED AREAS

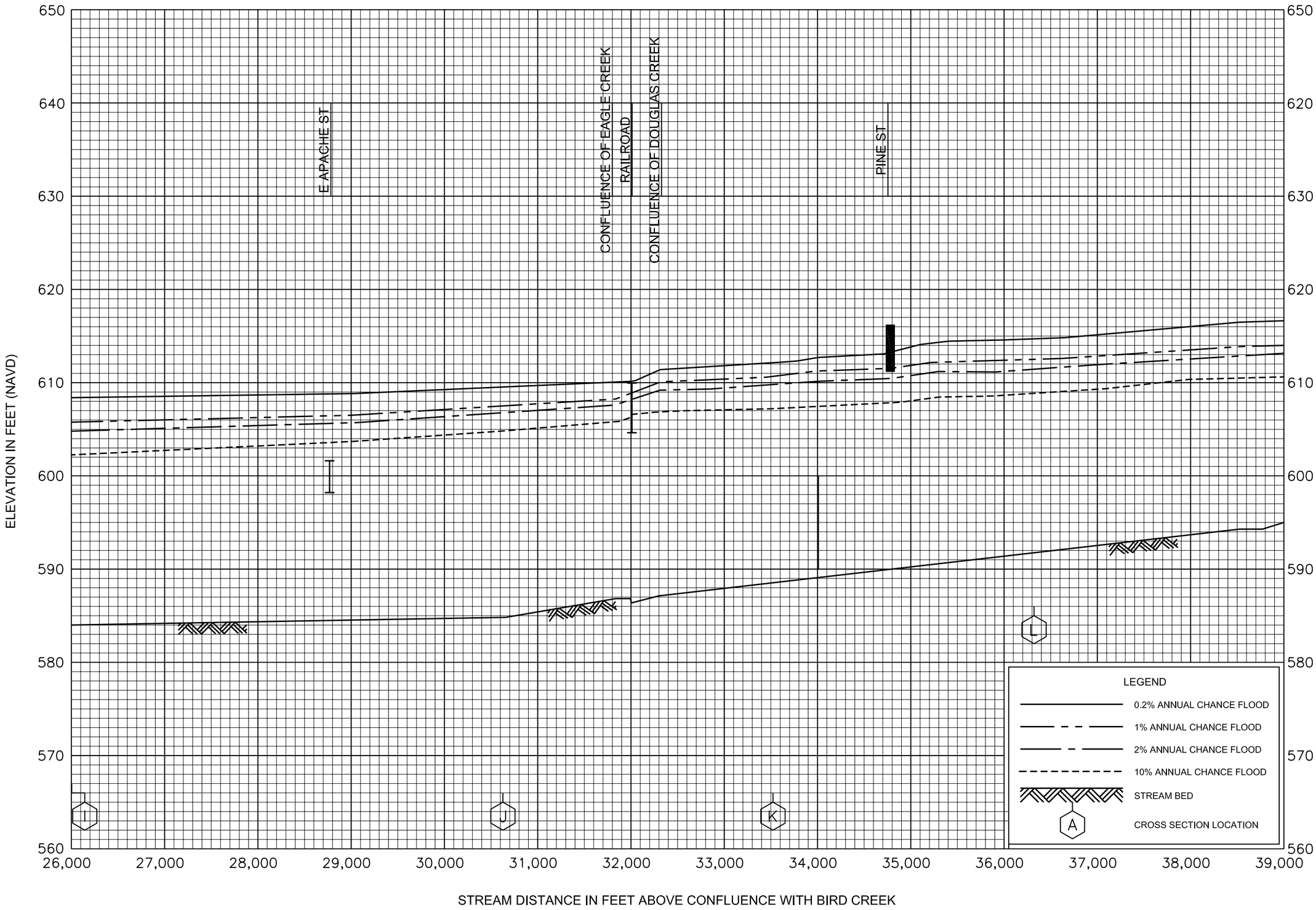

FLOOD PROFILES

MINGO CREEK

FEDERAL EMERGENCY MANAGEMENT AGENCY

TULSA COUNTY, OK

AND INCORPORATED AREAS

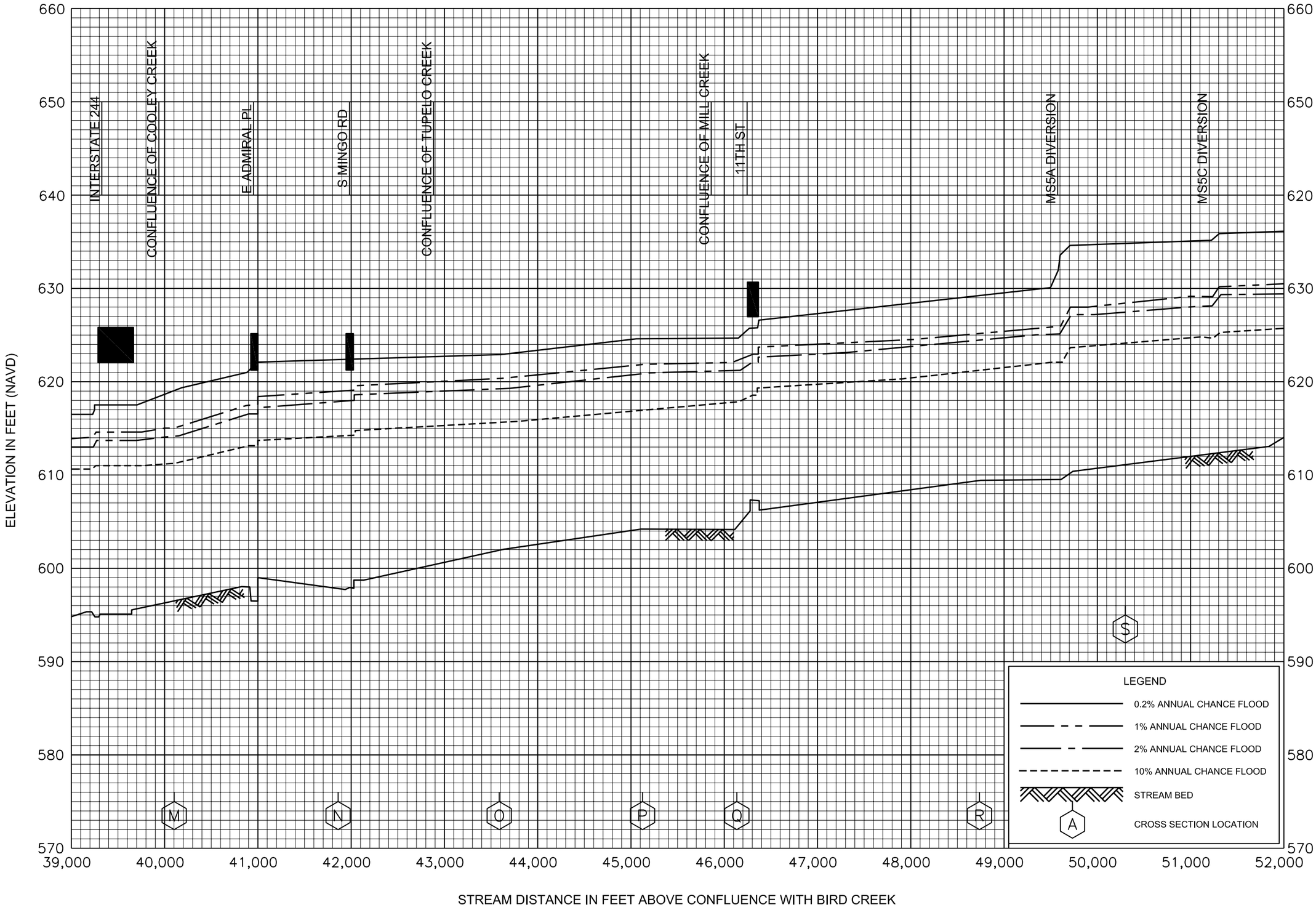

FLOOD PROFILES

MINGO CREEK

FEDERAL EMERGENCY MANAGEMENT AGENCY

TULSA COUNTY, OK
AND INCORPORATED AREAS

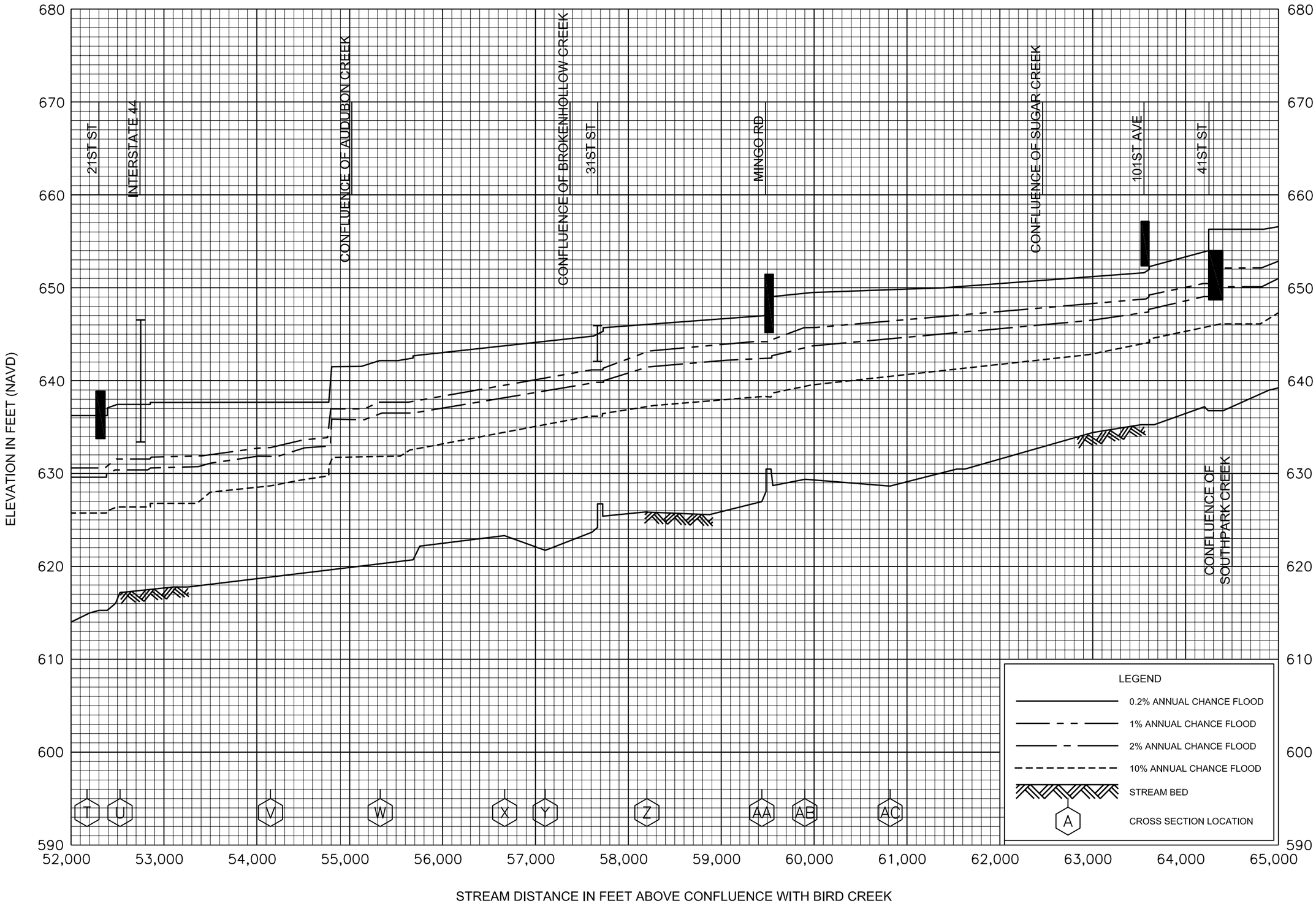

FLOOD PROFILES

MINGO CREEK

FEDERAL EMERGENCY MANAGEMENT AGENCY

TULSA COUNTY, OK

AND INCORPORATED AREAS

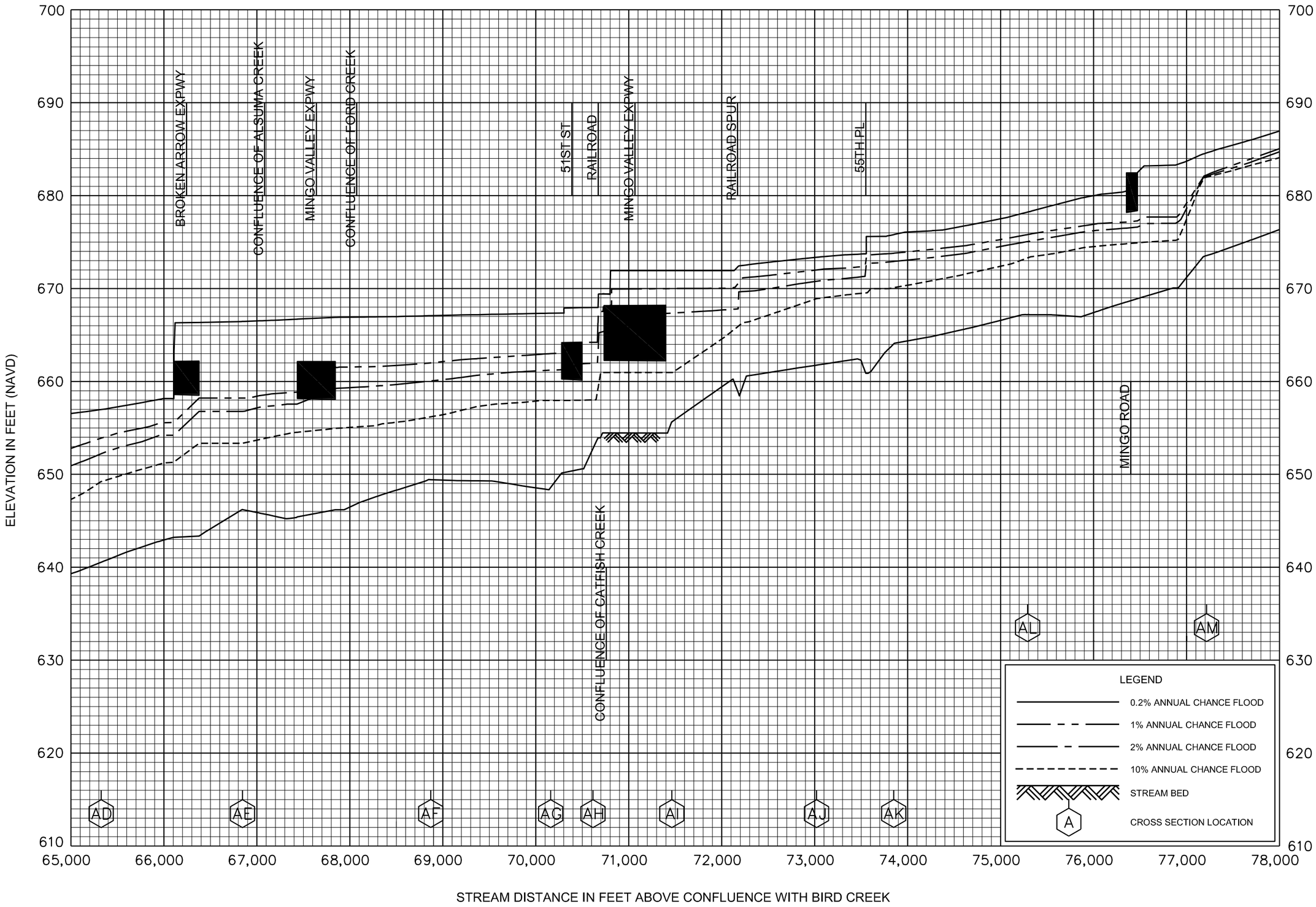

FLOOD PROFILES

MINGO CREEK

FEDERAL EMERGENCY MANAGEMENT AGENCY

TULSA COUNTY, OK

AND INCORPORATED AREAS

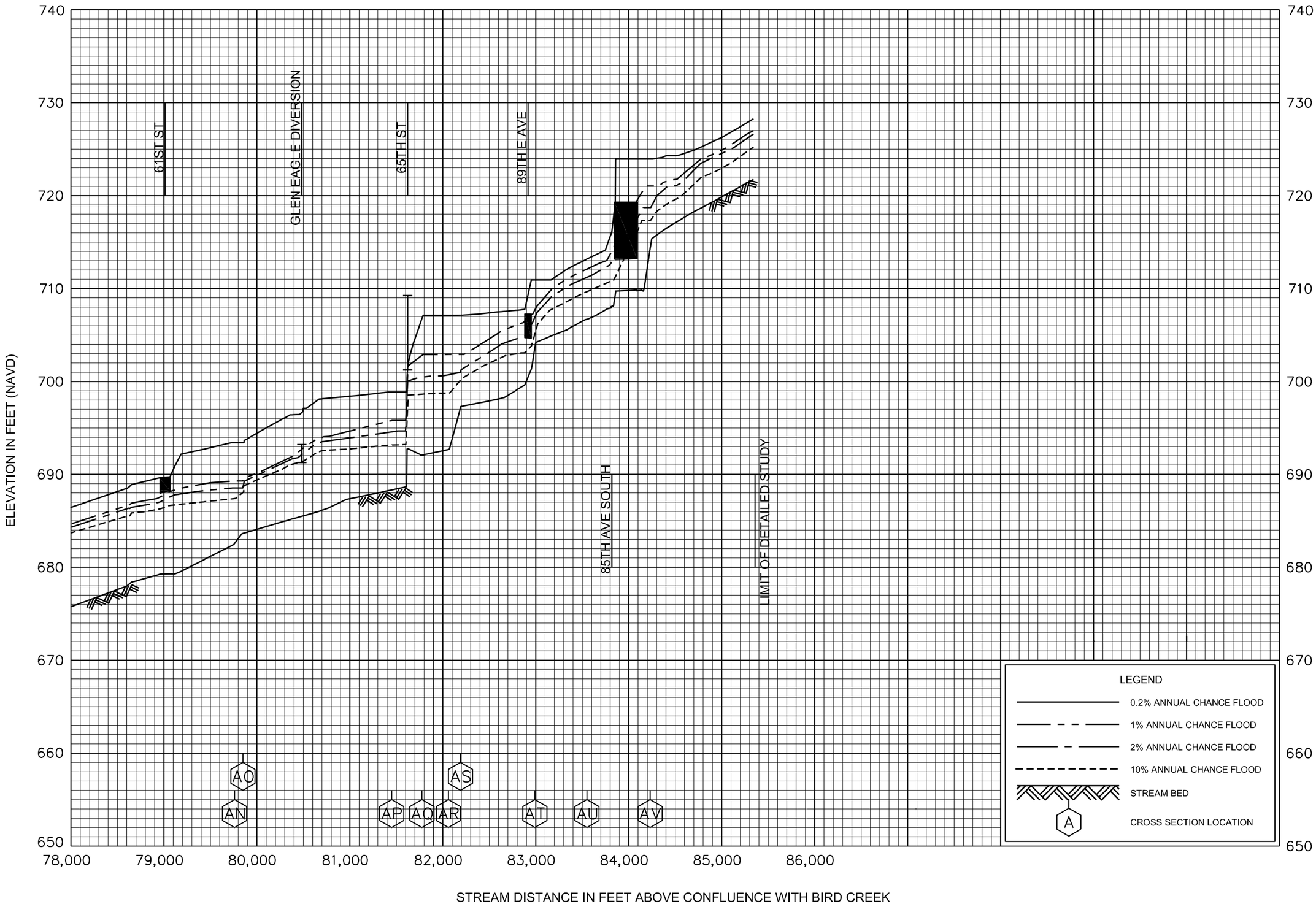

FLOOD PROFILES

MINGO CREEK

FEDERAL EMERGENCY MANAGEMENT AGENCY

TULSA COUNTY, OK

AND INCORPORATED AREAS

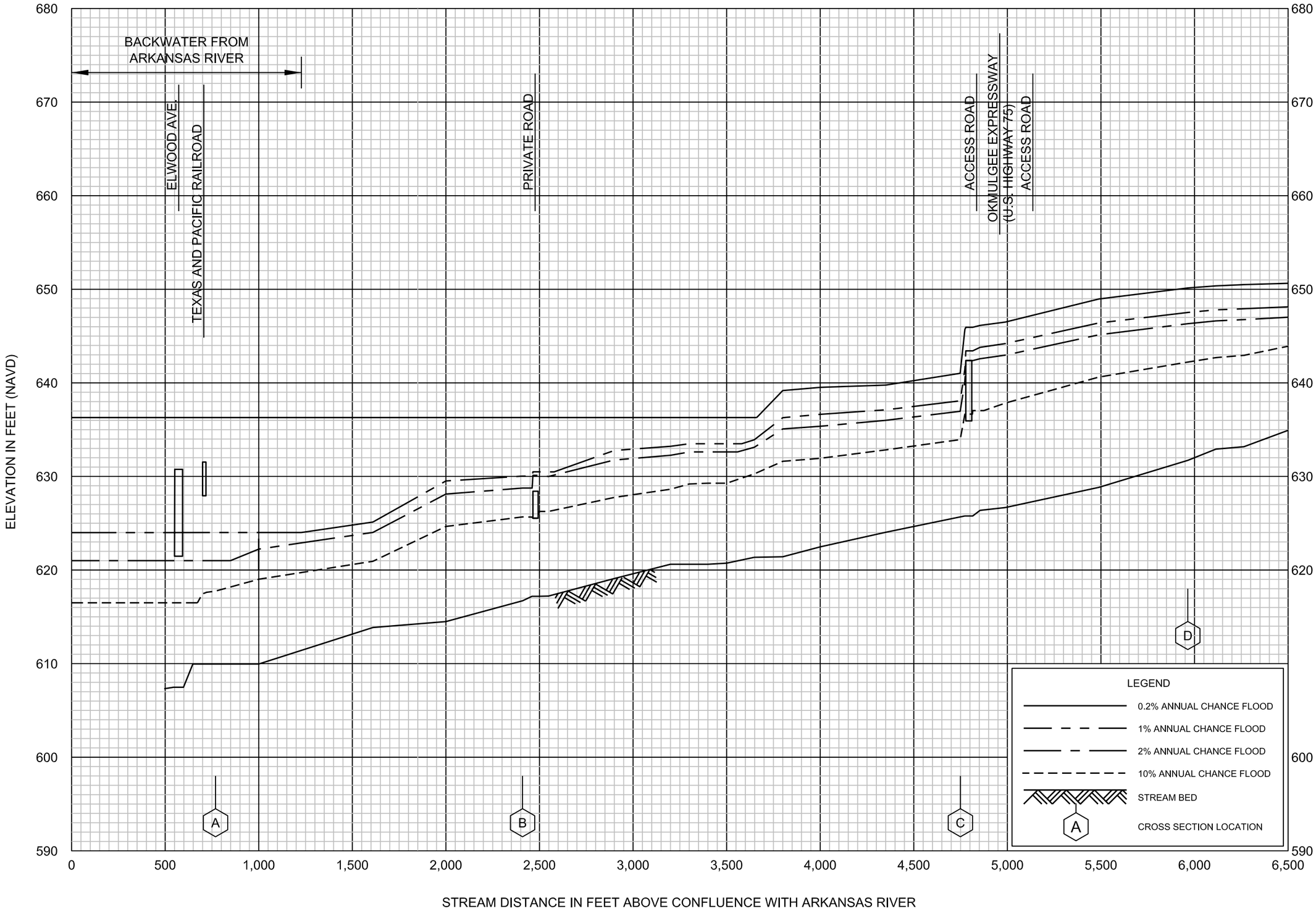

FLOOD PROFILES

MOOSER CREEK

FEDERAL EMERGENCY MANAGEMENT AGENCY

TULSA COUNTY, OK

AND INCORPORATED AREAS

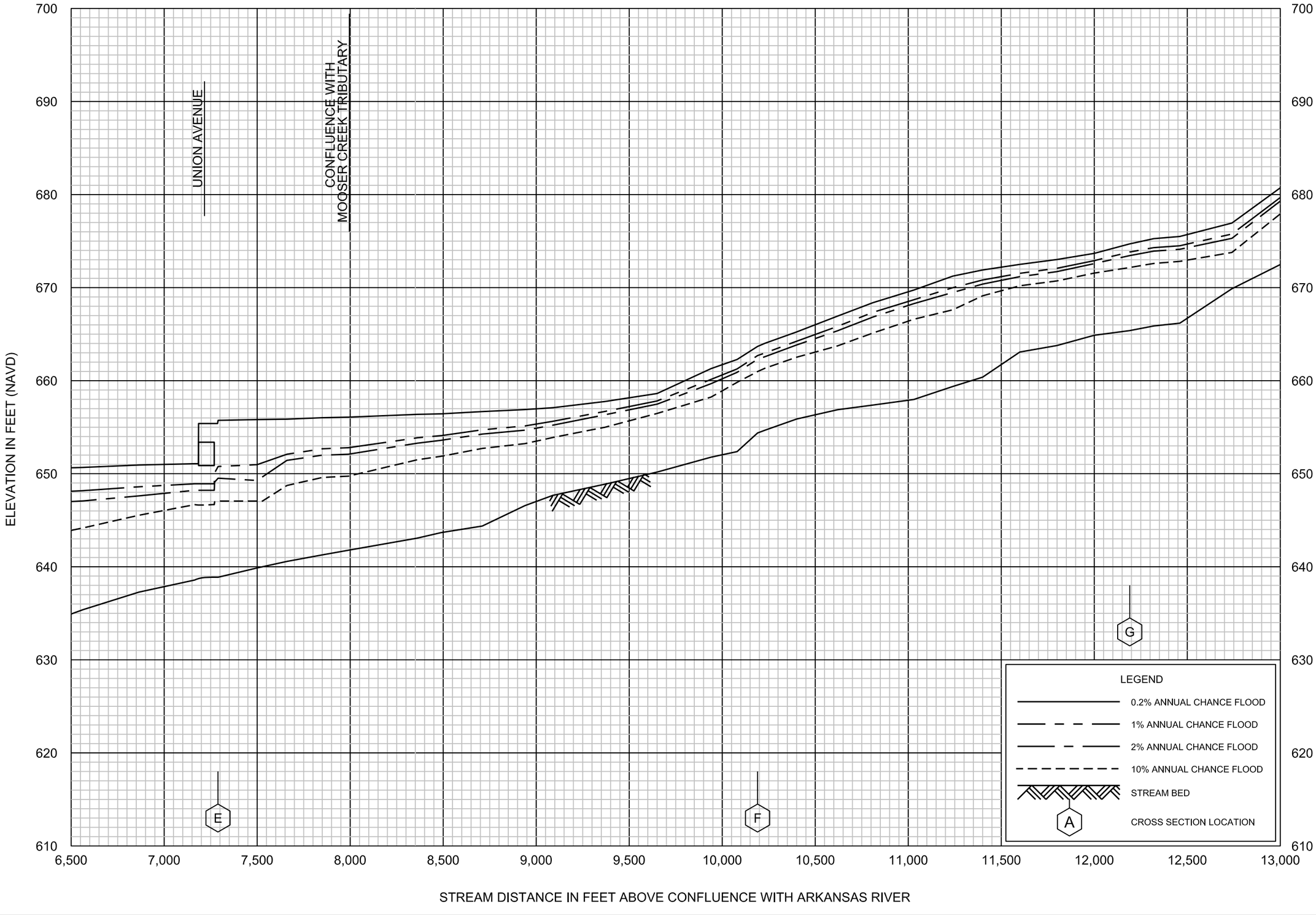

FLOOD PROFILES

MOOSER CREEK

FEDERAL EMERGENCY MANAGEMENT AGENCY

TULSA COUNTY, OK

AND INCORPORATED AREAS

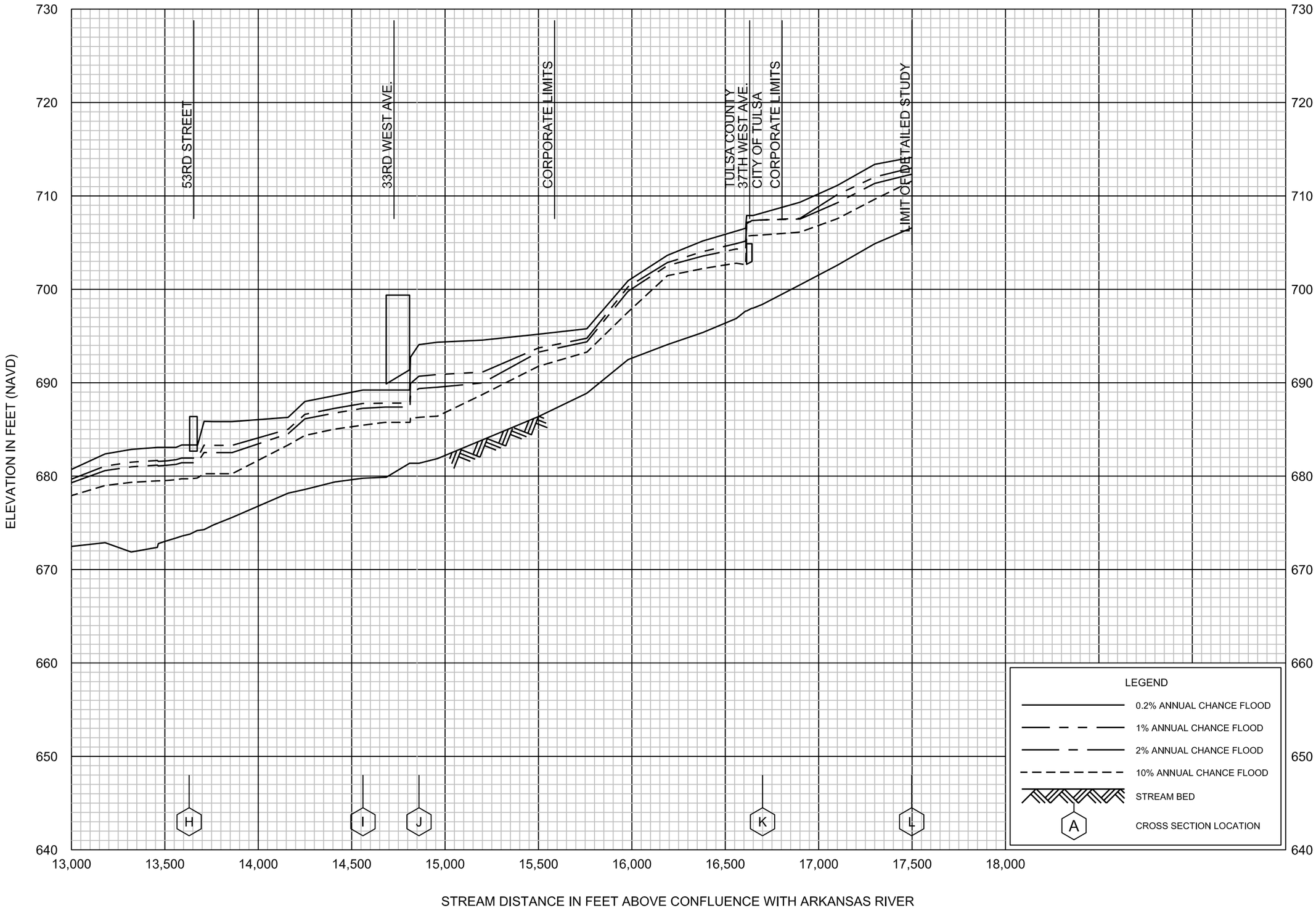

FLOOD PROFILES

MOOSER CREEK

FEDERAL EMERGENCY MANAGEMENT AGENCY

TULSA COUNTY, OK

AND INCORPORATED AREAS



FLOOD PROFILES

MOOSER CREEK TRIBUTARY

FEDERAL EMERGENCY MANAGEMENT AGENCY

TULSA COUNTY, OK
AND INCORPORATED AREAS

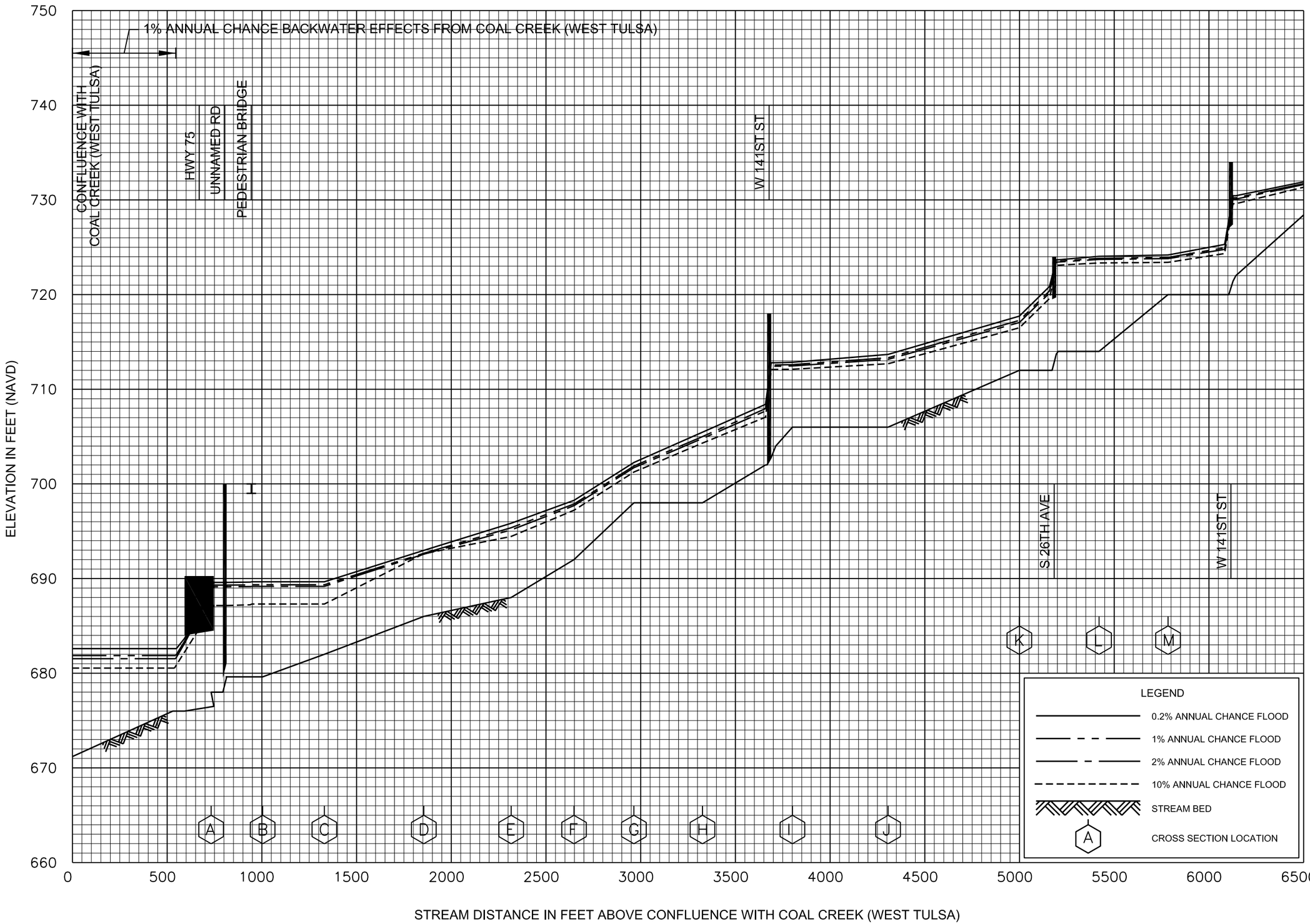

FLOOD PROFILES

NICHOLS CREEK

FEDERAL EMERGENCY MANAGEMENT AGENCY

TULSA COUNTY, OK
AND INCORPORATED AREAS

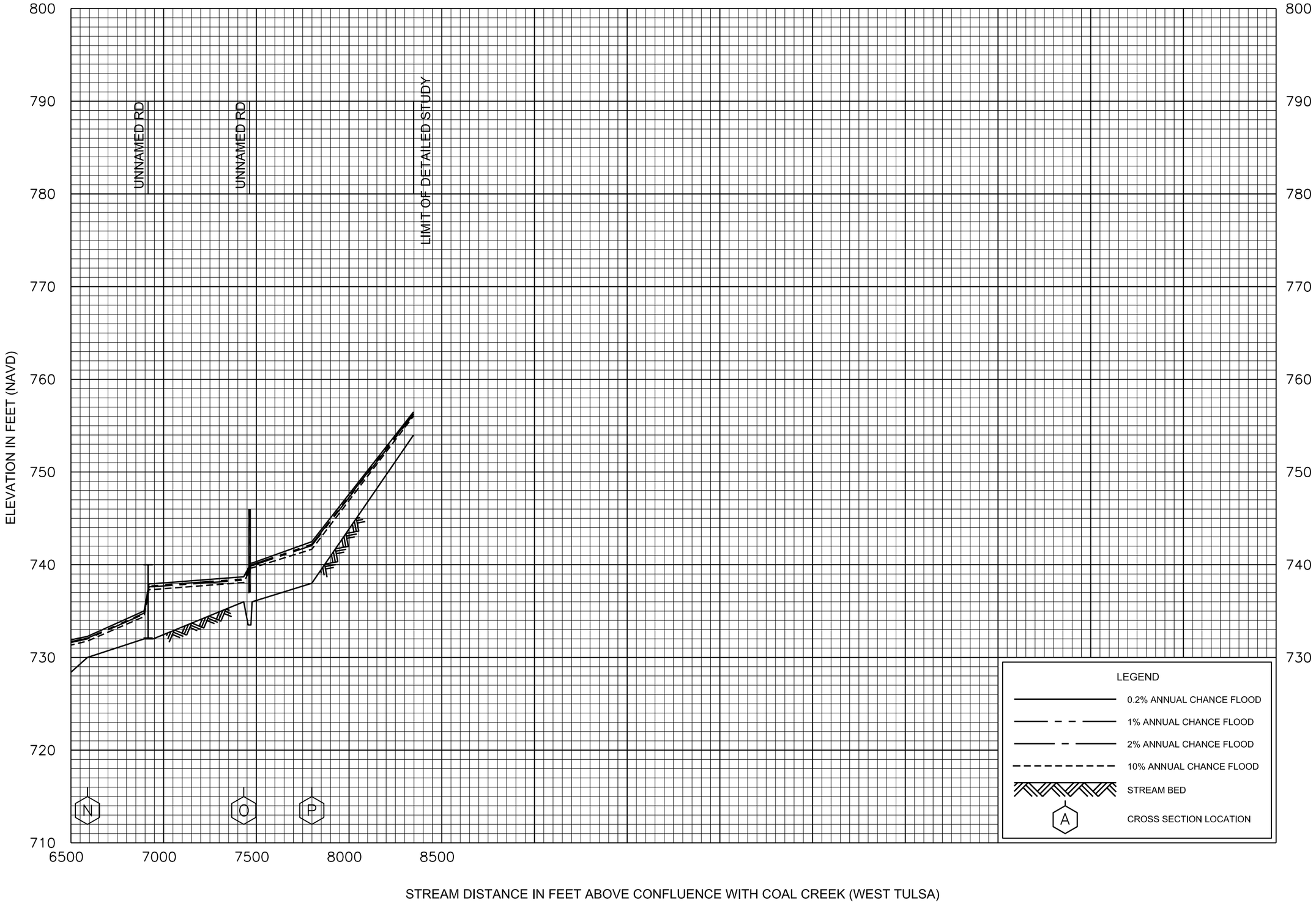

FLOOD PROFILES

NICHOLS CREEK

FEDERAL EMERGENCY MANAGEMENT AGENCY

TULSA COUNTY, OK

AND INCORPORATED AREAS

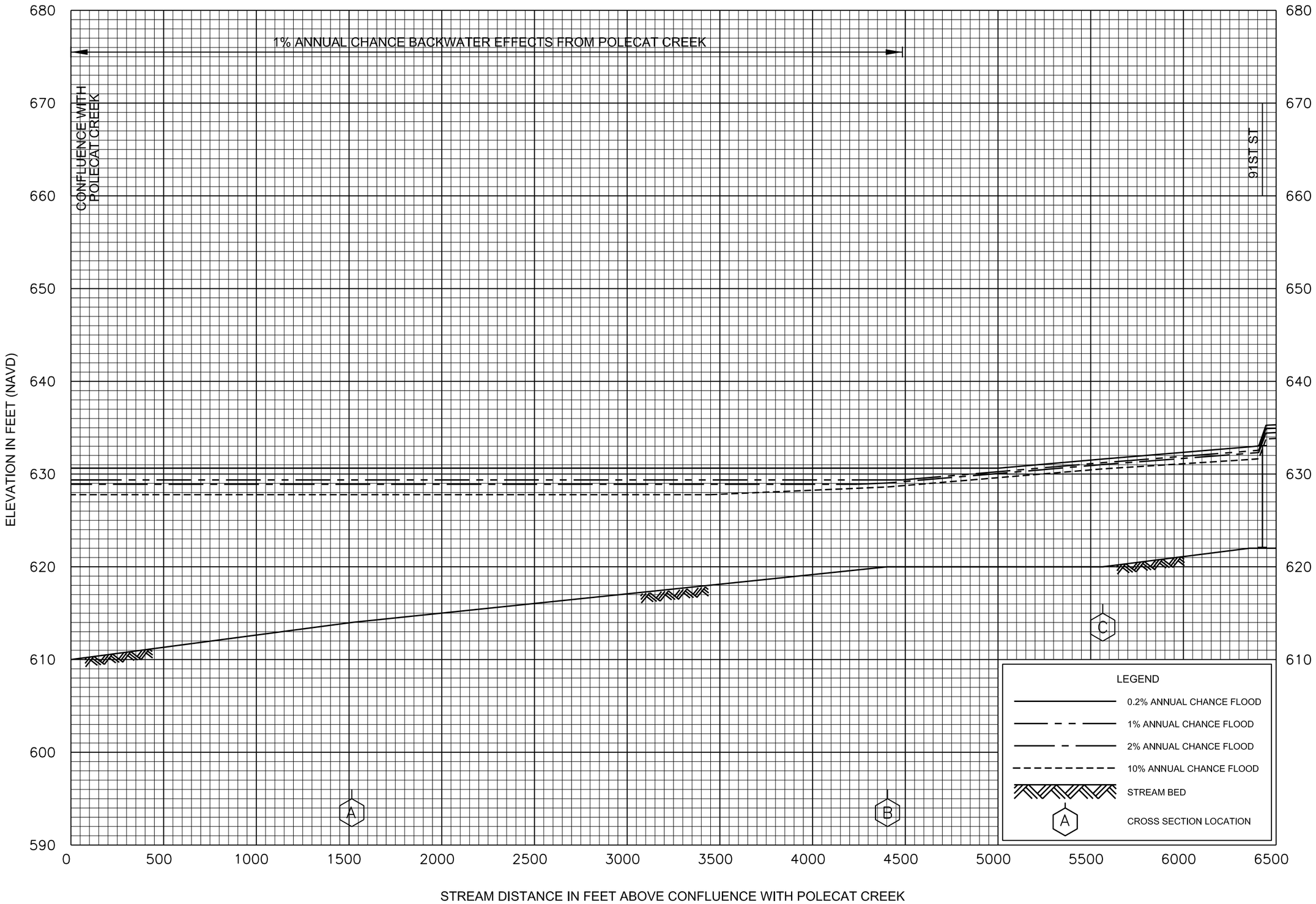

FLOOD PROFILES

NICKEL CREEK

FEDERAL EMERGENCY MANAGEMENT AGENCY

TULSA COUNTY, OK

AND INCORPORATED AREAS



FLOOD PROFILES

NICKEL CREEK

FEDERAL EMERGENCY MANAGEMENT AGENCY

TULSA COUNTY, OK

AND INCORPORATED AREAS

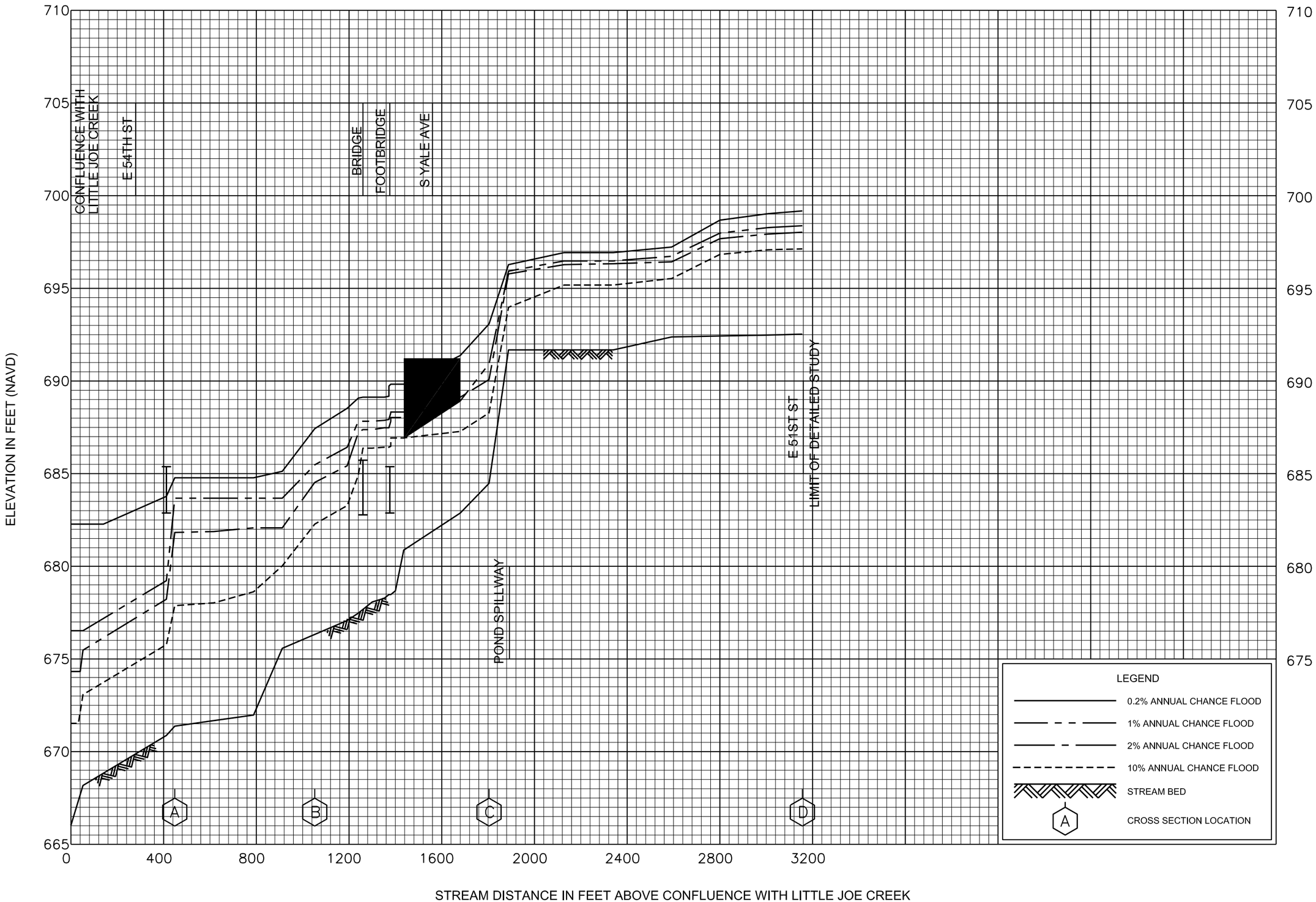

FLOOD PROFILES

NORTH FORK LITTLE JOE CREEK

FEDERAL EMERGENCY MANAGEMENT AGENCY

TULSA COUNTY, OK
AND INCORPORATED AREAS

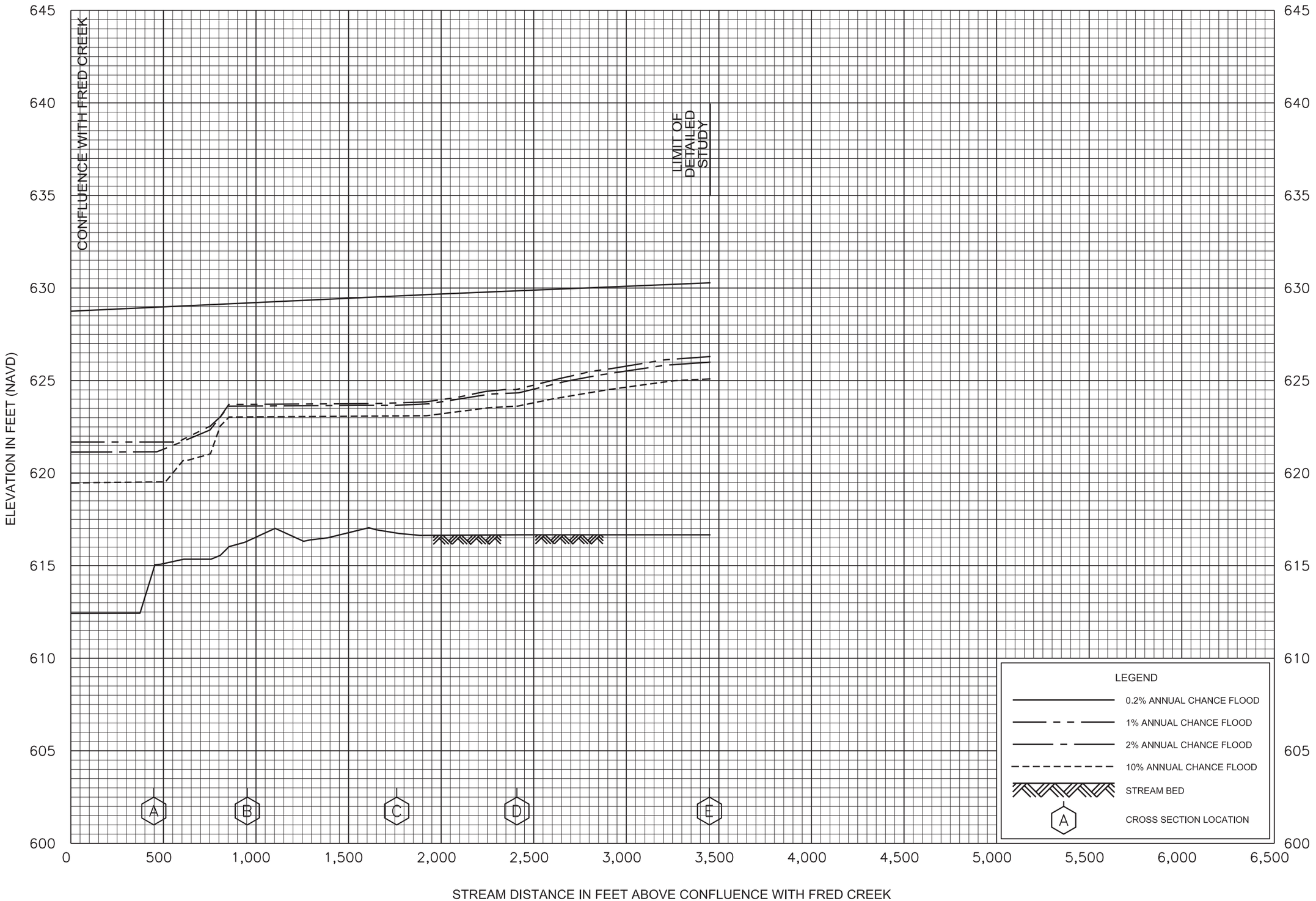

FLOOD PROFILES

OLD JOE TRIBUTARY TO FRED CREEK

FEDERAL EMERGENCY MANAGEMENT AGENCY

TULSA COUNTY, OK
AND INCORPORATED AREAS

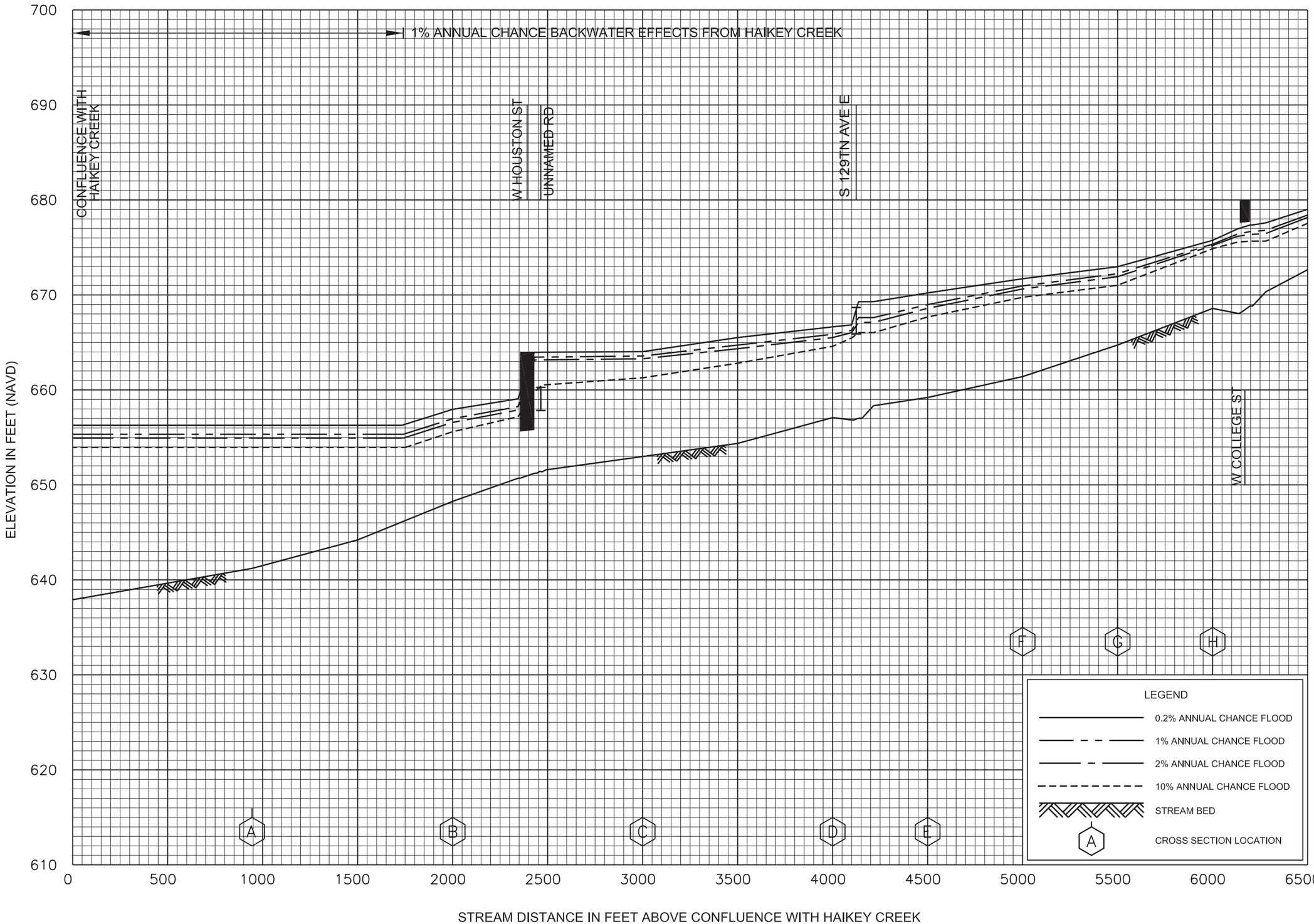

FLOOD PROFILES

OLIVE CREEK

FEDERAL EMERGENCY MANAGEMENT AGENCY

TULSA COUNTY, OK
AND INCORPORATED AREAS

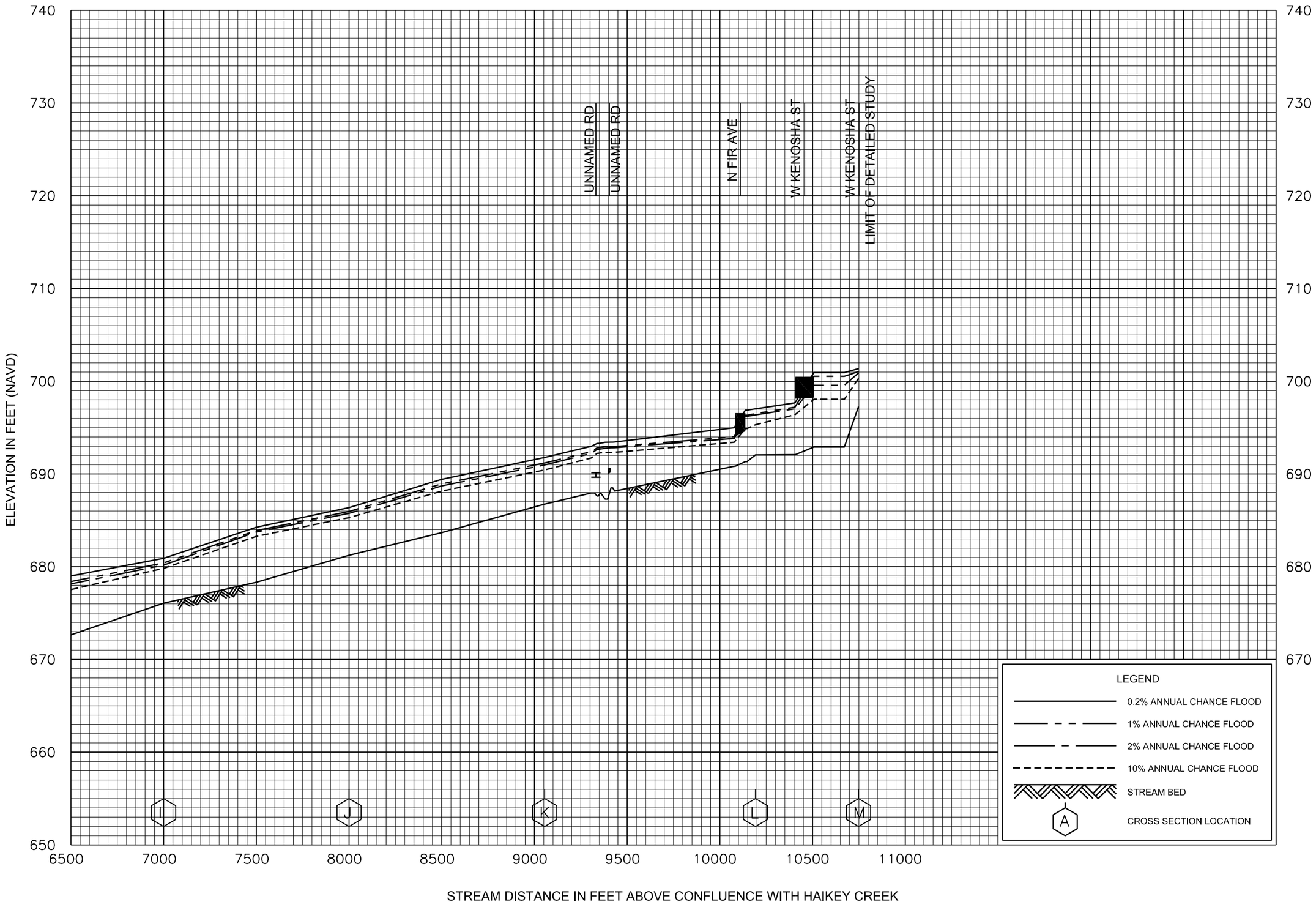

FLOOD PROFILES

OLIVE CREEK

FEDERAL EMERGENCY MANAGEMENT AGENCY

TULSA COUNTY, OK

AND INCORPORATED AREAS

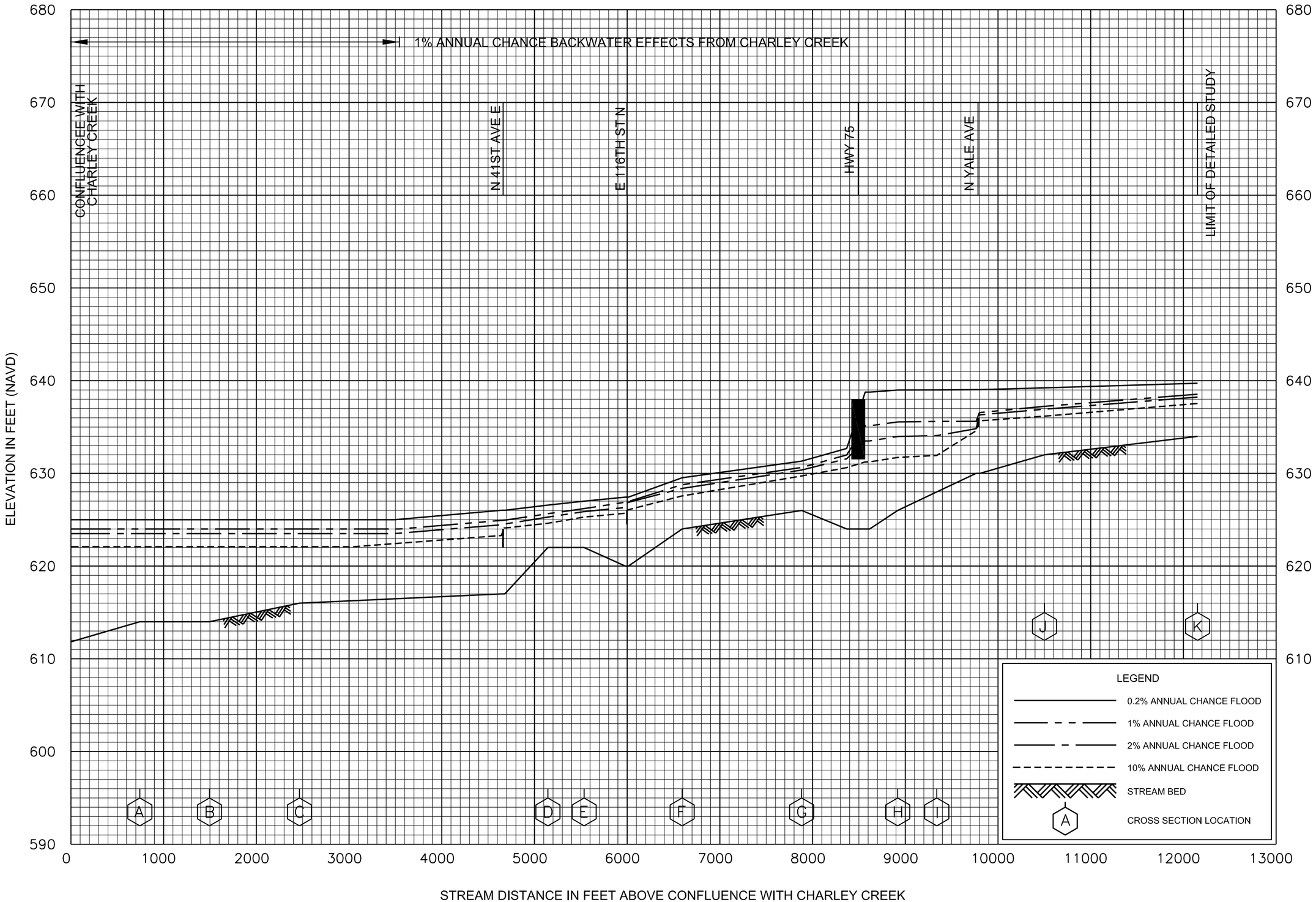

FLOOD PROFILES

PANTHER CREEK

FEDERAL EMERGENCY MANAGEMENT AGENCY

TULSA COUNTY, OK

AND INCORPORATED AREAS

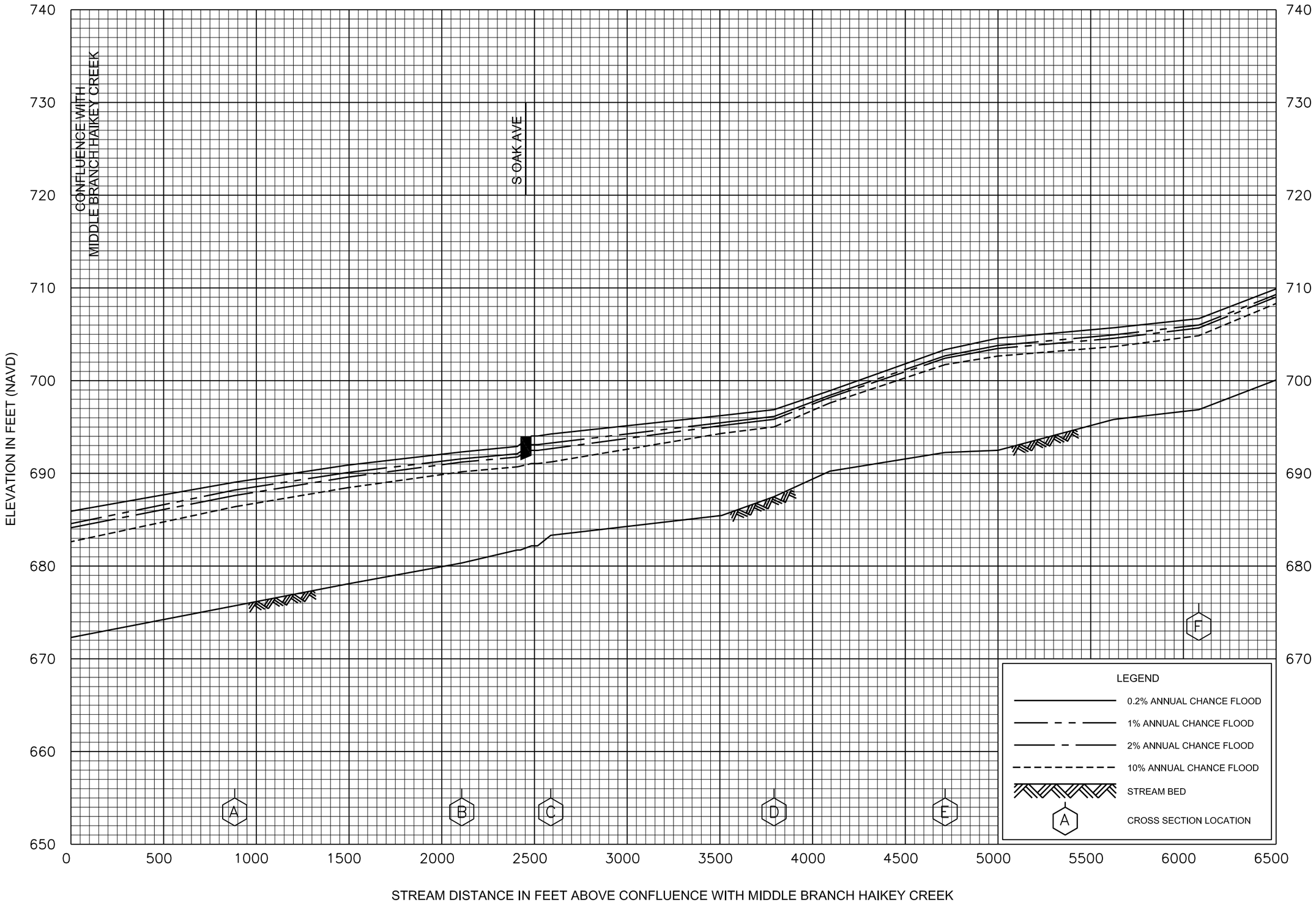

FLOOD PROFILES

PARK GROVE CREEK

FEDERAL EMERGENCY MANAGEMENT AGENCY

TULSA COUNTY, OK
AND INCORPORATED AREAS

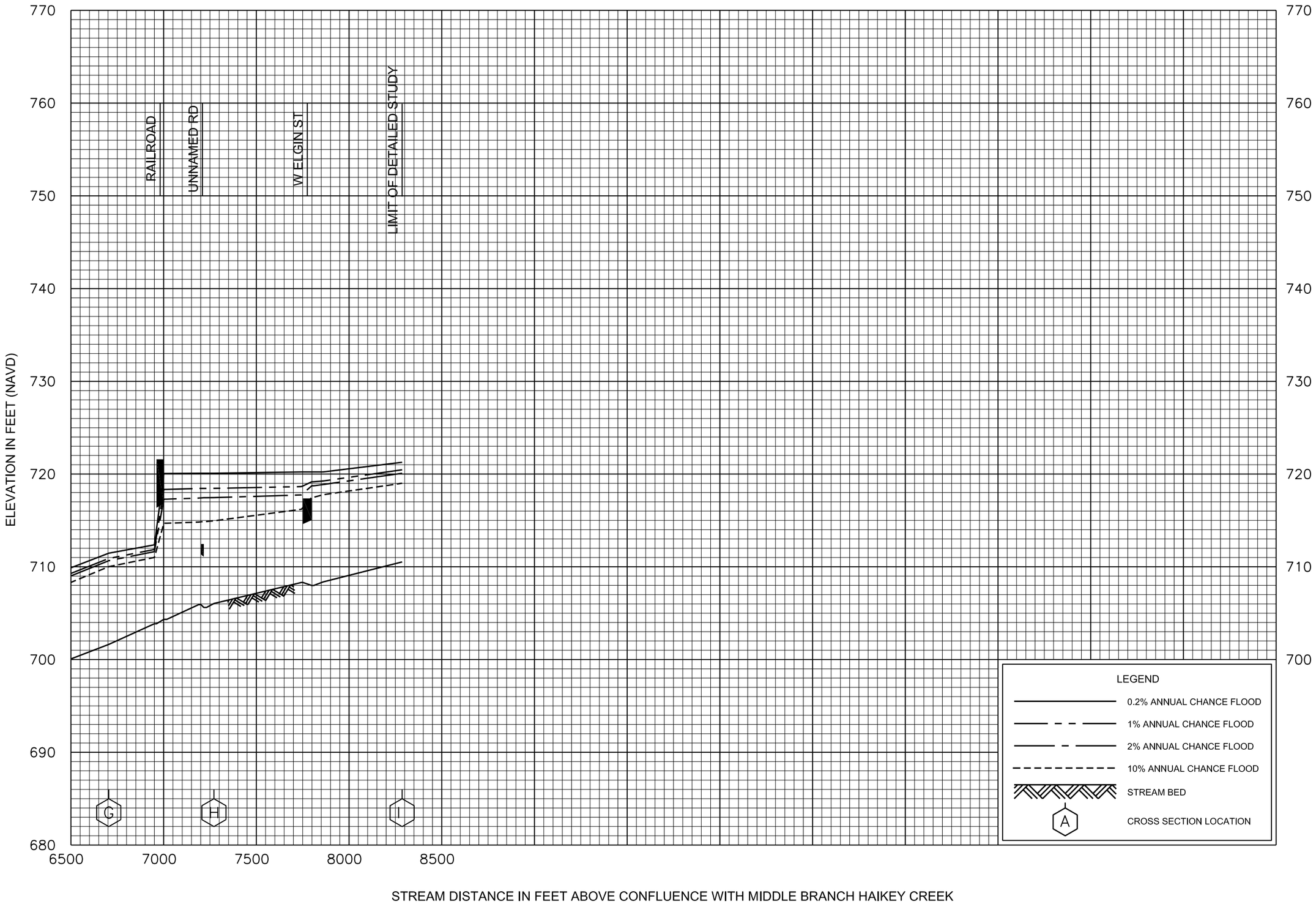

FLOOD PROFILES

PARK GROVE CREEK

FEDERAL EMERGENCY MANAGEMENT AGENCY

TULSA COUNTY, OK

AND INCORPORATED AREAS



FLOOD PROFILES

POLECAT CREEK

FEDERAL EMERGENCY MANAGEMENT AGENCY

TULSA COUNTY, OK

AND INCORPORATED AREAS

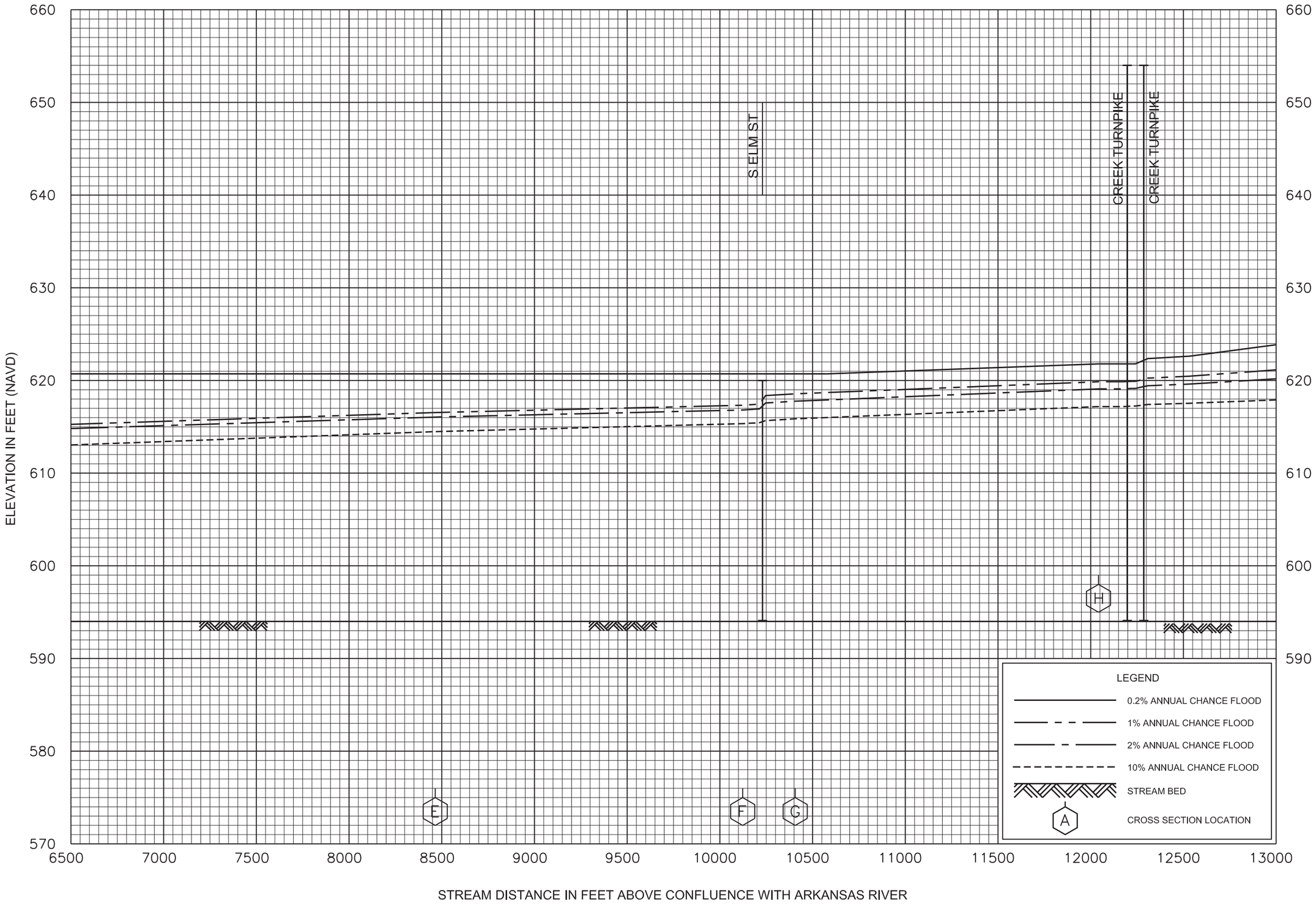

FLOOD PROFILES

POLECAT CREEK

FEDERAL EMERGENCY MANAGEMENT AGENCY

TULSA COUNTY, OK
AND INCORPORATED AREAS

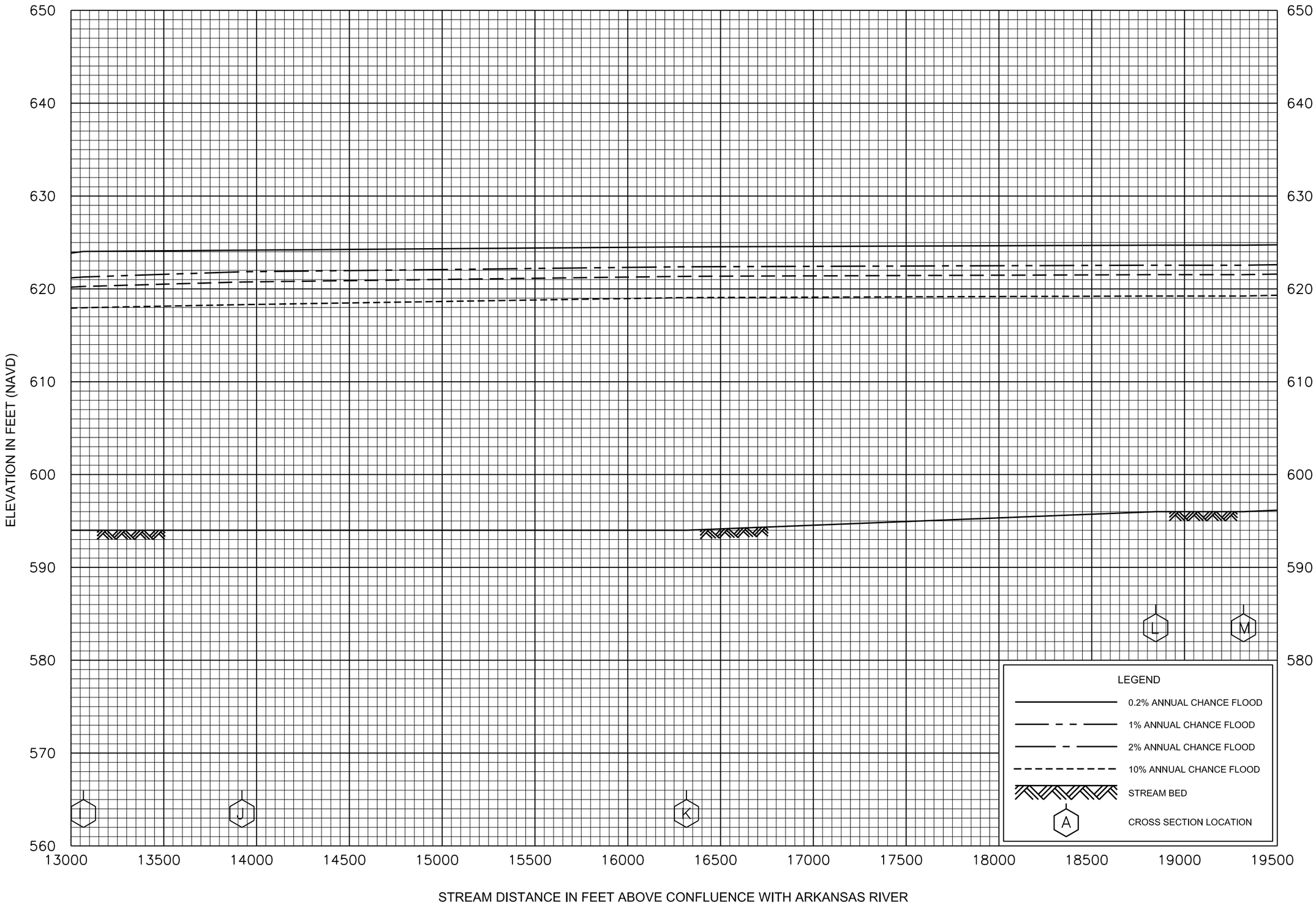

FLOOD PROFILES

POLECAT CREEK

FEDERAL EMERGENCY MANAGEMENT AGENCY

TULSA COUNTY, OK

AND INCORPORATED AREAS

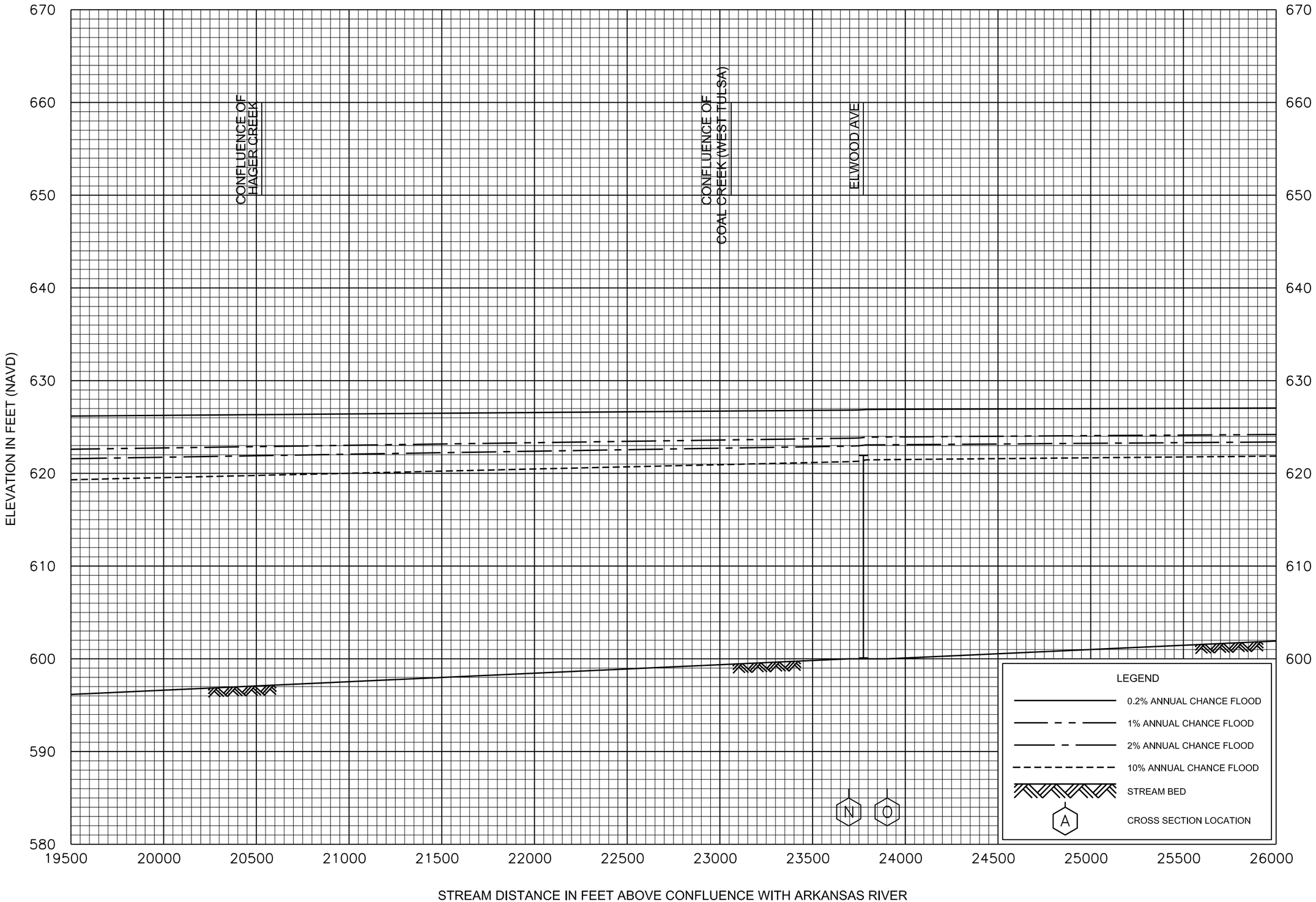

FLOOD PROFILES

POLECAT CREEK

FEDERAL EMERGENCY MANAGEMENT AGENCY

TULSA COUNTY, OK
AND INCORPORATED AREAS

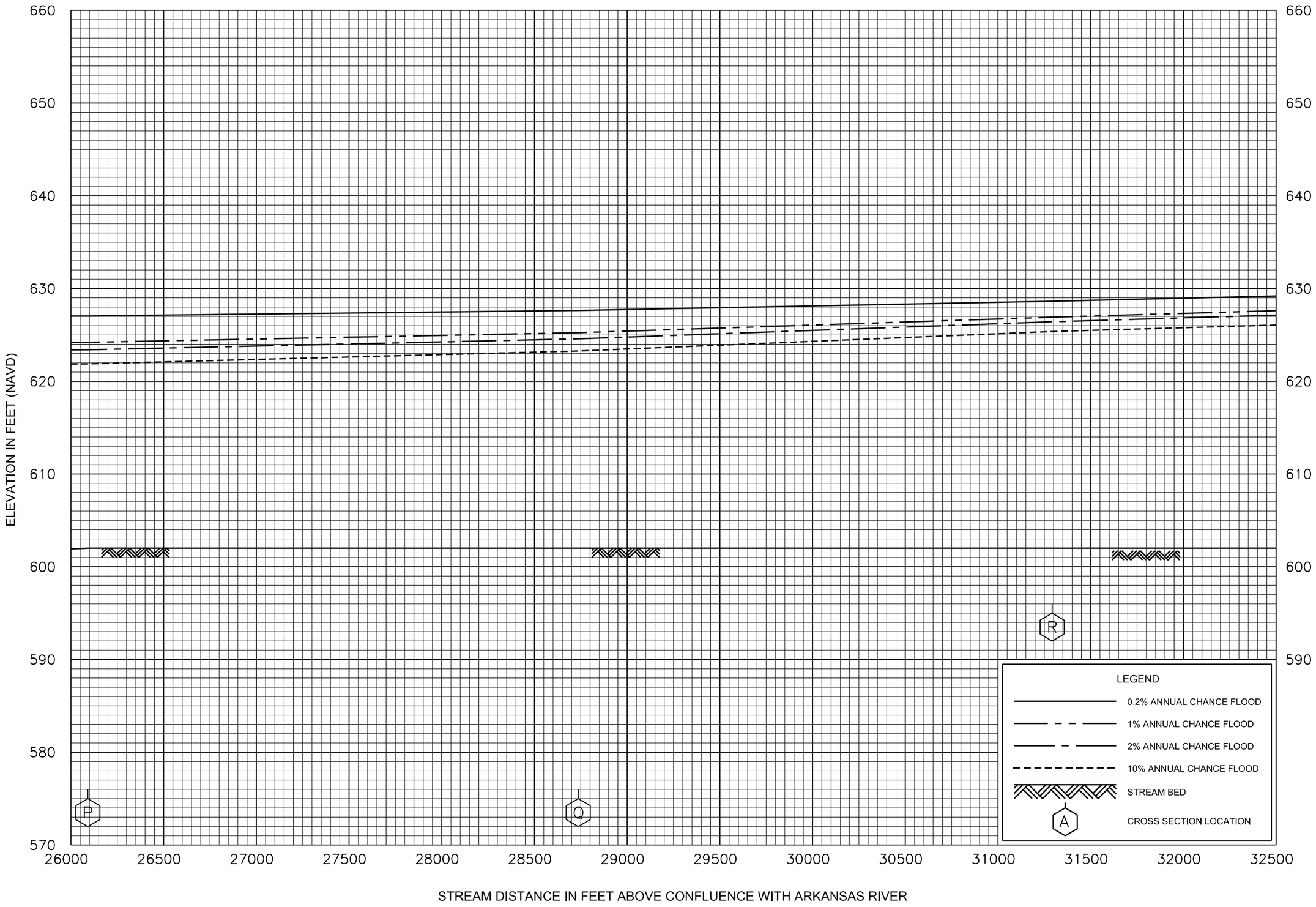

FLOOD PROFILES

POLECAT CREEK

FEDERAL EMERGENCY MANAGEMENT AGENCY

TULSA COUNTY, OK

AND INCORPORATED AREAS

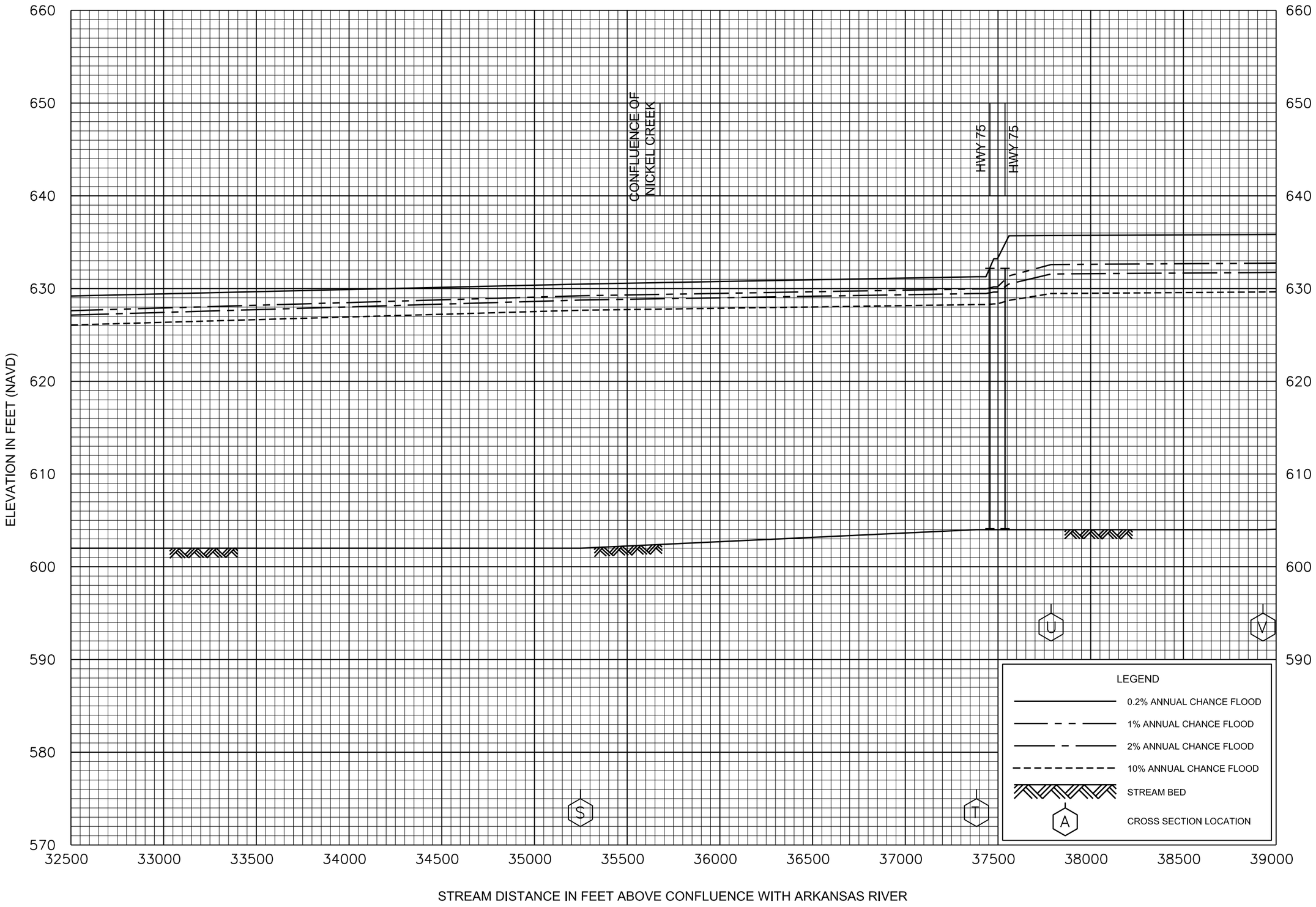

FLOOD PROFILES

POLECAT CREEK

FEDERAL EMERGENCY MANAGEMENT AGENCY

TULSA COUNTY, OK

AND INCORPORATED AREAS

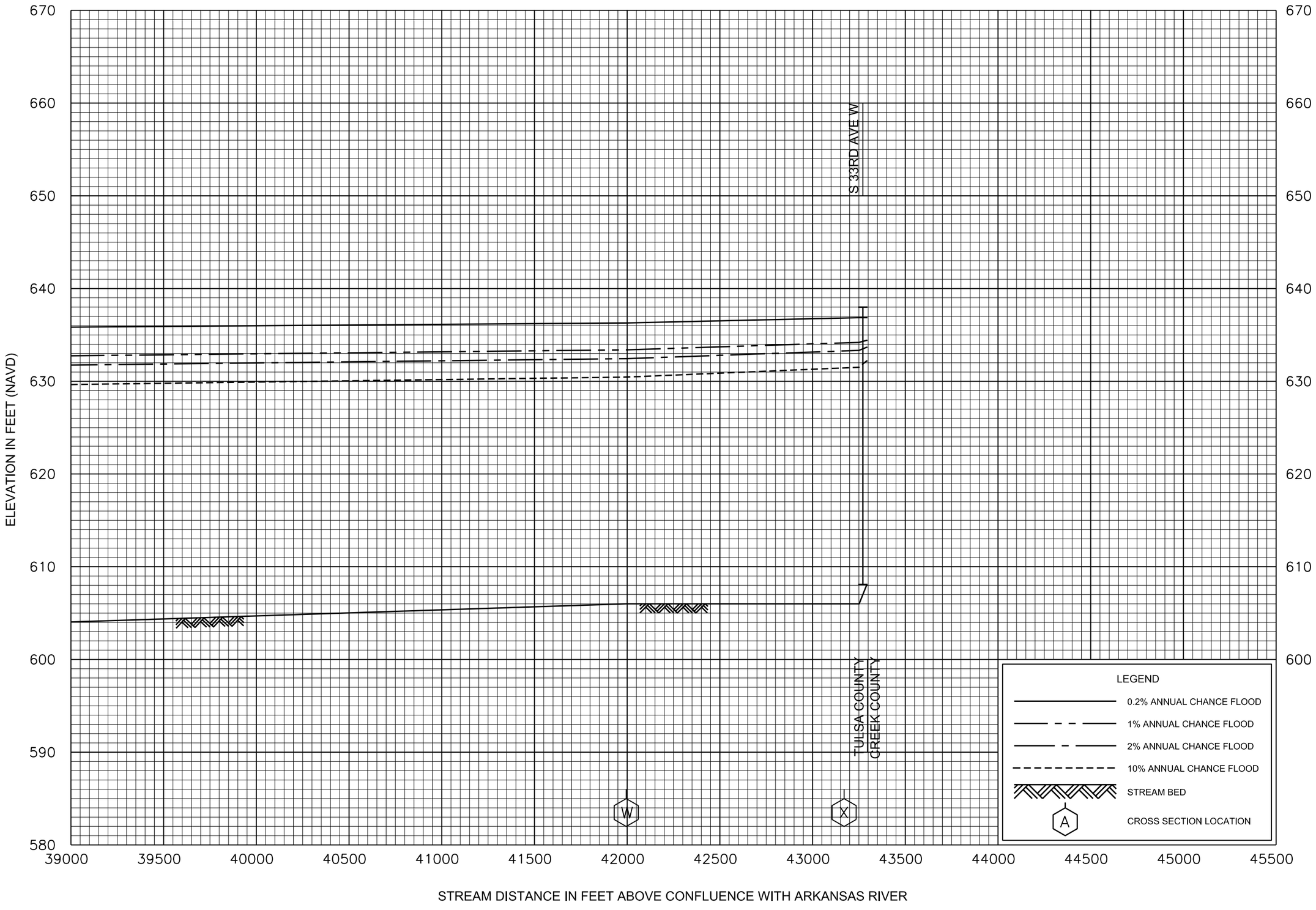

FLOOD PROFILES

POLECAT CREEK

FEDERAL EMERGENCY MANAGEMENT AGENCY

TULSA COUNTY, OK

AND INCORPORATED AREAS

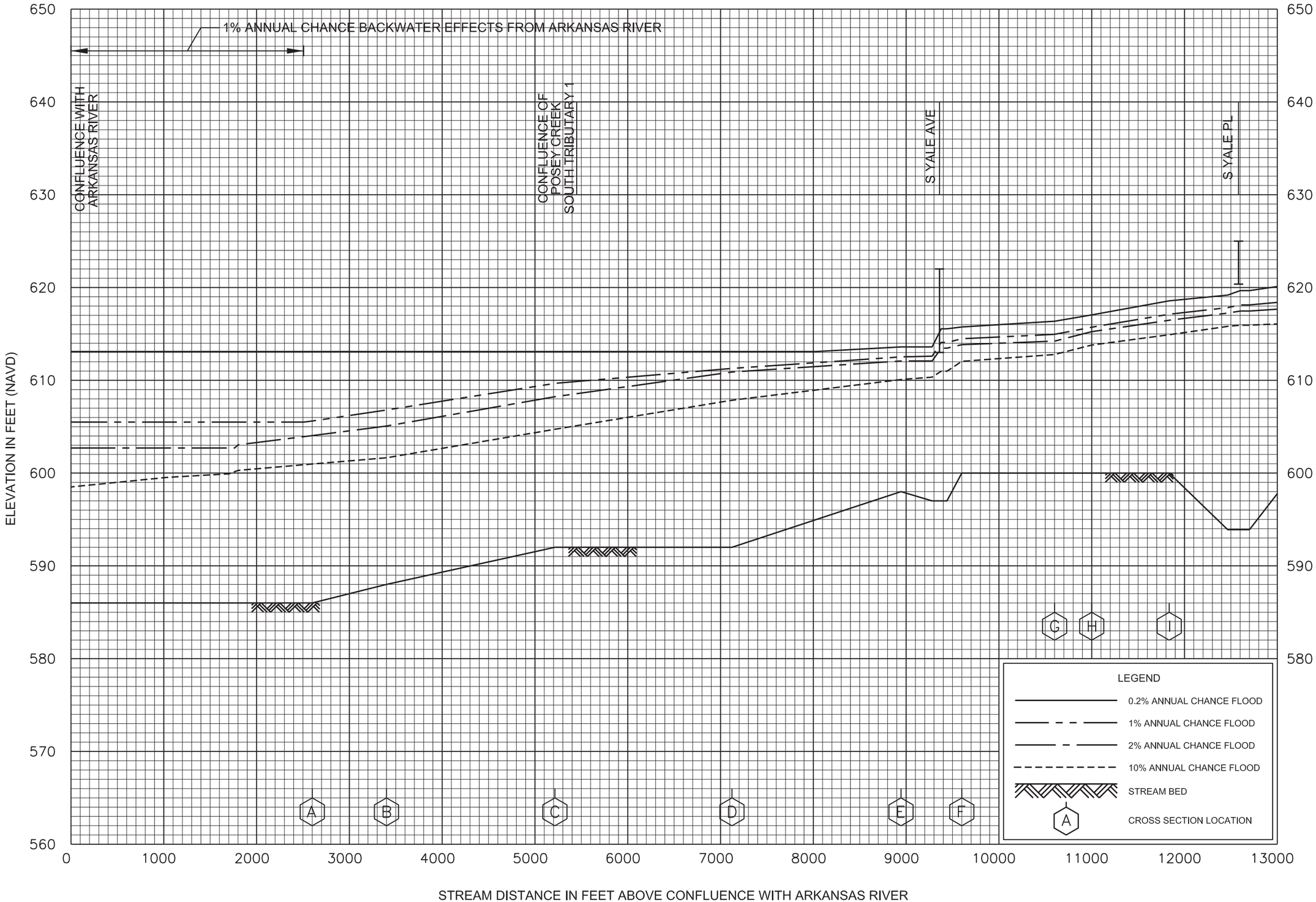

FLOOD PROFILES

POSEY CREEK

FEDERAL EMERGENCY MANAGEMENT AGENCY

TULSA COUNTY, OK

AND INCORPORATED AREAS

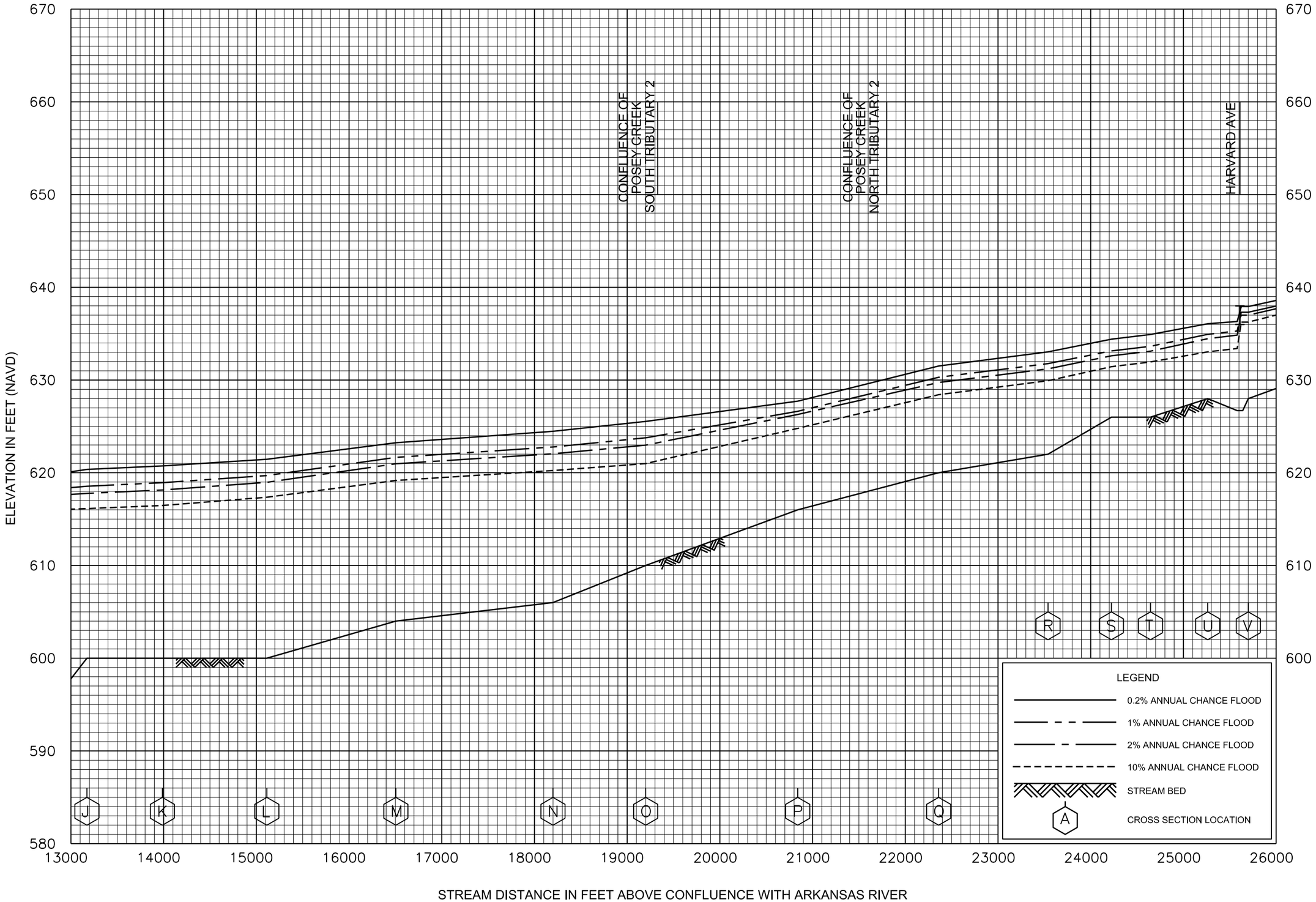

FLOOD PROFILES

POSEY CREEK

FEDERAL EMERGENCY MANAGEMENT AGENCY

TULSA COUNTY, OK
AND INCORPORATED AREAS

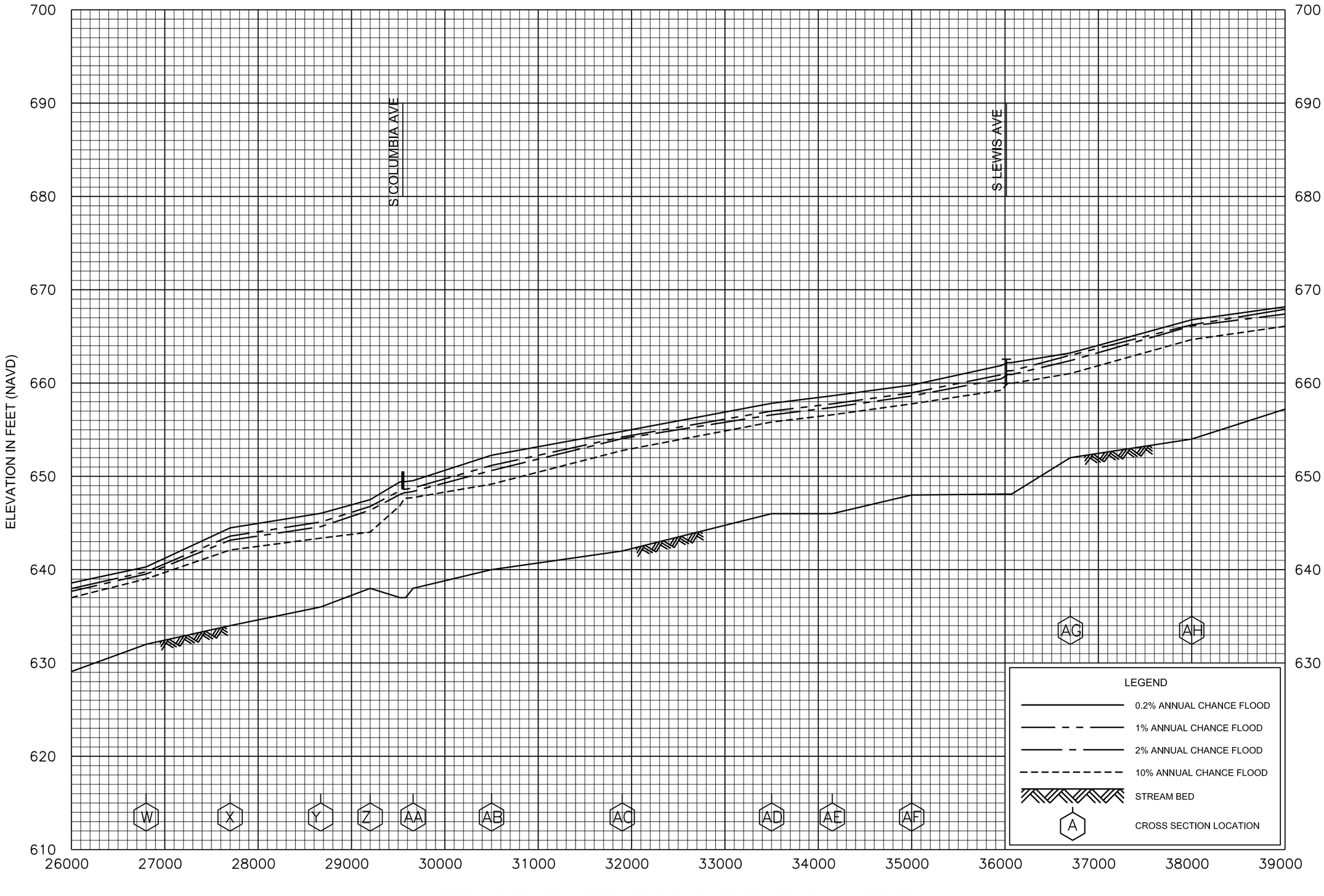

FLOOD PROFILES

POSEY CREEK

FEDERAL EMERGENCY MANAGEMENT AGENCY

TULSA COUNTY, OK
AND INCORPORATED AREAS

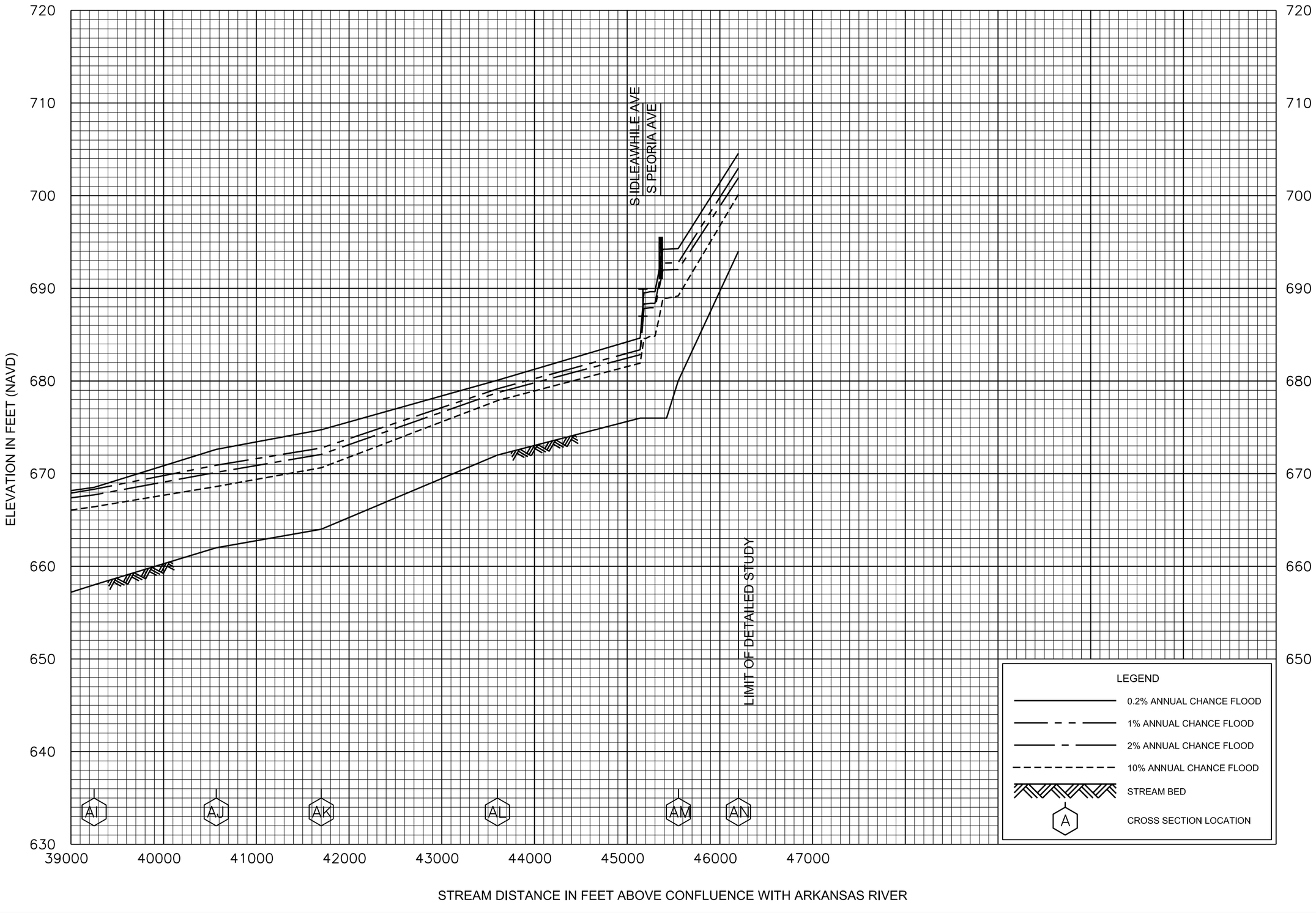

FLOOD PROFILES

POSEY CREEK

FEDERAL EMERGENCY MANAGEMENT AGENCY

TULSA COUNTY, OK

AND INCORPORATED AREAS

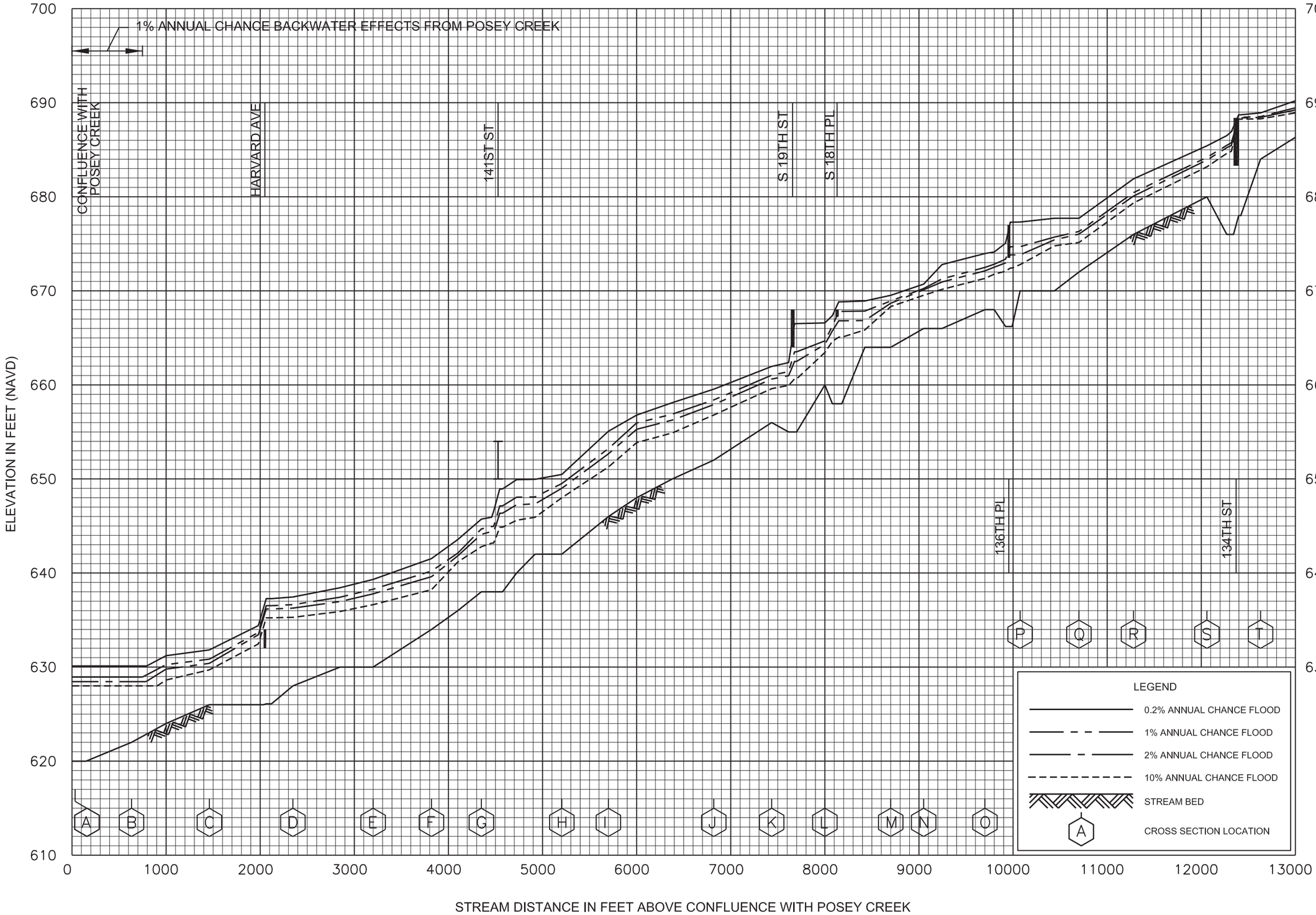

FLOOD PROFILES

POSEY CREEK NORTH TRIBUTARY 1

FEDERAL EMERGENCY MANAGEMENT AGENCY

TULSA COUNTY, OK

AND INCORPORATED AREAS

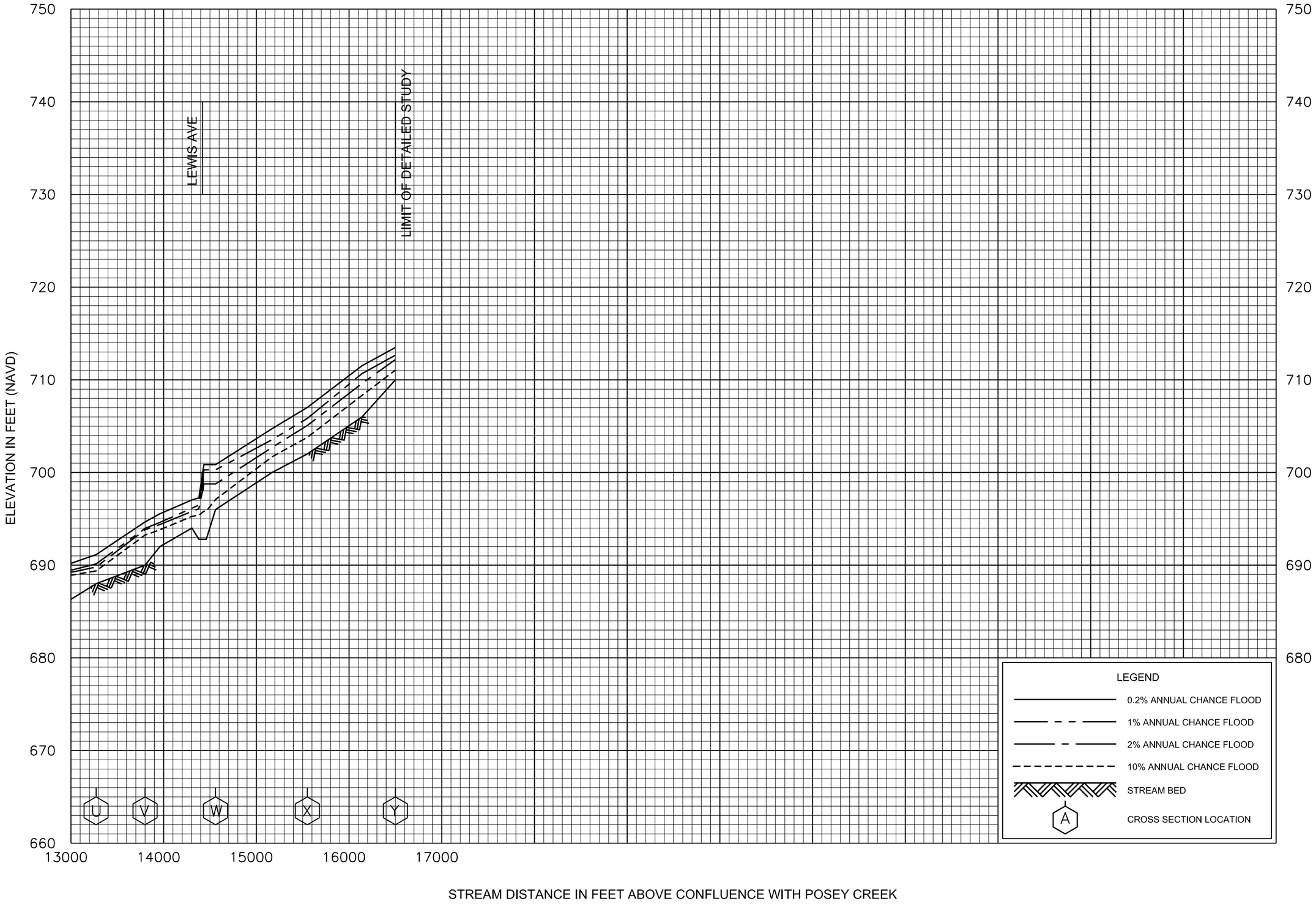

FLOOD PROFILES

POSEY CREEK NORTH TRIBUTARY 1

FEDERAL EMERGENCY MANAGEMENT AGENCY

TULSA COUNTY, OK

AND INCORPORATED AREAS

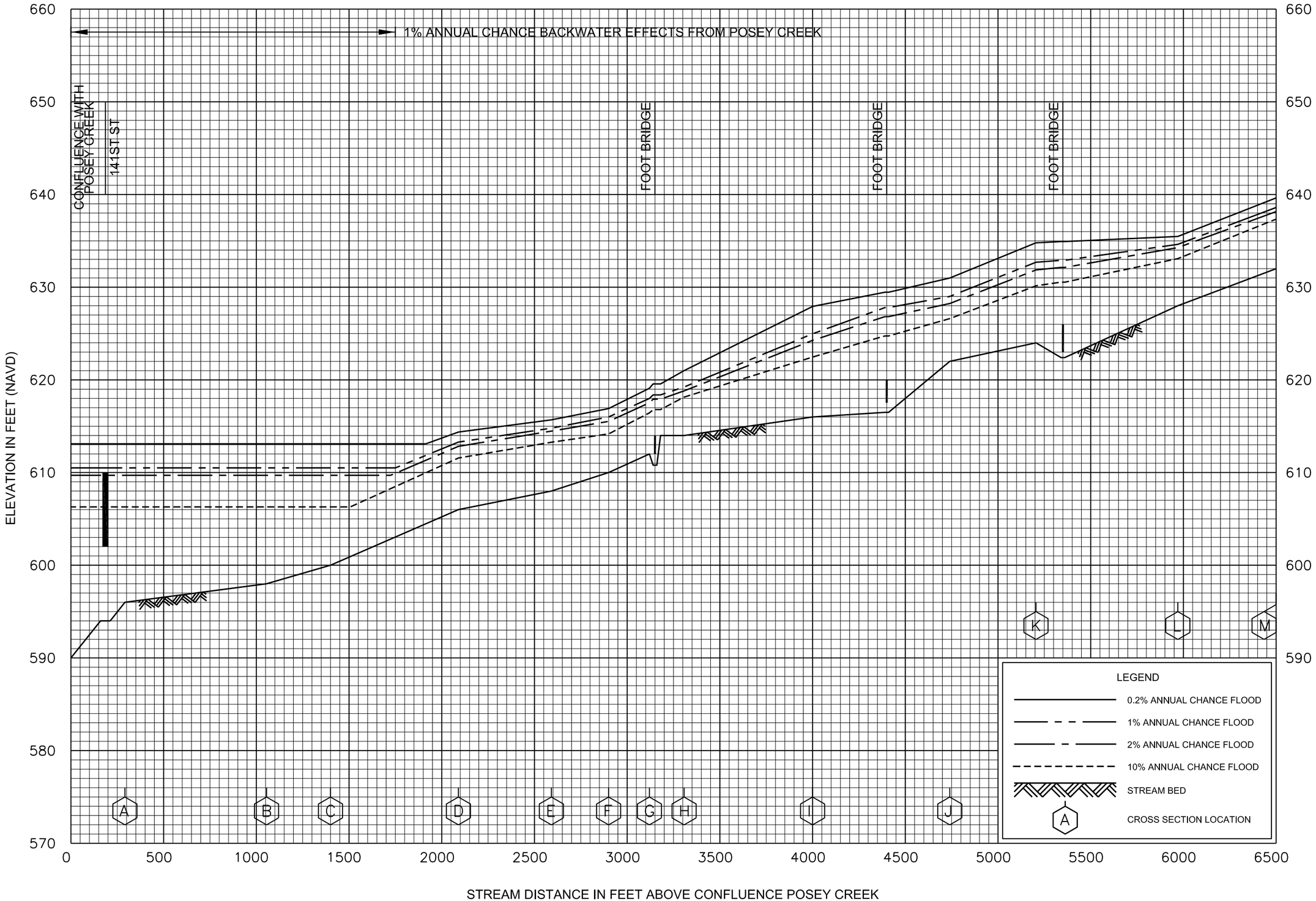

FLOOD PROFILES

POSEY CREEK SOUTH TRIBUTARY 1

FEDERAL EMERGENCY MANAGEMENT AGENCY

TULSA COUNTY, OK
AND INCORPORATED AREAS

247P

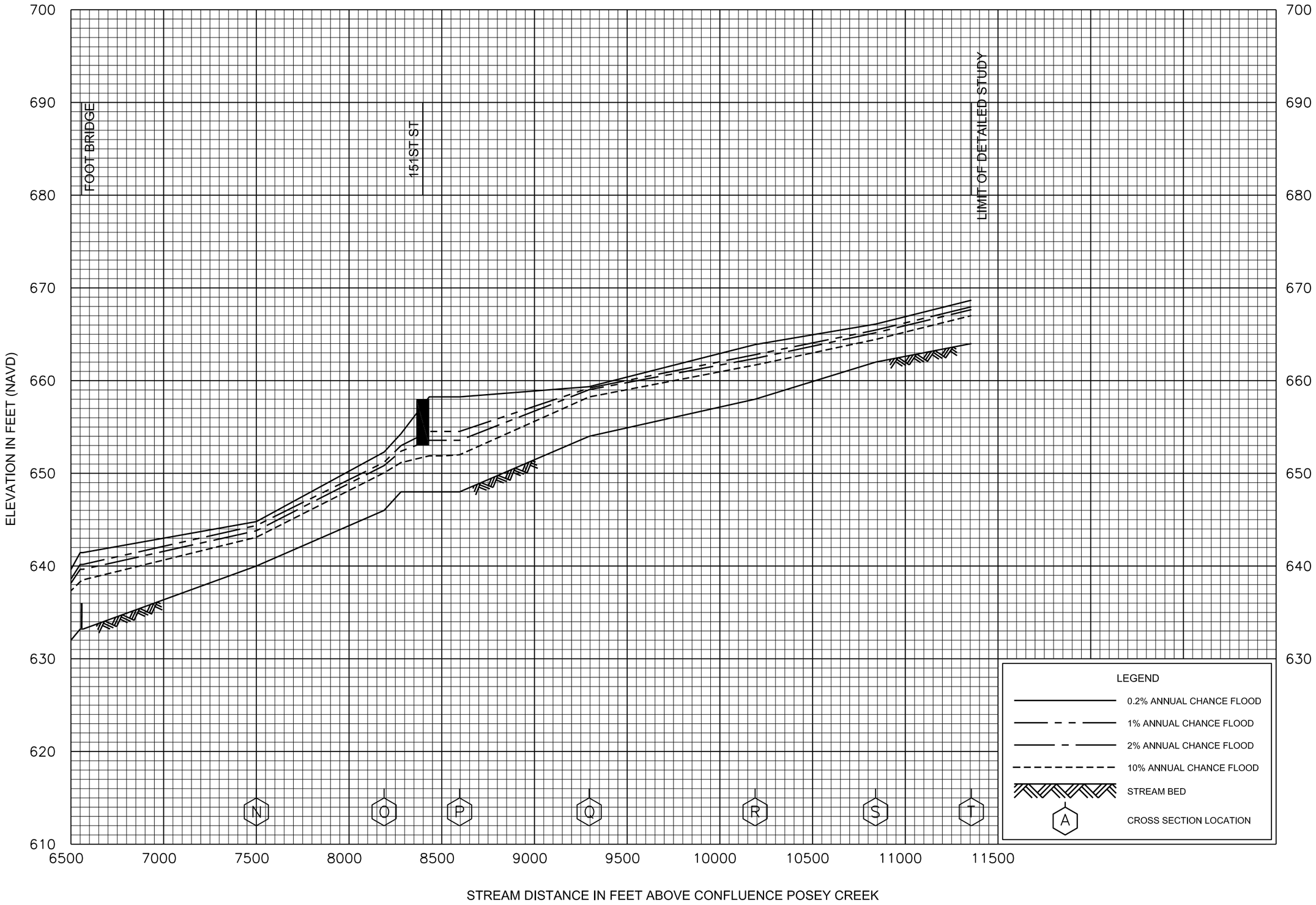

FLOOD PROFILES

POSEY CREEK SOUTH TRIBUTARY 1

FEDERAL EMERGENCY MANAGEMENT AGENCY

TULSA COUNTY, OK

AND INCORPORATED AREAS

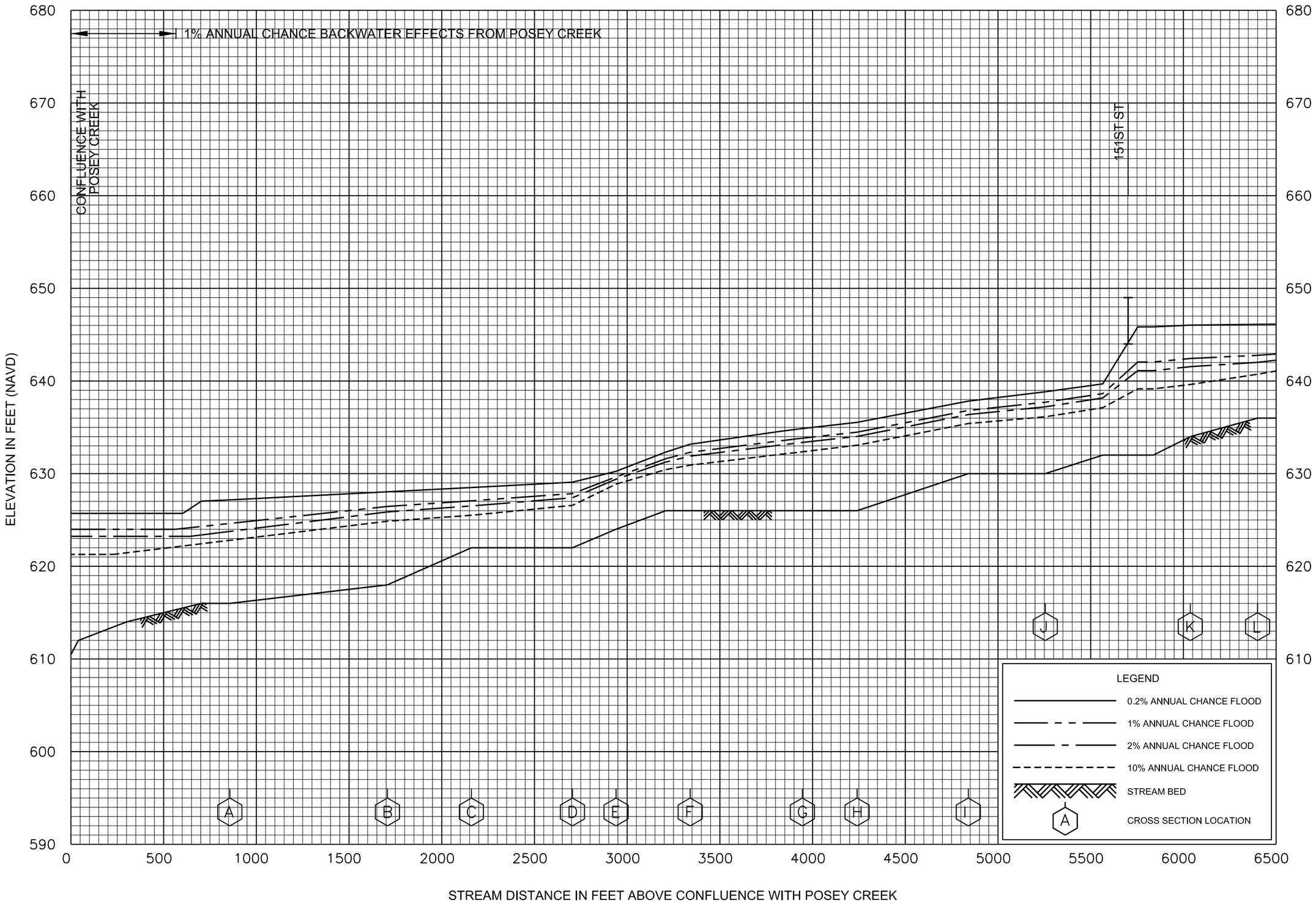

FLOOD PROFILES

POSEY CREEK SOUTH TRIBUTARY 2

FEDERAL EMERGENCY MANAGEMENT AGENCY

TULSA COUNTY, OK

AND INCORPORATED AREAS

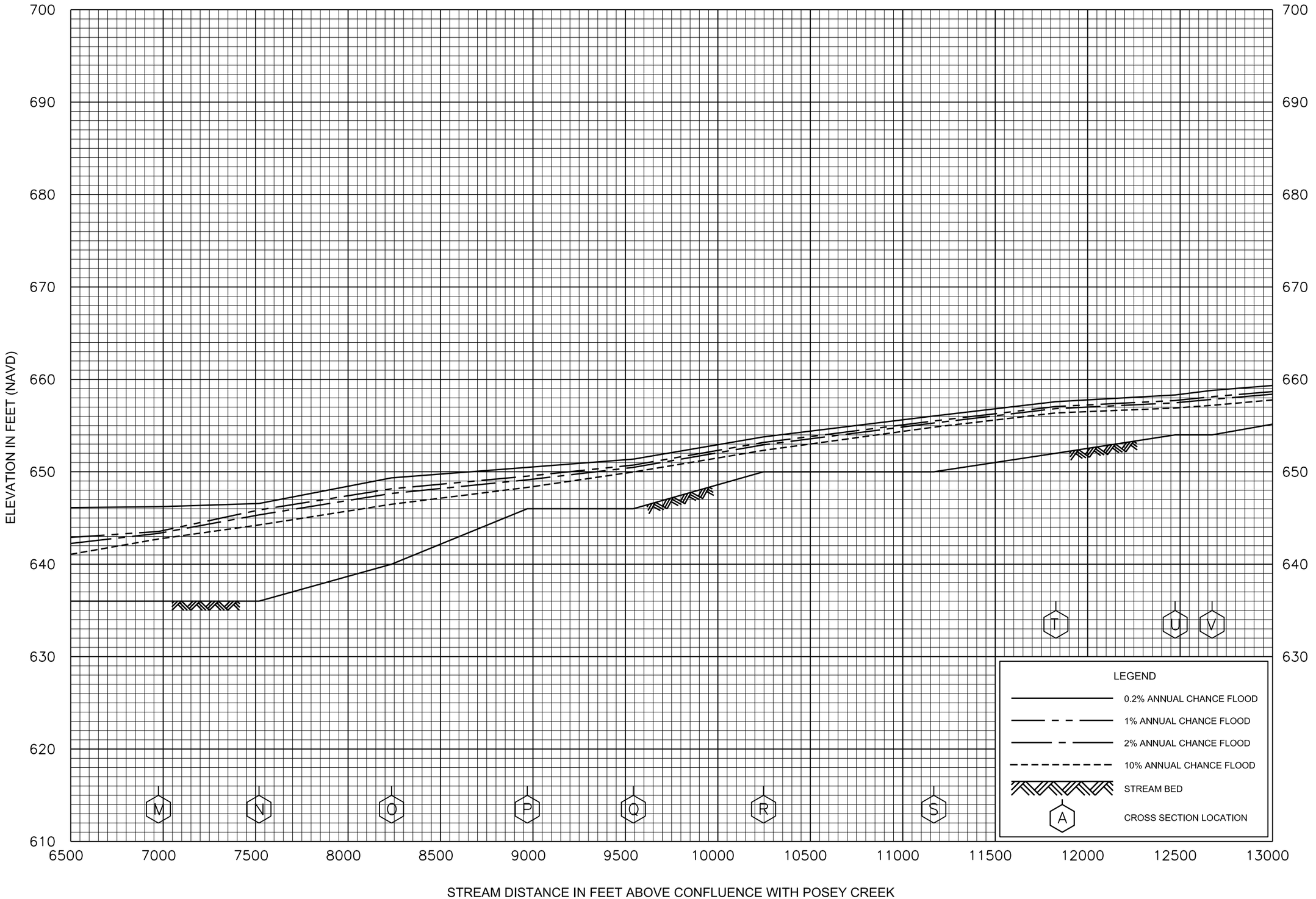

FLOOD PROFILES

POSEY CREEK SOUTH TRIBUTARY 2

FEDERAL EMERGENCY MANAGEMENT AGENCY

TULSA COUNTY, OK
AND INCORPORATED AREAS



FLOOD PROFILES

POSEY CREEK SOUTH TRIBUTARY 2

FEDERAL EMERGENCY MANAGEMENT AGENCY

TULSA COUNTY, OK

AND INCORPORATED AREAS

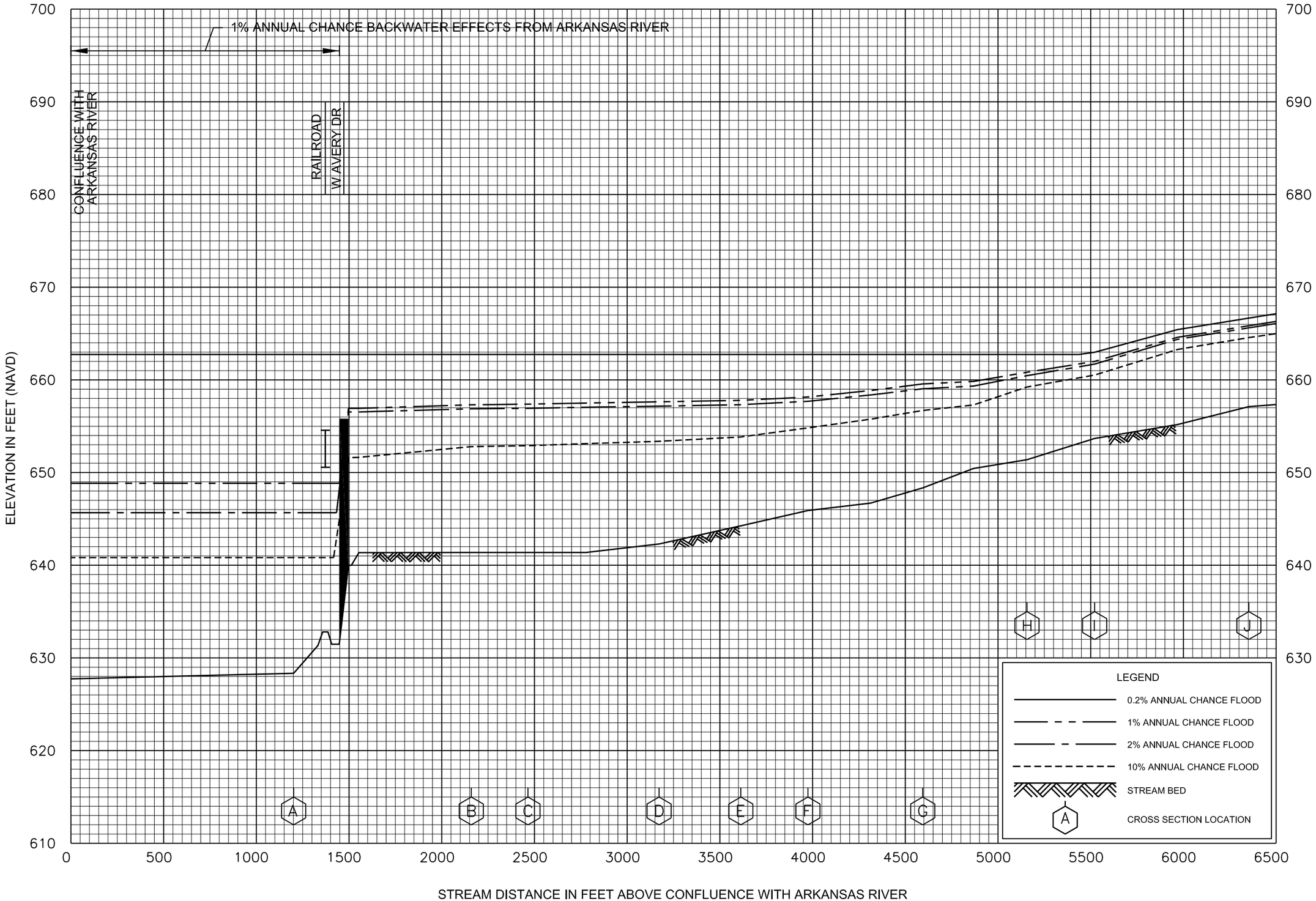

FLOOD PROFILES

PRATTVILLE CREEK

FEDERAL EMERGENCY MANAGEMENT AGENCY

TULSA COUNTY, OK
AND INCORPORATED AREAS

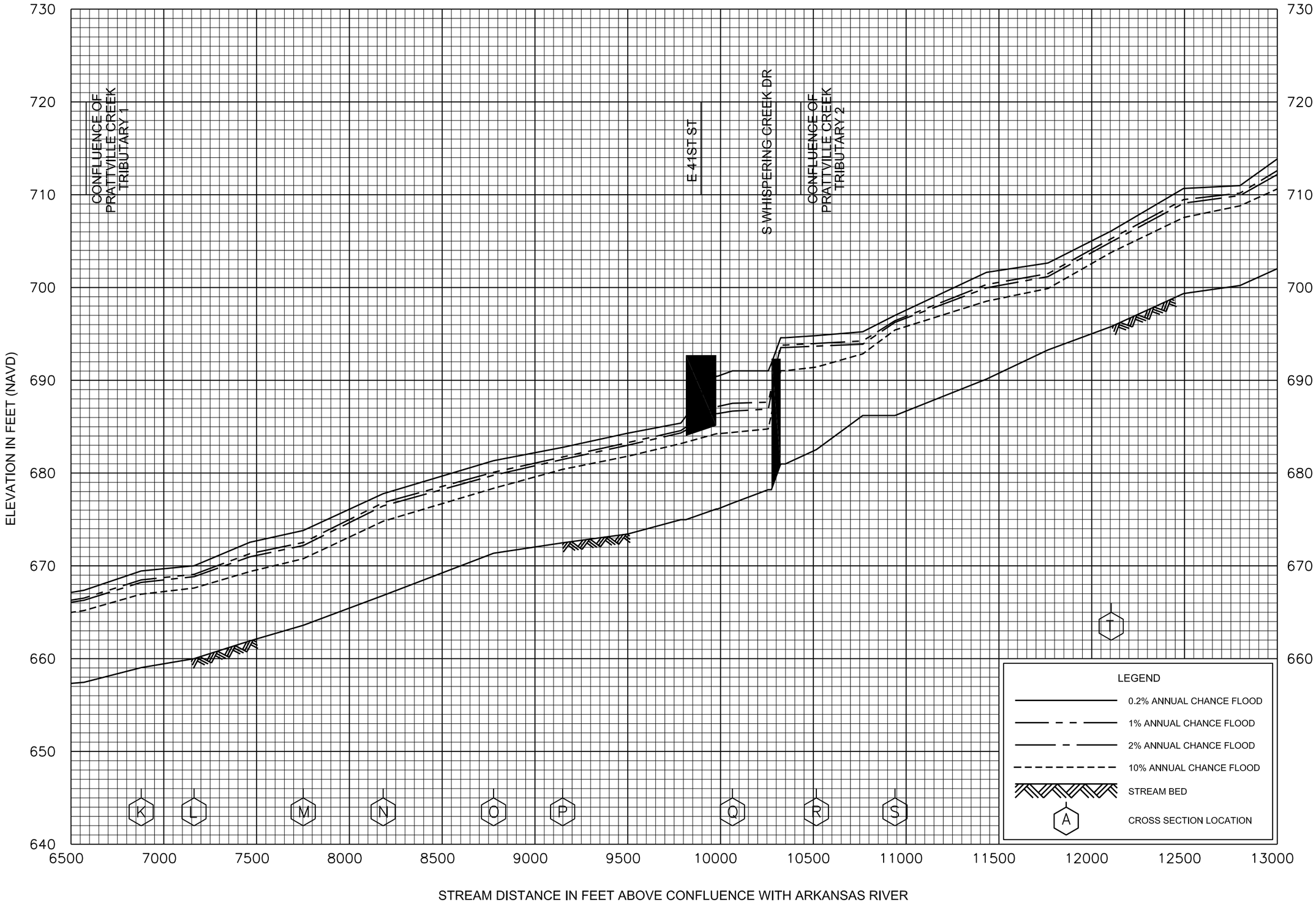

FLOOD PROFILES

PRATTVILLE CREEK

FEDERAL EMERGENCY MANAGEMENT AGENCY

TULSA COUNTY, OK
AND INCORPORATED AREAS

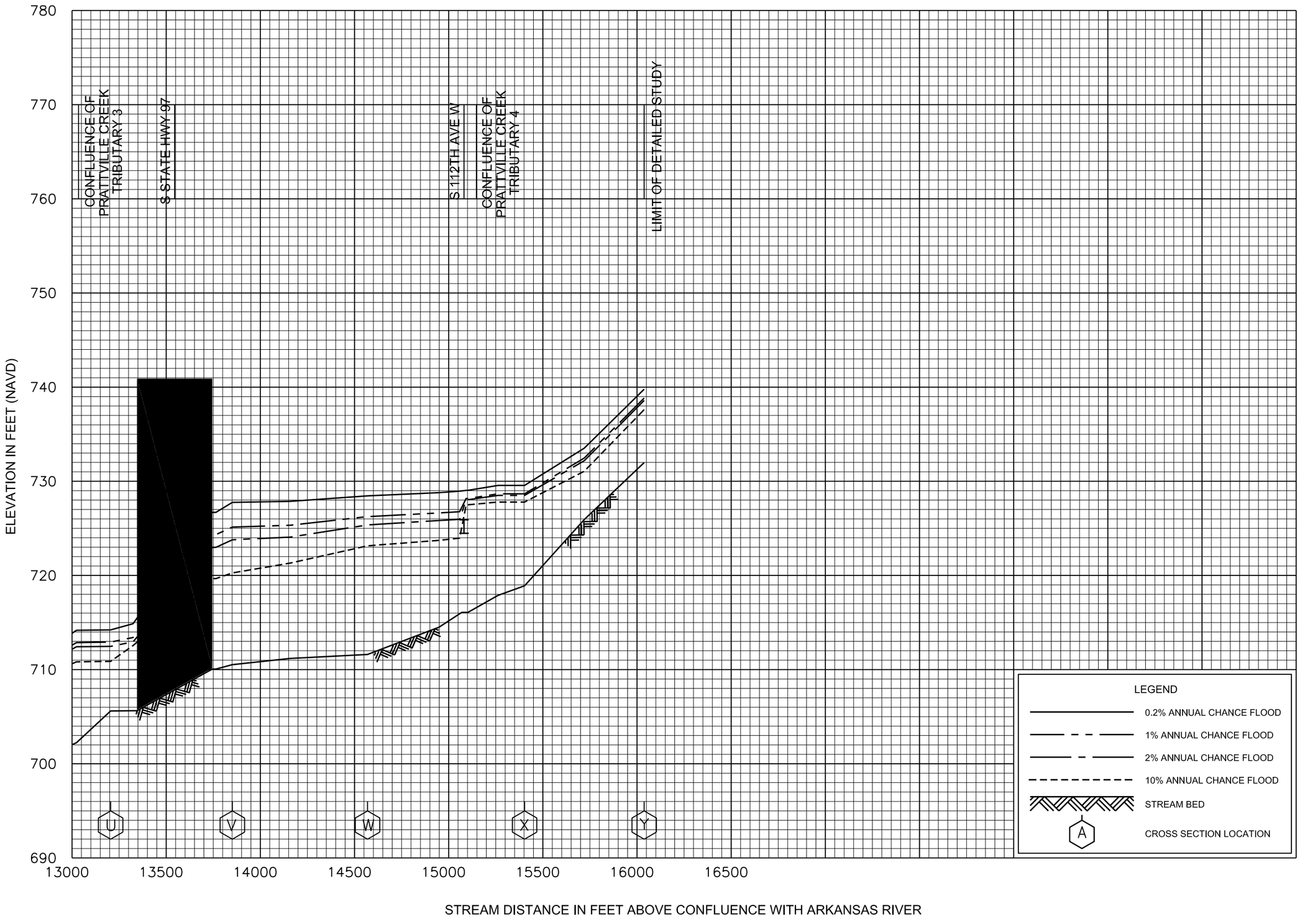

FLOOD PROFILES

PRATTVILLE CREEK

FEDERAL EMERGENCY MANAGEMENT AGENCY

TULSA COUNTY, OK

AND INCORPORATED AREAS



FLOOD PROFILES

PRATTVILLE CREEK TRIBUTARY 1

FEDERAL EMERGENCY MANAGEMENT AGENCY

TULSA COUNTY, OK

AND INCORPORATED AREAS

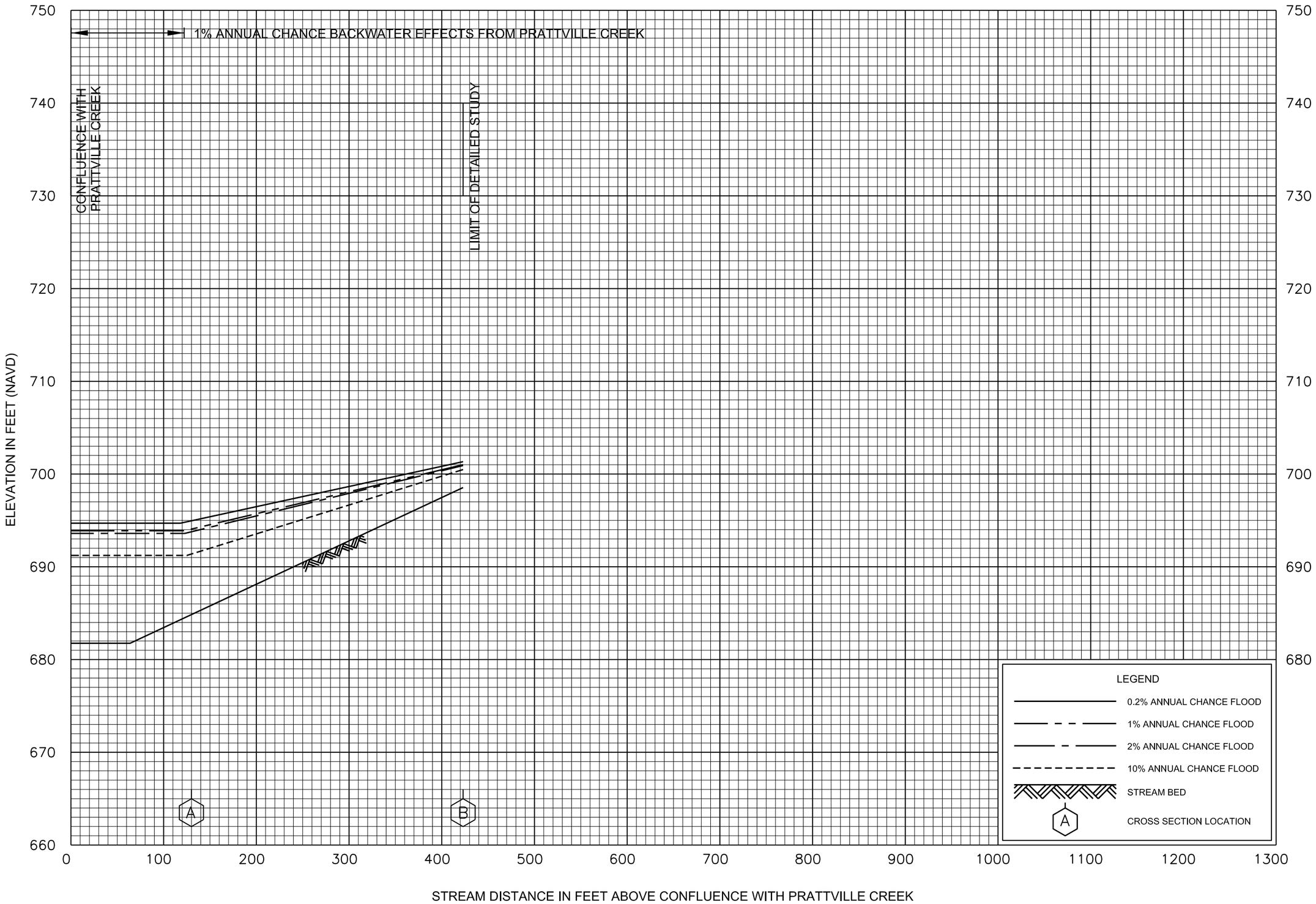

FLOOD PROFILES

PRATTVILLE CREEK TRIBUTARY 2

FEDERAL EMERGENCY MANAGEMENT AGENCY

TULSA COUNTY, OK

AND INCORPORATED AREAS

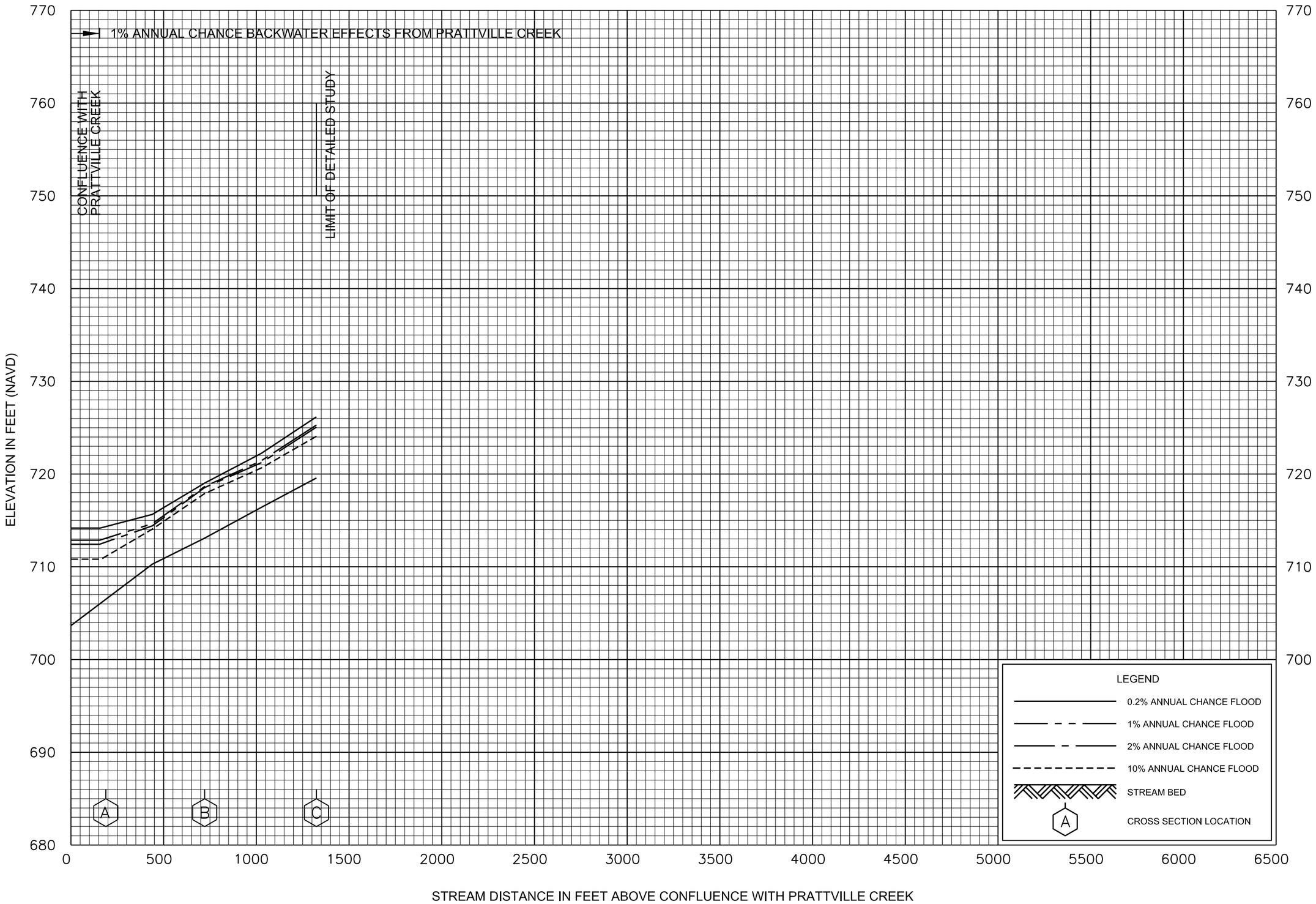

FLOOD PROFILES

PRATTVILLE CREEK TRIBUTARY 3

FEDERAL EMERGENCY MANAGEMENT AGENCY

TULSA COUNTY, OK

AND INCORPORATED AREAS

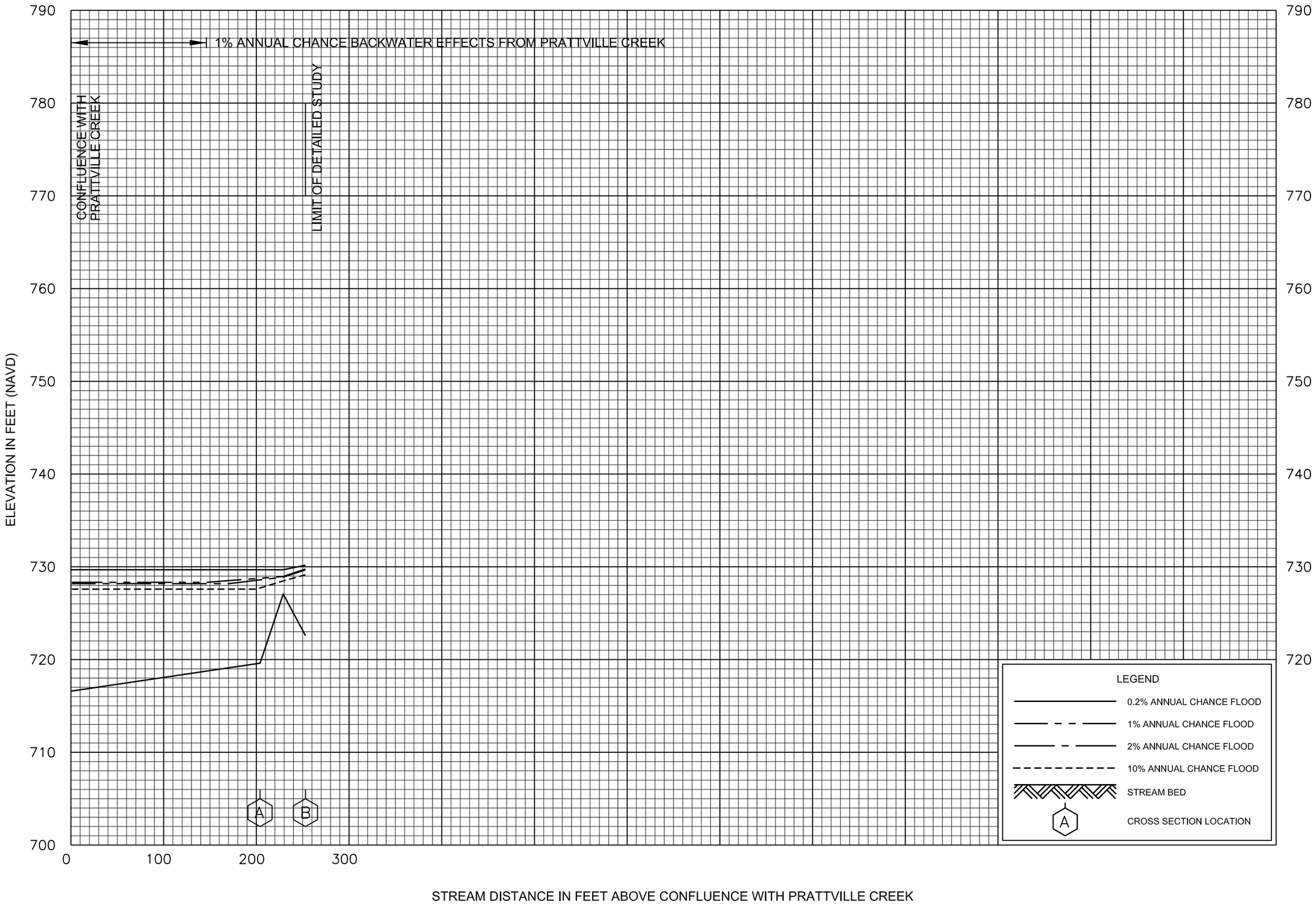

FLOOD PROFILES

PRATTVILLE CREEK TRIBUTARY 4

FEDERAL EMERGENCY MANAGEMENT AGENCY

TULSA COUNTY, OK
AND INCORPORATED AREAS

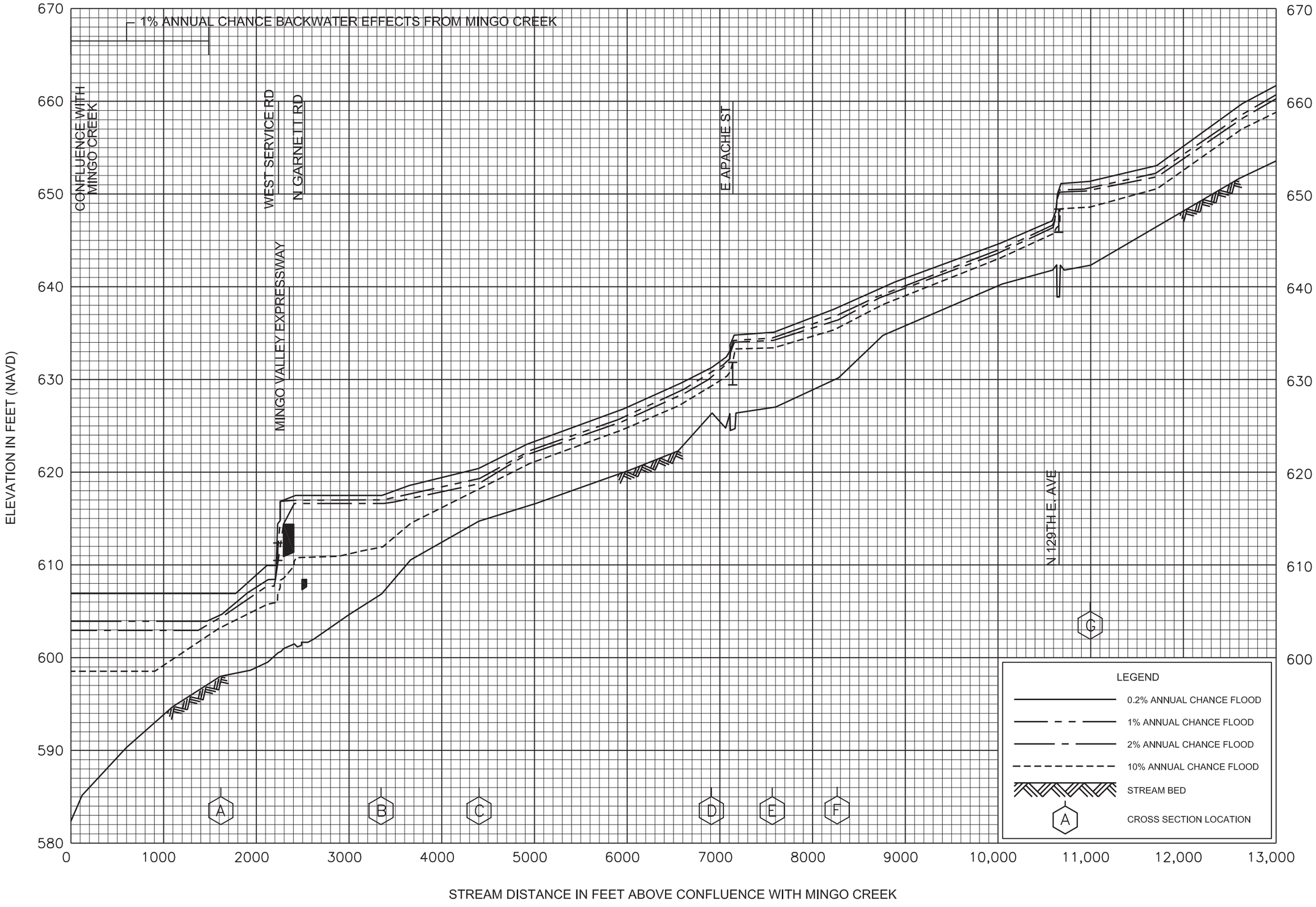

FLOOD PROFILES

QUARRY CREEK

FEDERAL EMERGENCY MANAGEMENT AGENCY

TULSA COUNTY, OK

AND INCORPORATED AREAS



FLOOD PROFILES

QUARRY CREEK

FEDERAL EMERGENCY MANAGEMENT AGENCY

TULSA COUNTY, OK

AND INCORPORATED AREAS

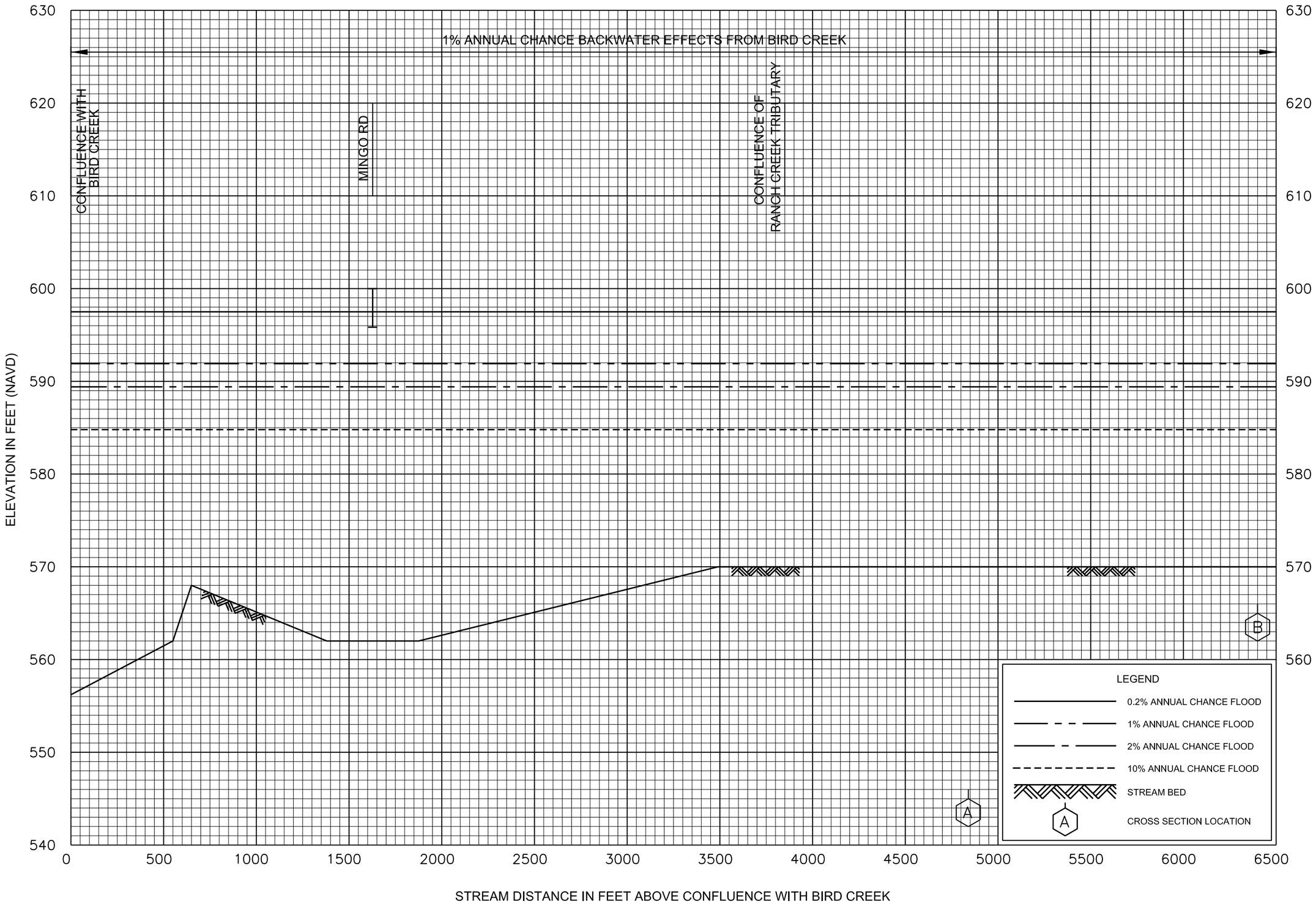

FLOOD PROFILES

RANCH CREEK

FEDERAL EMERGENCY MANAGEMENT AGENCY

TULSA COUNTY, OK

AND INCORPORATED AREAS

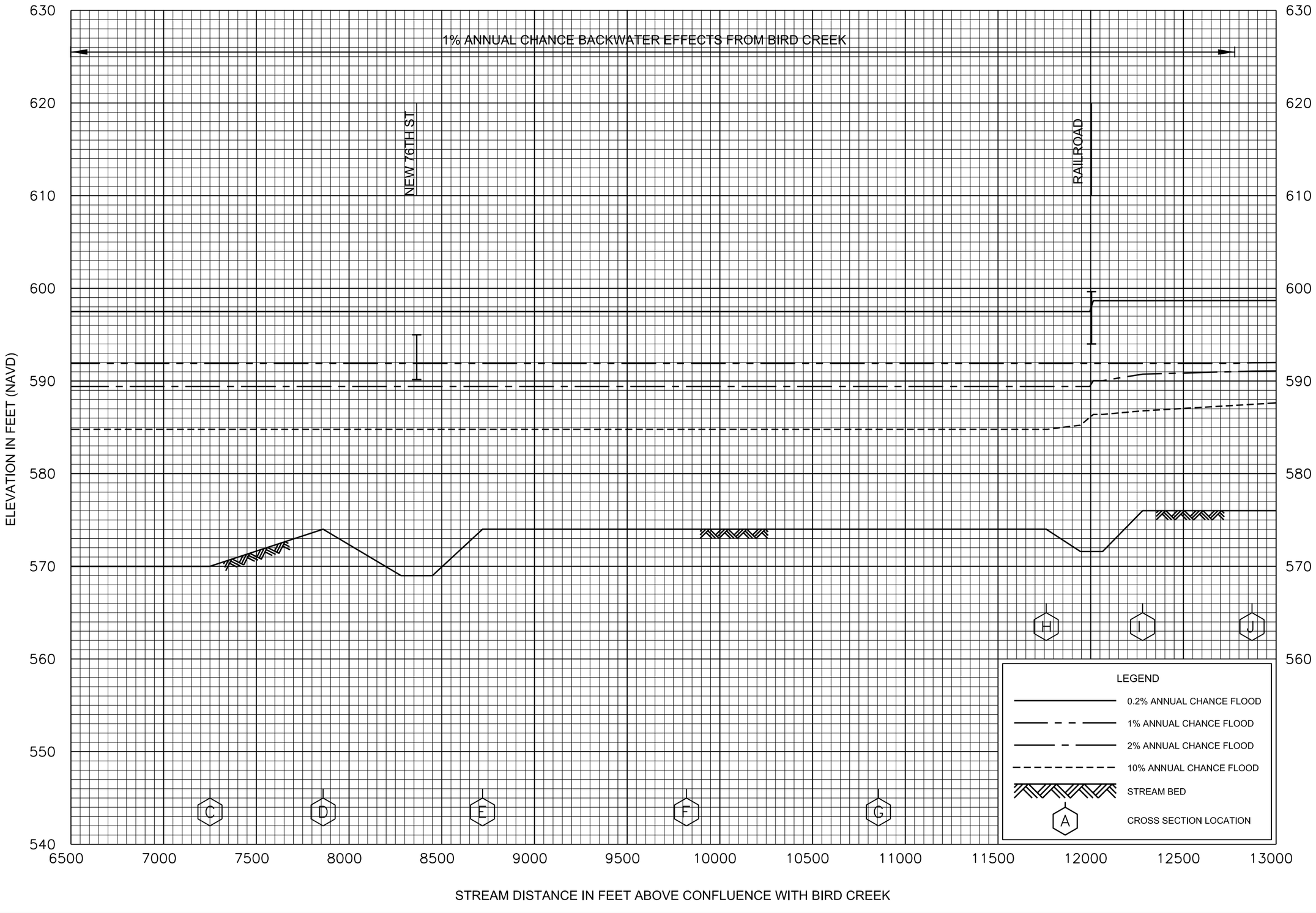

FLOOD PROFILES

RANCH CREEK

FEDERAL EMERGENCY MANAGEMENT AGENCY

TULSA COUNTY, OK

AND INCORPORATED AREAS

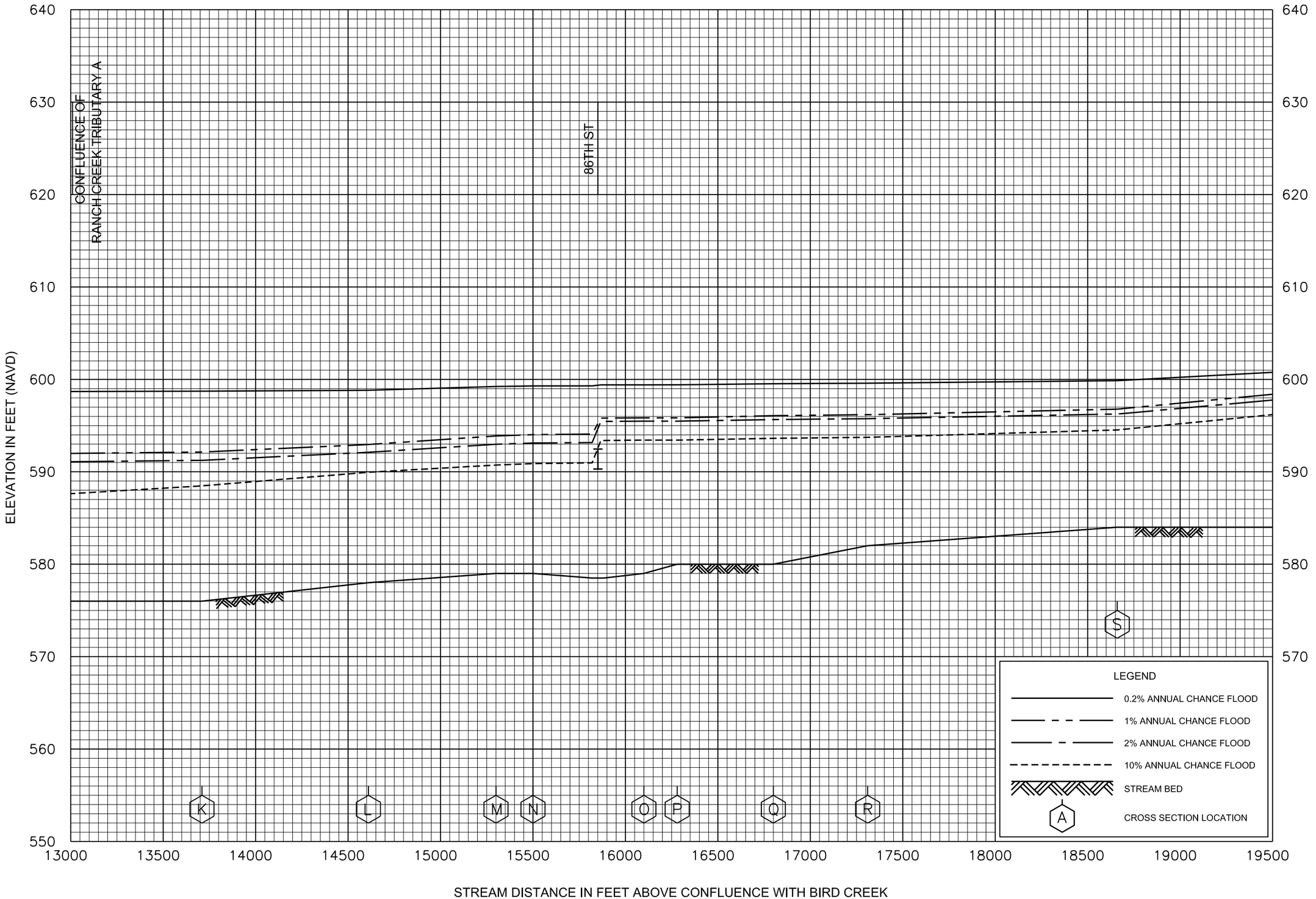

FLOOD PROFILES

RANCH CREEK

FEDERAL EMERGENCY MANAGEMENT AGENCY

TULSA COUNTY, OK
AND INCORPORATED AREAS

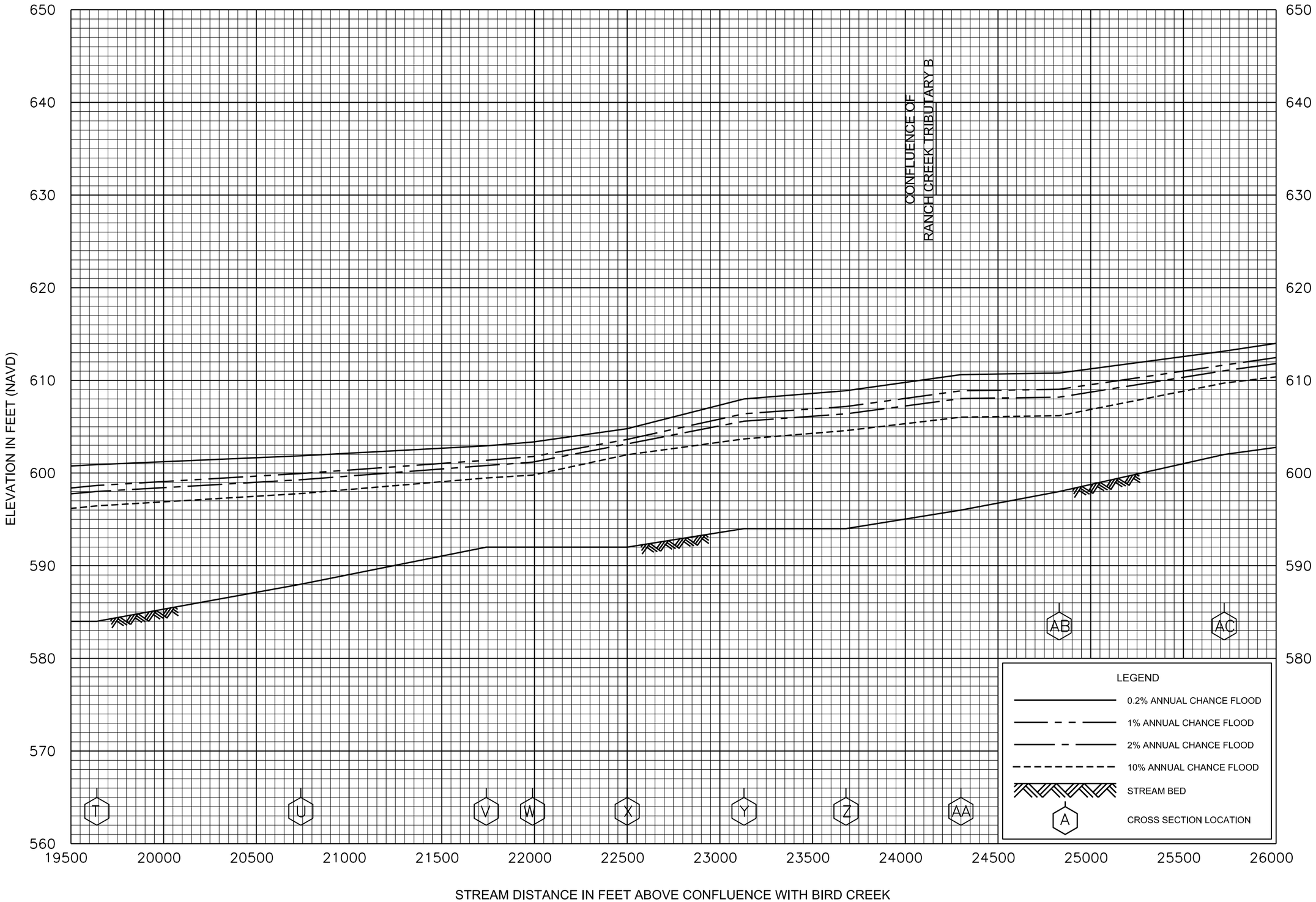

FLOOD PROFILES

RANCH CREEK

FEDERAL EMERGENCY MANAGEMENT AGENCY

TULSA COUNTY, OK
AND INCORPORATED AREAS

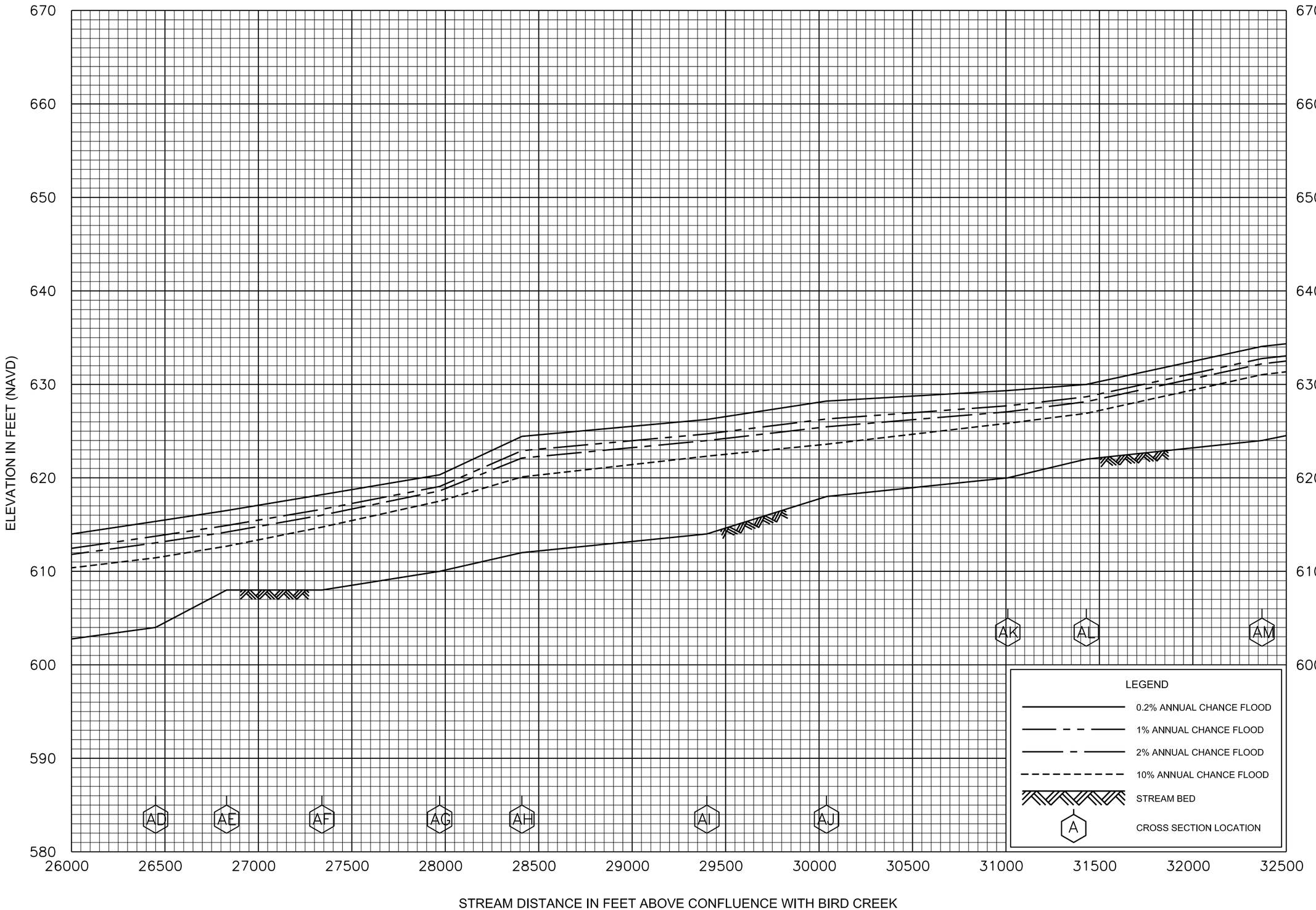

FLOOD PROFILES

RANCH CREEK

FEDERAL EMERGENCY MANAGEMENT AGENCY

TULSA COUNTY, OK

AND INCORPORATED AREAS

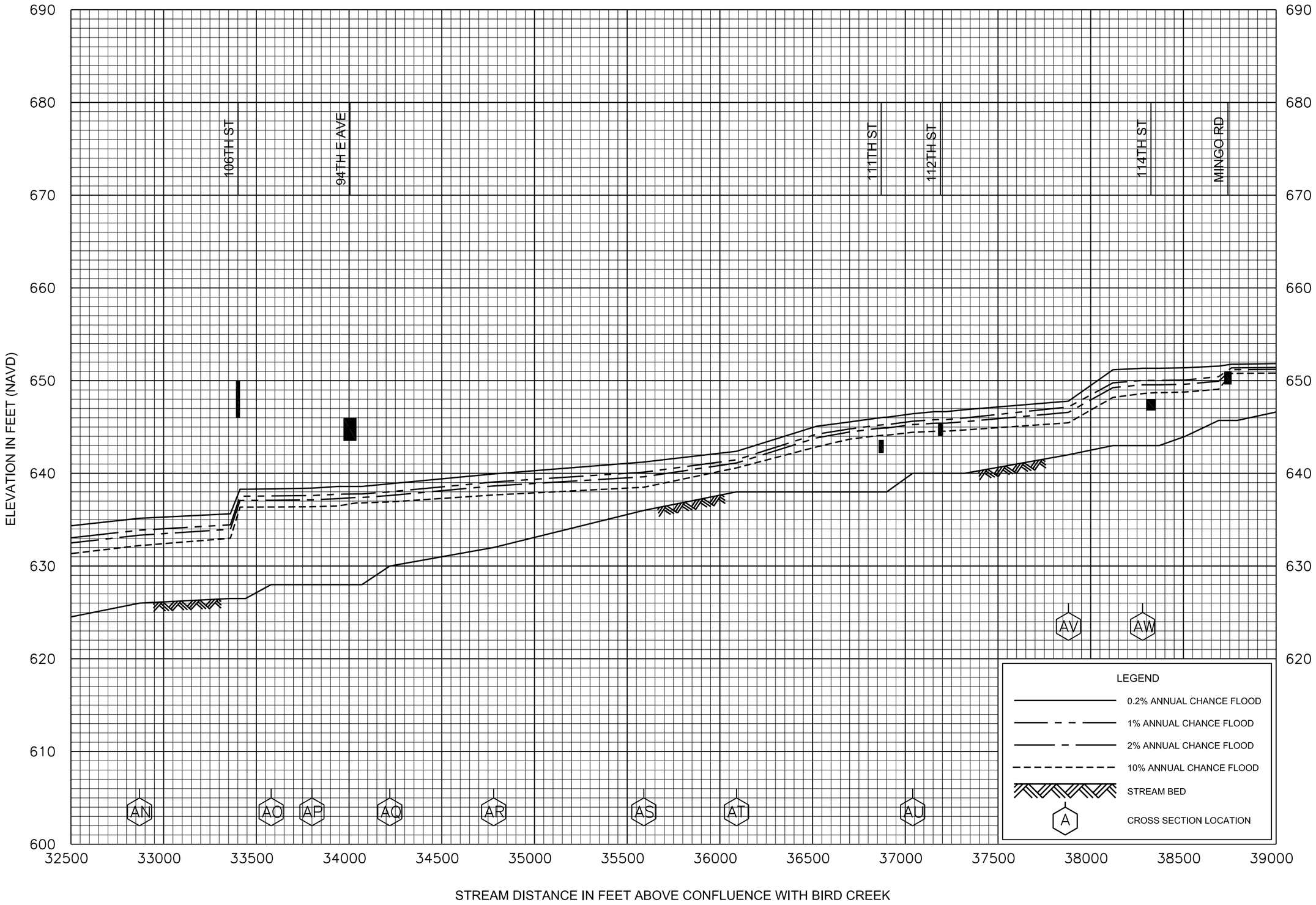

FLOOD PROFILES

RANCH CREEK

FEDERAL EMERGENCY MANAGEMENT AGENCY

TULSA COUNTY, OK

AND INCORPORATED AREAS

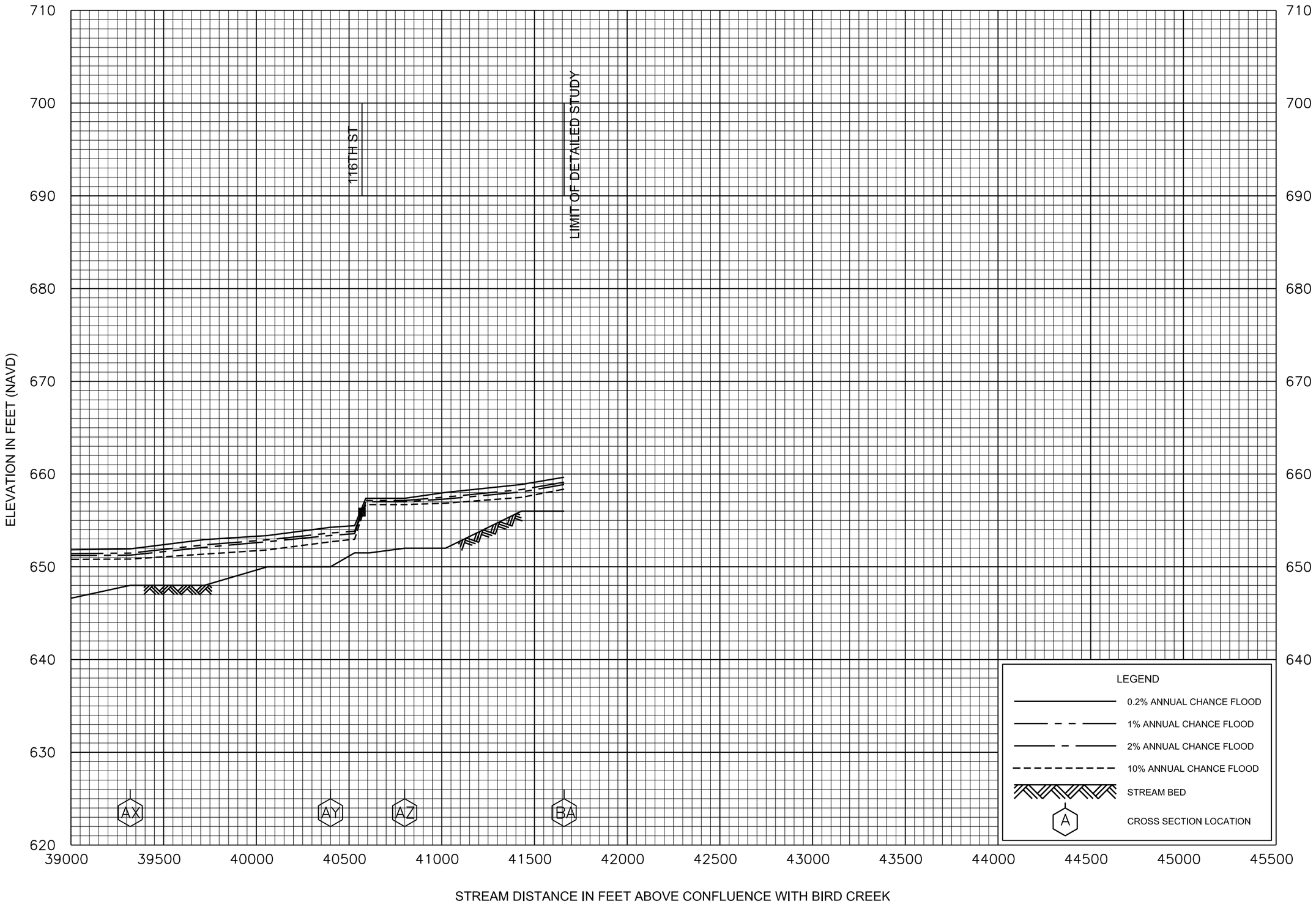

FLOOD PROFILES

RANCH CREEK

FEDERAL EMERGENCY MANAGEMENT AGENCY

TULSA COUNTY, OK

AND INCORPORATED AREAS

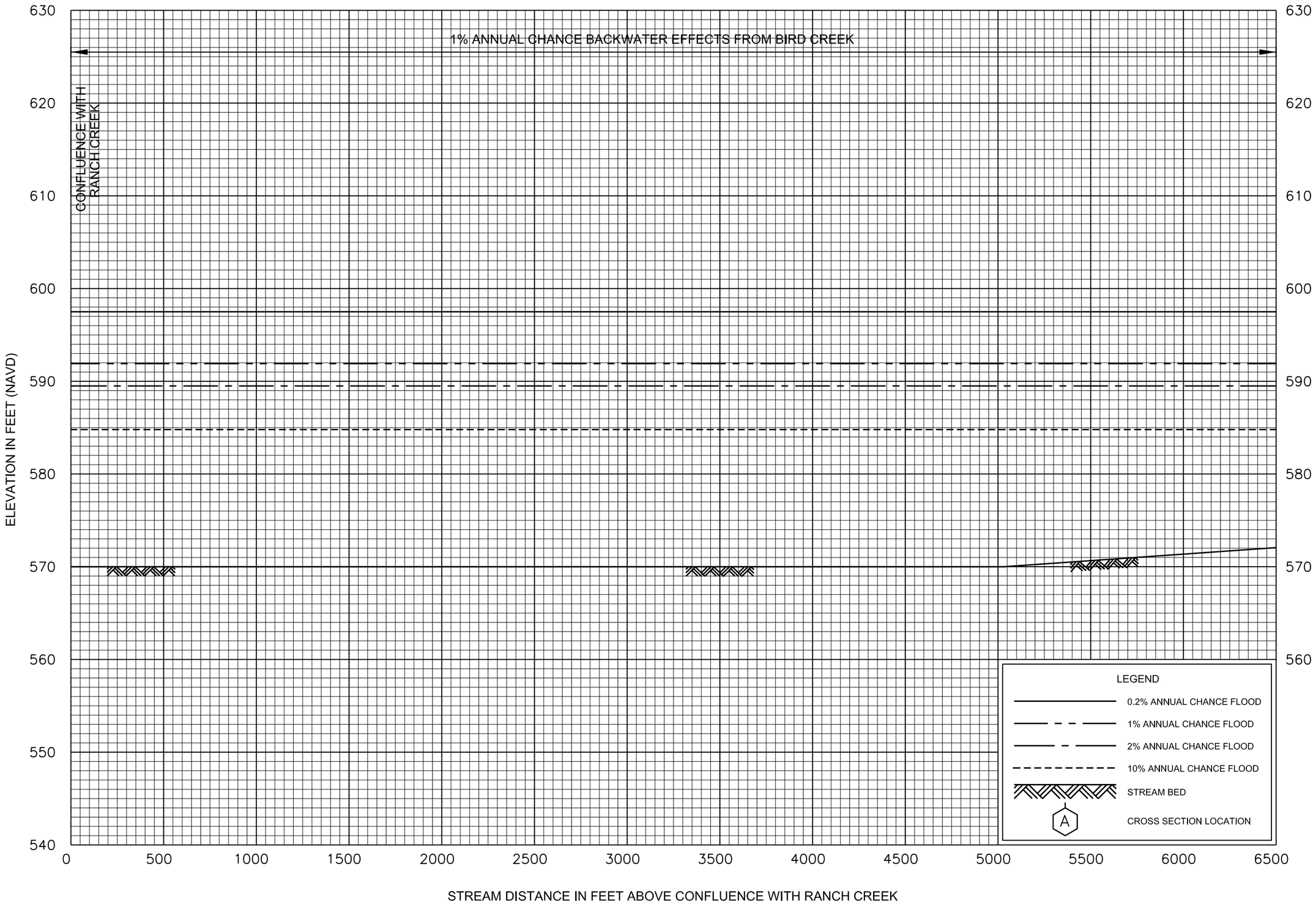

FLOOD PROFILES

RANCH CREEK TRIBUTARY

FEDERAL EMERGENCY MANAGEMENT AGENCY

TULSA COUNTY, OK
AND INCORPORATED AREAS

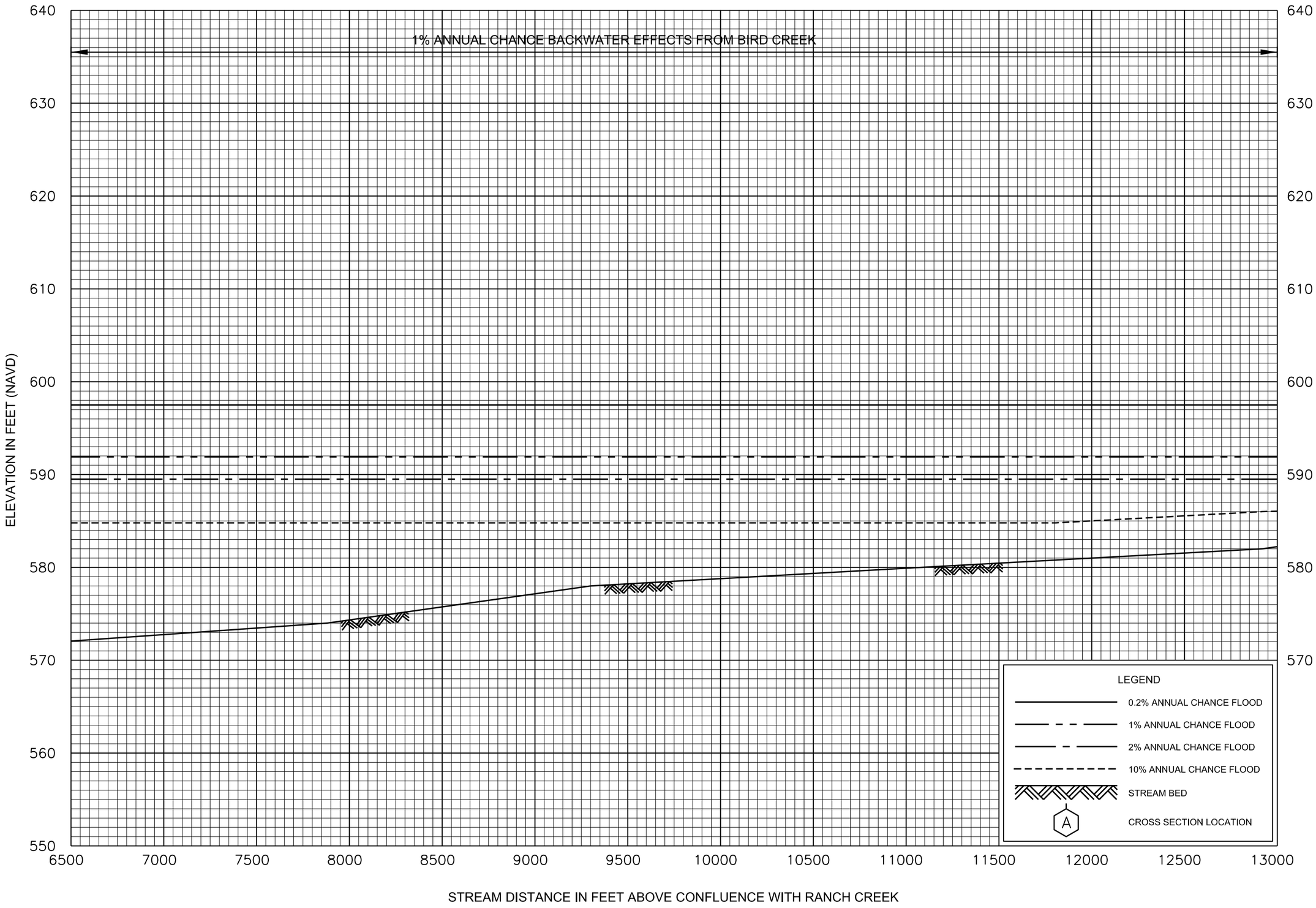

FLOOD PROFILES

RANCH CREEK TRIBUTARY

FEDERAL EMERGENCY MANAGEMENT AGENCY

TULSA COUNTY, OK

AND INCORPORATED AREAS

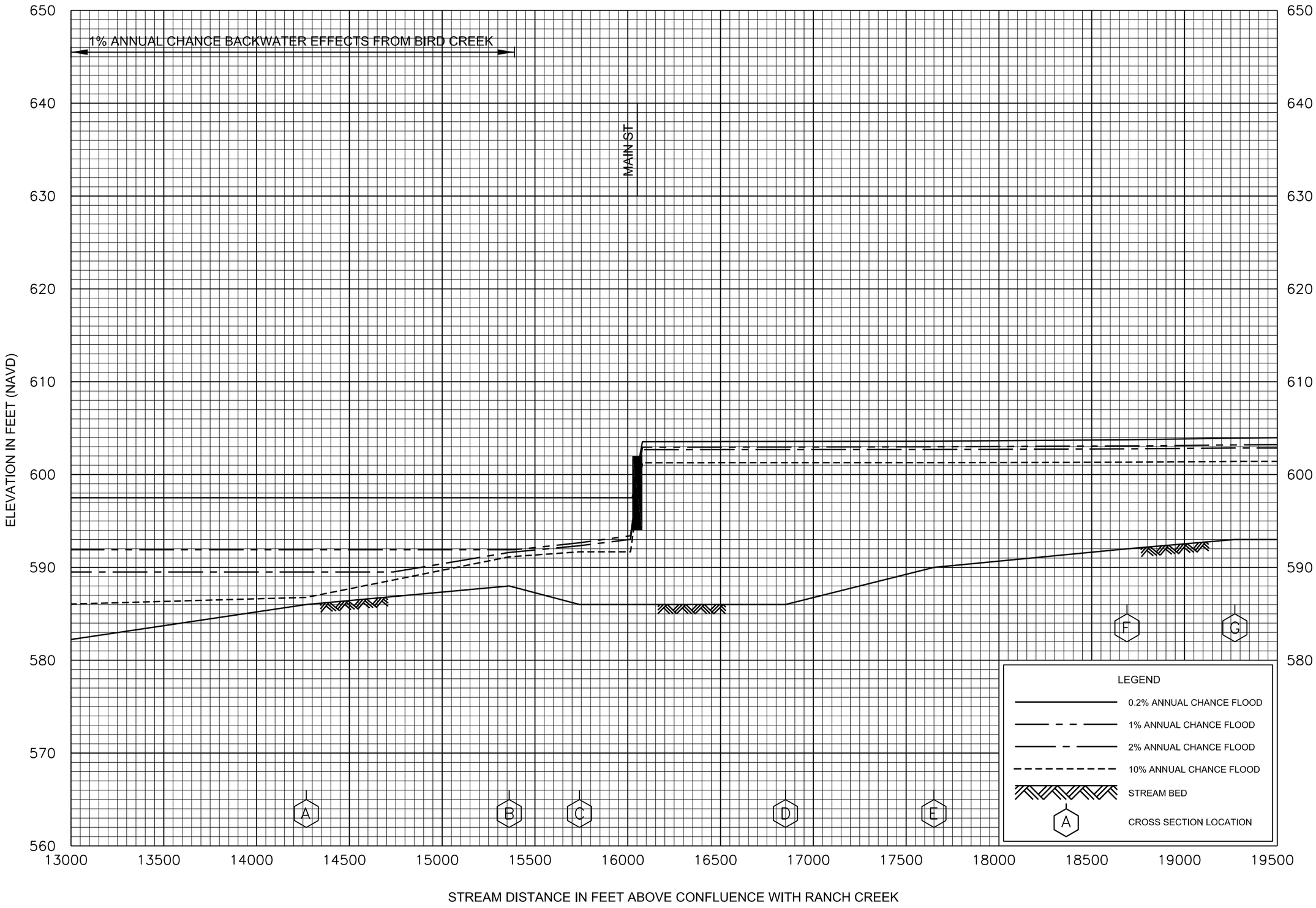

FLOOD PROFILES

RANCH CREEK TRIBUTARY

FEDERAL EMERGENCY MANAGEMENT AGENCY

TULSA COUNTY, OK

AND INCORPORATED AREAS

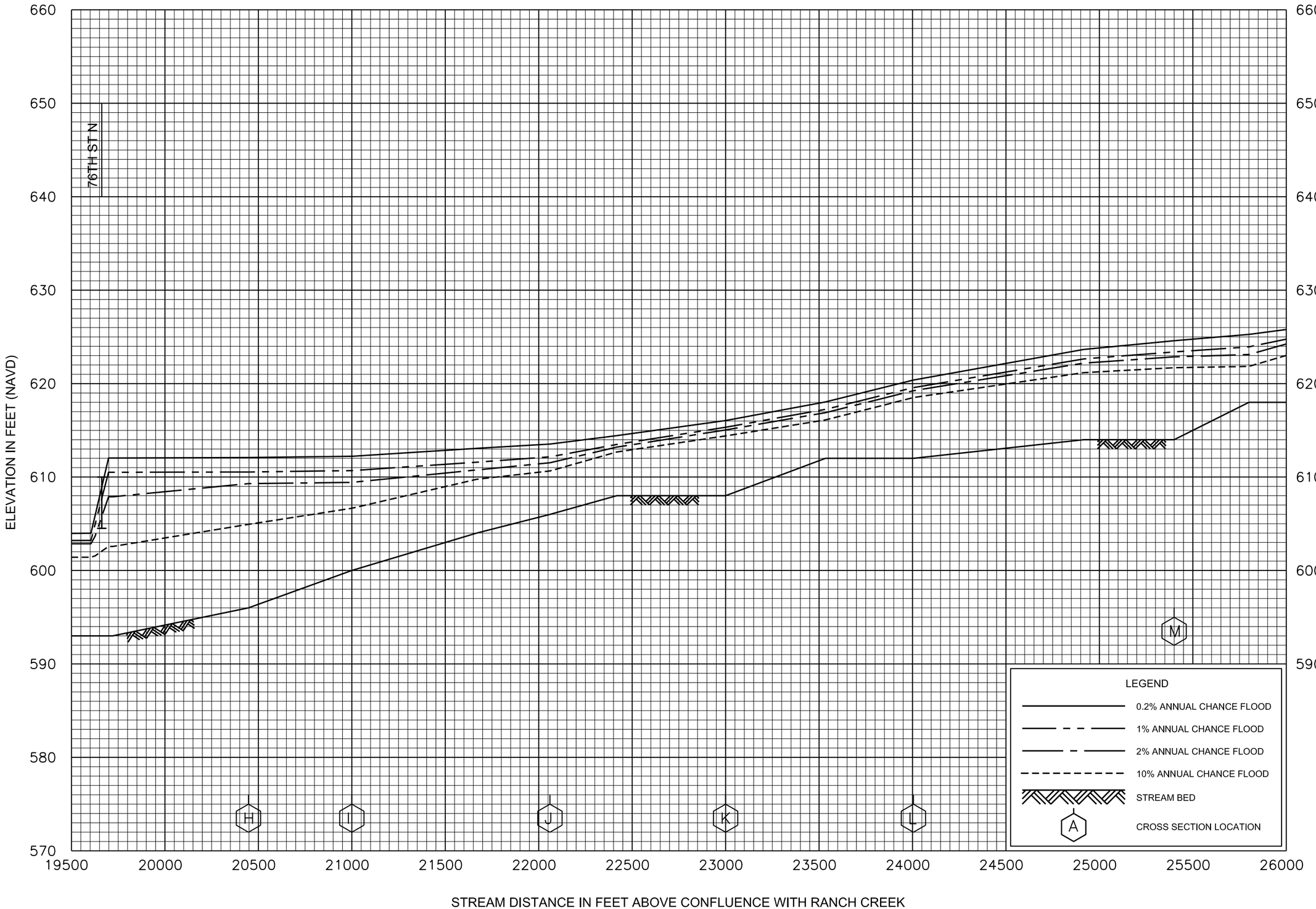

FLOOD PROFILES

RANCH CREEK TRIBUTARY

FEDERAL EMERGENCY MANAGEMENT AGENCY

TULSA COUNTY, OK
AND INCORPORATED AREAS

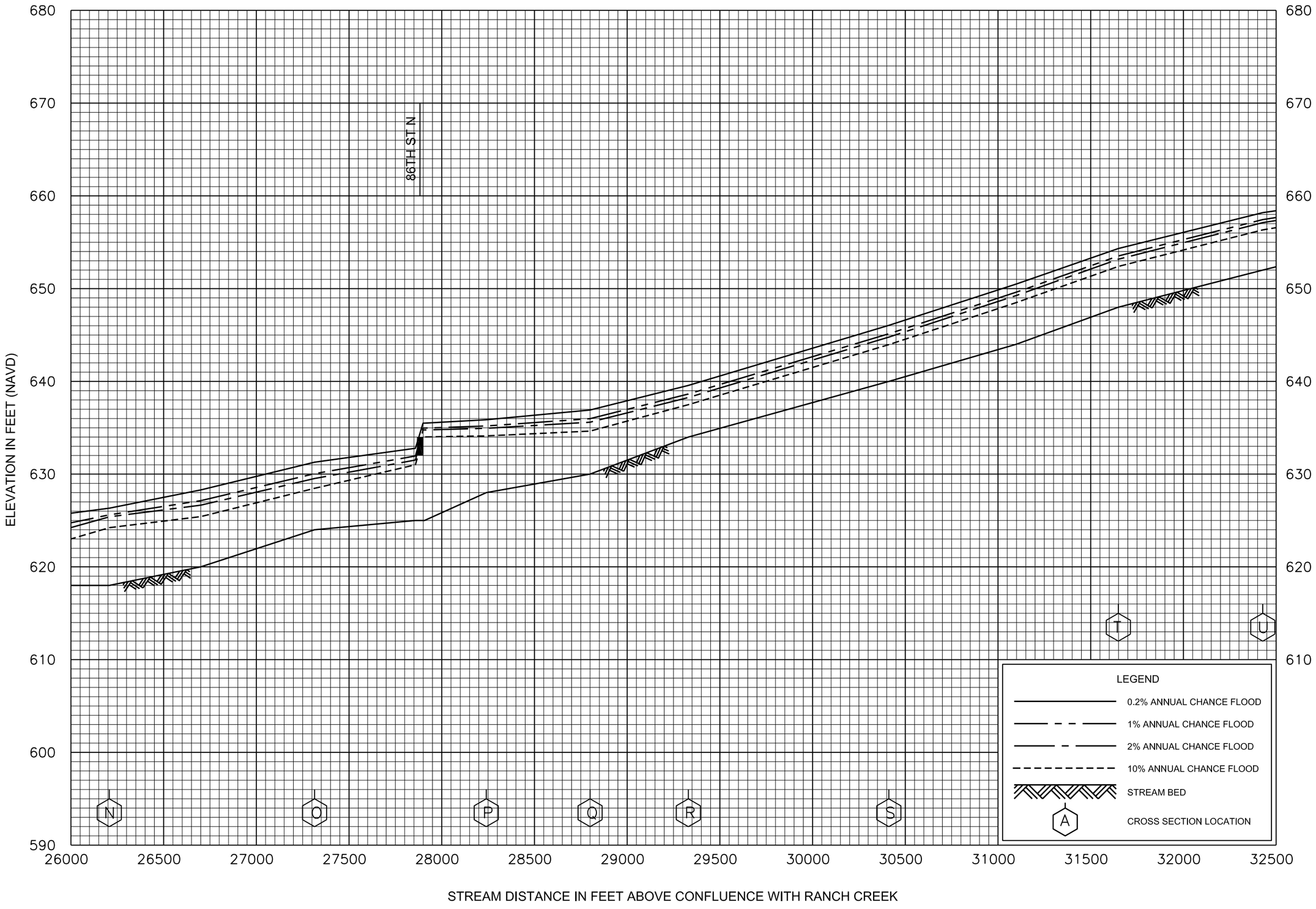

FLOOD PROFILES

RANCH CREEK TRIBUTARY

FEDERAL EMERGENCY MANAGEMENT AGENCY

TULSA COUNTY, OK
AND INCORPORATED AREAS

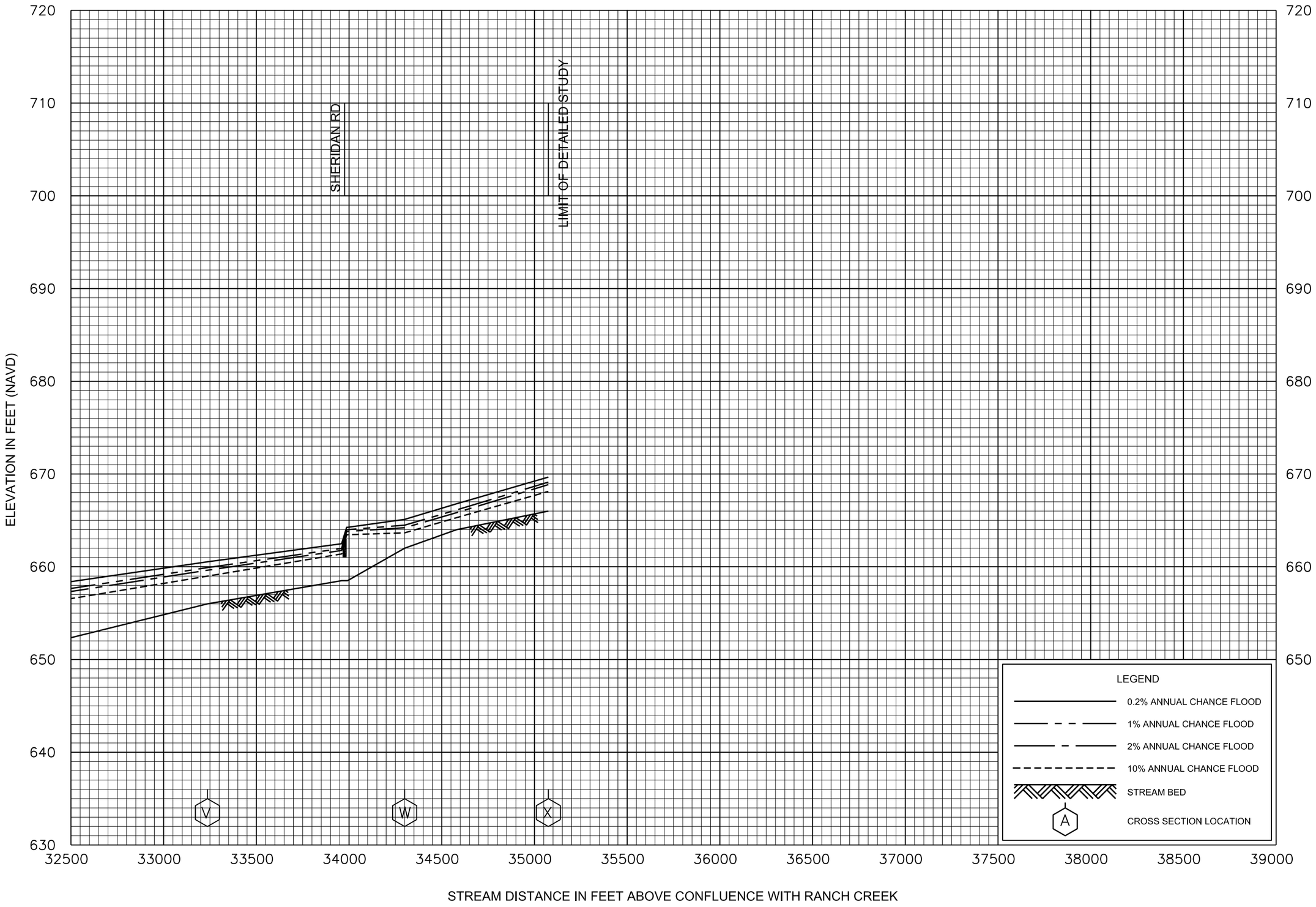

FLOOD PROFILES

RANCH CREEK TRIBUTARY

FEDERAL EMERGENCY MANAGEMENT AGENCY

TULSA COUNTY, OK

AND INCORPORATED AREAS

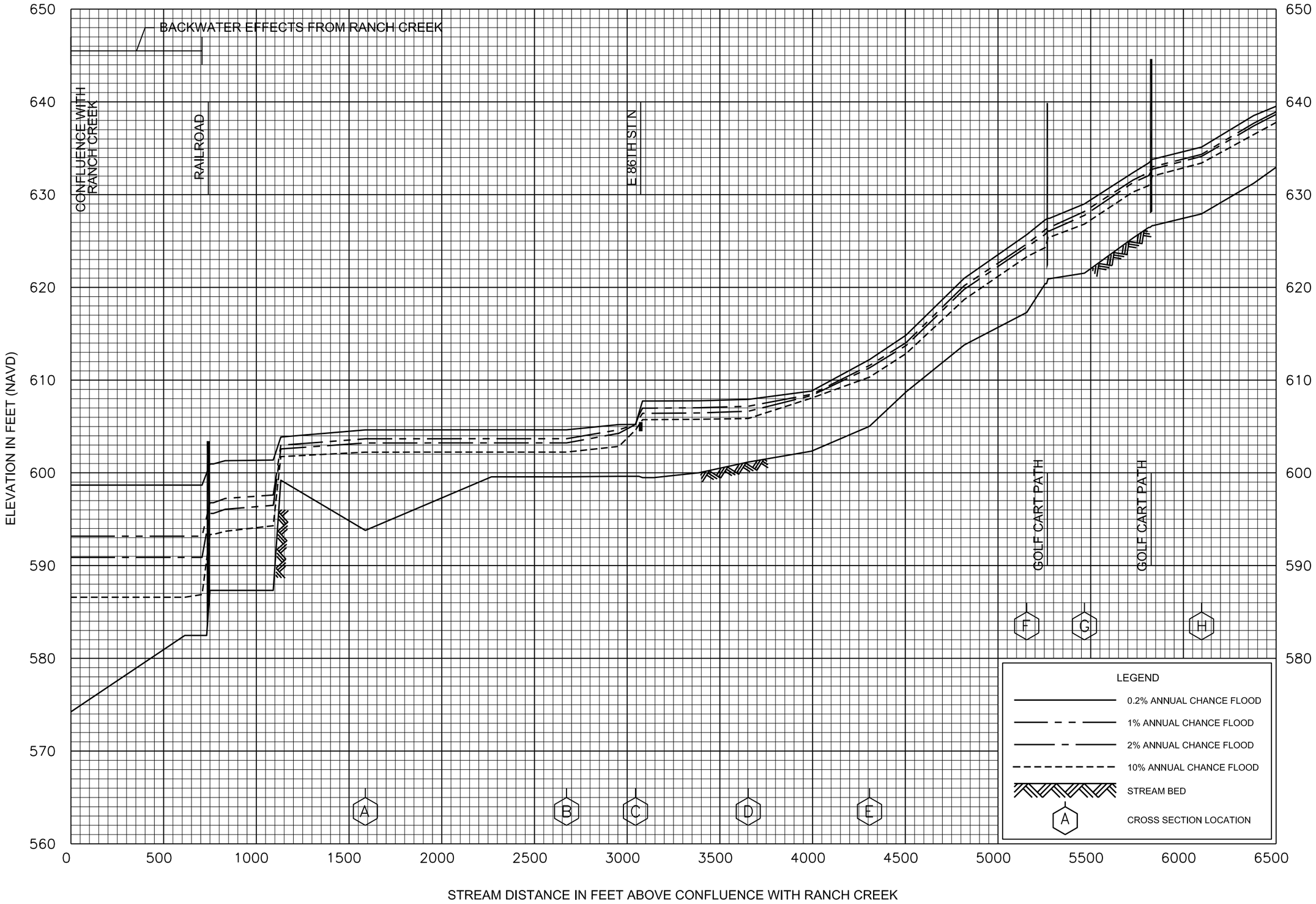

FLOOD PROFILES

RANCH CREEK TRIBUTARY A

FEDERAL EMERGENCY MANAGEMENT AGENCY

TULSA COUNTY, OK

AND INCORPORATED AREAS

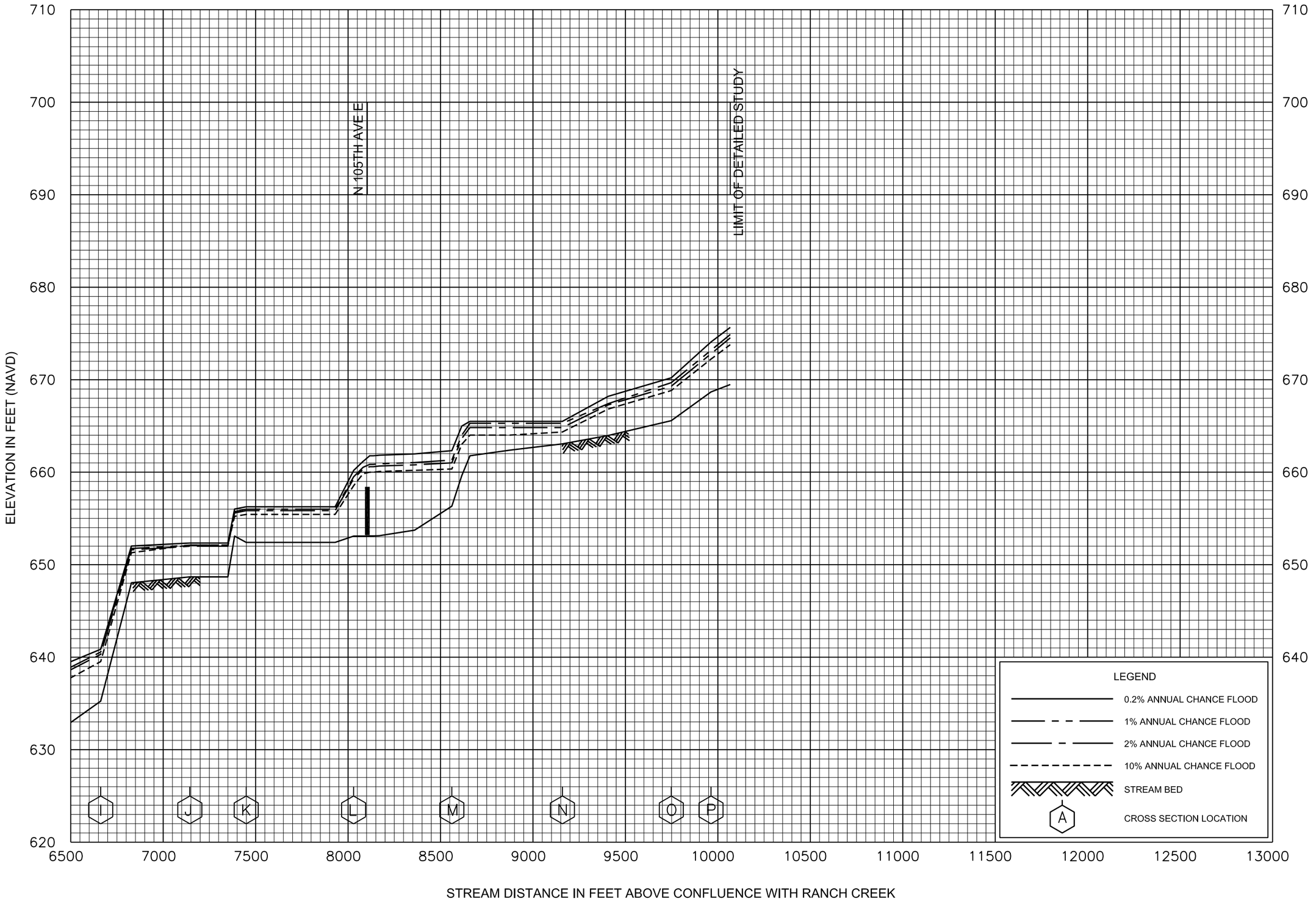

FLOOD PROFILES

RANCH CREEK TRIBUTARY A

FEDERAL EMERGENCY MANAGEMENT AGENCY

TULSA COUNTY, OK
AND INCORPORATED AREAS

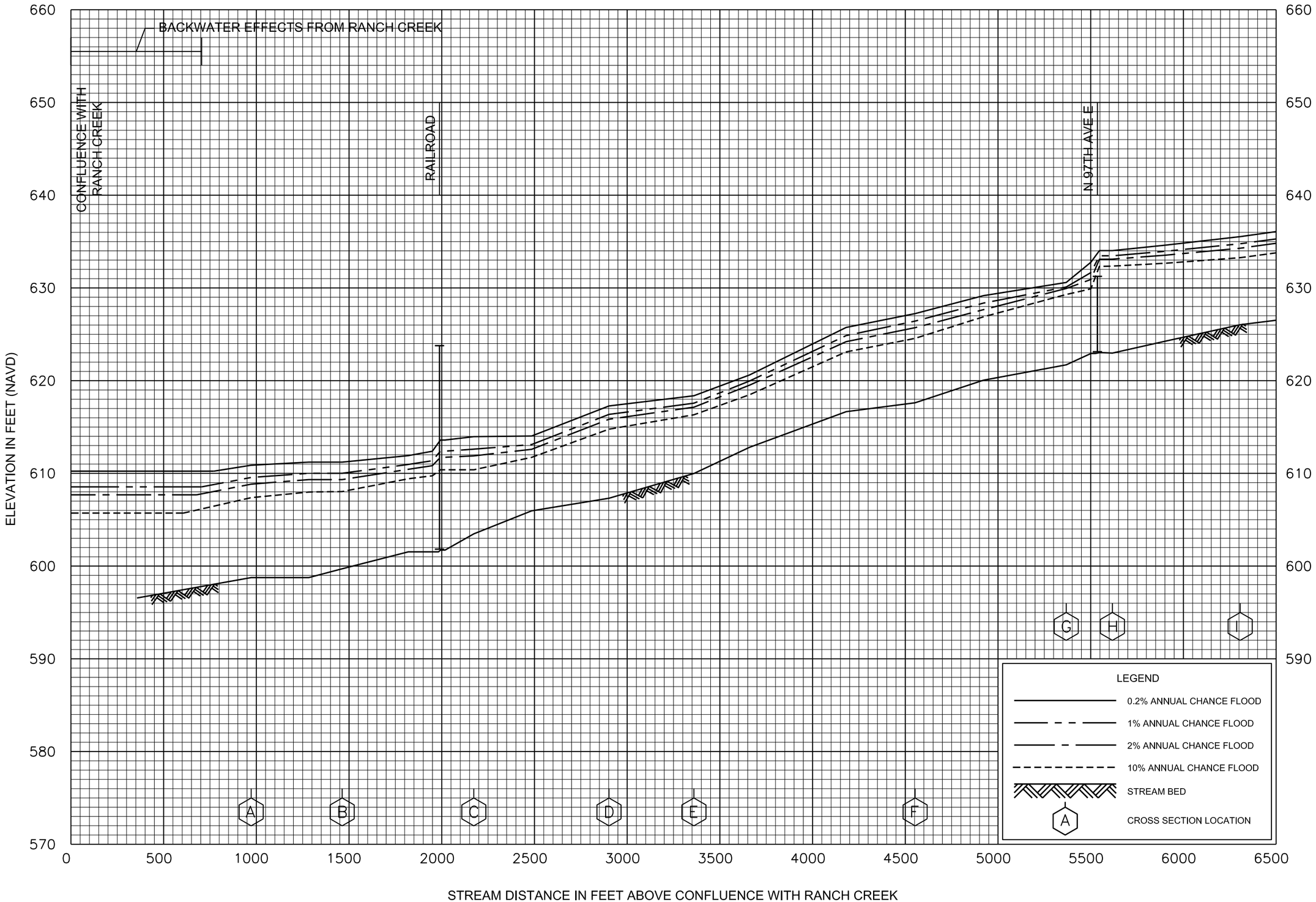

FLOOD PROFILES

RANCH CREEK TRIBUTARY B

FEDERAL EMERGENCY MANAGEMENT AGENCY

TULSA COUNTY, OK

AND INCORPORATED AREAS

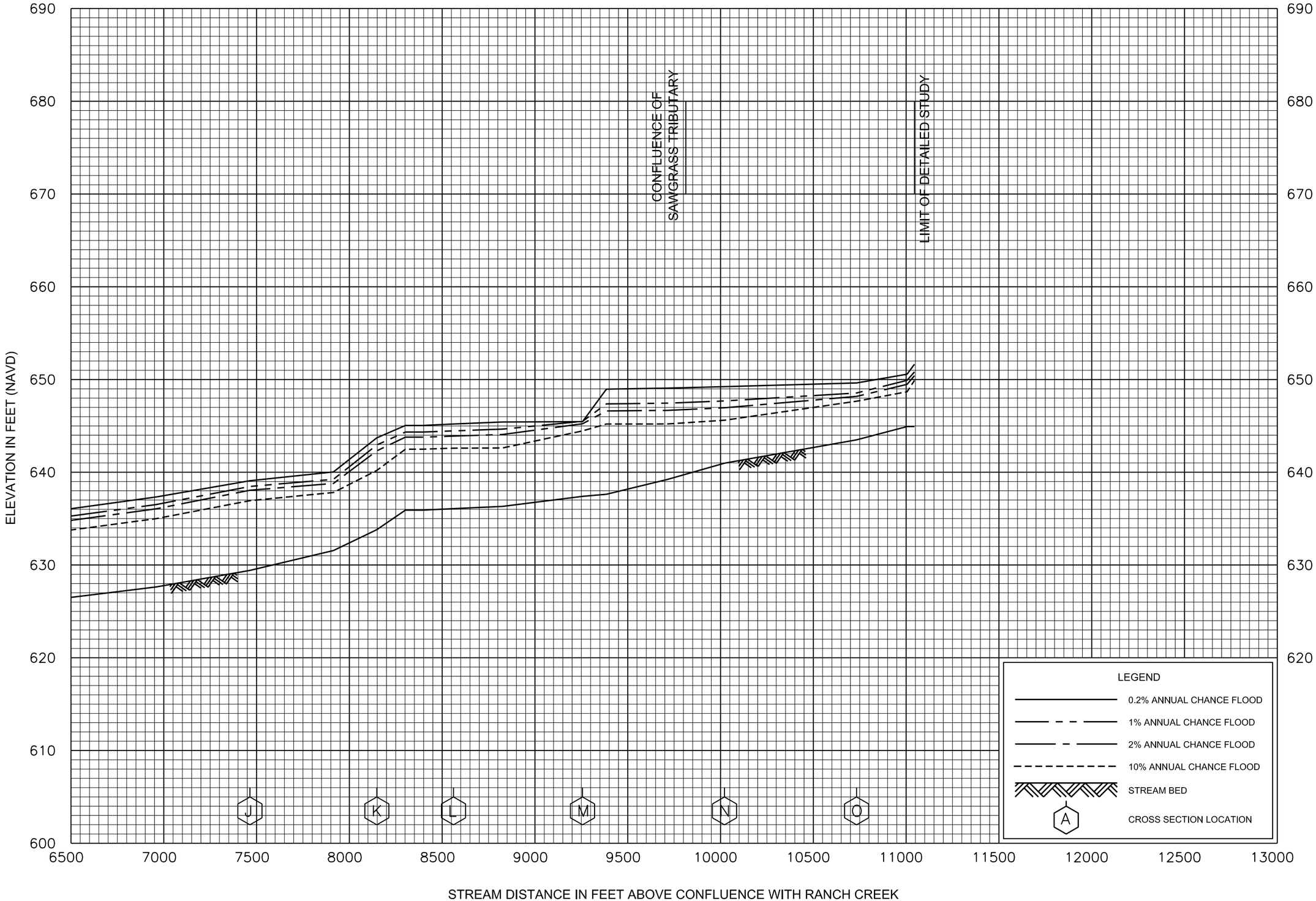

FLOOD PROFILES

RANCH CREEK TRIBUTARY B

FEDERAL EMERGENCY MANAGEMENT AGENCY

TULSA COUNTY, OK

AND INCORPORATED AREAS