FLOOD INSURANCE STUDY

LINN COUNTY, OREGON AND INCORPORATED AREAS VOLUME 2 OF 2

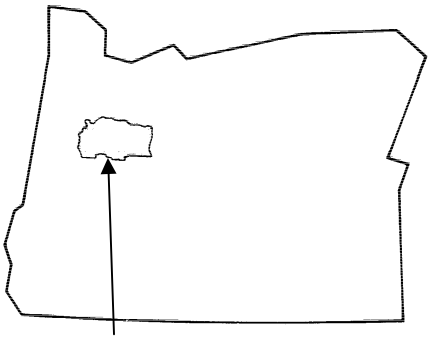

Linn County

COMMUNITY NAME	COMMUNITY NUMBER
ALBANY, CITY OF	410137
BROWNSVILLE, CITY OF	410138
* HALSEY, CITY OF	410139
HARRISBURG, CITY OF	410140
LEBANON, CITY OF	410141
LINN COUNTY UNINCORPORATED AREAS	410136
LYONS, CITY OF	410142
MILL CITY, CITY OF	410143
MILLERSBURG, CITY OF	410284
SCIO, CITY OF	410144
SODAVILLE, CITY OF	415594
SWEET HOME, CITY OF	410146
TANGENT, CITY OF	410147
* WATERLOO, CITY OF	410148

*NO SPECIAL FLOOD HAZARD AREAS IDENTIFIED

Notice

This preliminary FIS report includes only revised Flood Profiles and Floodway Data tables. See "Notice to Flood Insurance Study Users" page for additional details.

Revised Preliminary:
December 31, 2014

Federal Emergency Management Agency

Flood Insurance Study Number
41043CV002B

NOTICE TO
FLOOD INSURANCE STUDY USERS

Communities participating in the National Flood Insurance Program have established repositories of flood hazard data for floodplain management and flood insurance purposes. This Flood Insurance Study (FIS) report may not contain all data available within the Community Map Repository. Please contact the Community Map Repository for any additional data.

The Federal Emergency Management Agency (FEMA) may revise and republish part or all of this FIS report at any time. In addition, FEMA may revise part of this FIS report by the Letter of Map Revision process, which does not involve republication or redistribution of the FIS report. Therefore, users should consult with community officials and check the Community Map Repository to obtain the most current FIS report components.

This FIS report was revised on _____. Users should refer to Section 10.0, Revisions Description, for further information. Section 10.0 is intended to present the most up-to-date information for specific portions of this FIS report. Therefore, users of this report should be aware that the information presented in Section 10.0 supersedes information in Sections 1.0 through 9.0 of this FIS report.

Selected Flood Insurance Rate Map panels for the community contain information that was previously shown separately on the corresponding Flood Boundary and Floodway Map panels (e.g. floodways, cross sections). In addition, former flood hazard zone designations have been changed as follows:

Old Zone	New Zone
A1 through A30	AE
V1 through V30	VE
B	X (shaded)
C	X (unshaded)

Initial Countywide FIS Effective Date: September 29, 2010

Revised Countywide Date: To Be Determined

This preliminary FIS report does not include unrevised Floodway Data Tables or unrevised Flood Profiles. These Floodway Data Tables and Flood Profiles will appear in the final FIS report.

TABLE OF CONTENTS – VOLUME 1 – TO BE DETERMINED

		Page
1.0	INTRODUCTION	1
1.1	Purpose of Study	1
1.2	Authority and Acknowledgements	1
1.3	Coordination	3
2.0	AREA STUDIED	4
2.1	Scope of Study	4
2.2	Community Description	7
2.3	Principal Flood Problems	13
2.4	Flood Protection Measures	17
3.0	ENGINEERING METHODS	19
3.1	Hydrologic Analyses	19
3.2	Hydraulic Analyses	24
3.3	Vertical Datum	28
4.0	FLOODPLAIN MANAGEMENT APPLICATIONS	28
4.1	Floodplain Boundaries	29
4.2	Floodways	31
5.0	INSURANCE APPLICATION	50
6.0	FLOOD INSURANCE RATE MAP	51
7.0	OTHER STUDIES	53
8.0	LOCATION OF DATA	54
9.0	BIBLIOGRAPHY AND REFERENCES	54
10.0	REVISION DESCRIPTIONS	59
10.1	First Revision	62
a.	Authority and Acknowledgments	62
b.	Coordination	62
c.	Scope of Study	62
d.	Hydrologic Analyses	63
e.	Hydraulic Analyses	65
f.	Floodplain Boundaries	66
g.	Floodways	67
h.	Bibliography and References	67

FIGURES

Figure 1 – Floodway Schematic 32

TABLES

Table 1 – Initial, Intermediate, and Final CCO Meetings 3

Table 2 – Flooding Sources Studied by Detailed Methods 4

Table 3 – Flooding Sources Studied by Approximate Methods 5

Table 4 – Historical Floods of Linn County 13

Table 5 – Effect of Flood Control on Willamette River 15

Table 6 – Summary of Discharges 22

Table 7 – Range of Manning's Roughness Values 25

Table 8 – Floodway Data 33

Table 9 – Flood Insurance Zones Within Each Community 51

Table 10 – Community Map History 52

Table 11 – Revised Study Descriptions 59

Table 12 – Summary of Discharges for Revised Study 63

TABLE OF CONTENTS – VOLUME 2 – TO BE DETERMINED

EXHIBITS

Exhibit 1 – Flood Profiles

Ames Creek	Panels	01P-02P
Burkhart Creek	Panel	03P
Calapooia River	Panels	04P-22P
Calapooia River Split Flow	Panel	23P
Cox Creek	Panels	24P-25P
Harder Lane Overflow	Panel	26P
North Lake Creek	Panel	27P
North Santiam River	Panels	28P-38P
Oak Creek	Panels	39P-42P
Peters Ditch	Panel	43P
Quarry Road East Overflow	Panel	44P
Quarry Road West Overflow	Panel	45P
Santiam River	Panels	46P-47P
South Santiam River	Panels	48P-61P
Springhill Drive East Overflow	Panel	62P
Springhill Drive Middle Overflow	Panel	63P
Springhill Drive West Overflow	Panel	64P
Thomas Creek	Panels	65P-66P
Thornton Lakes East Overflow	Panel	67P
Thornton Lakes Overflow	Panels	68P-70P
Thornton Lakes School Overflow	Panel	71P
Thornton Lakes West Overflow	Panel	72P
Truax Creek	Panel	73P
Willamette River	Panels	74P-78P

PUBLISHED SEPARATELY

Flood Insurance Rate Map Index
Flood Insurance Rate Map

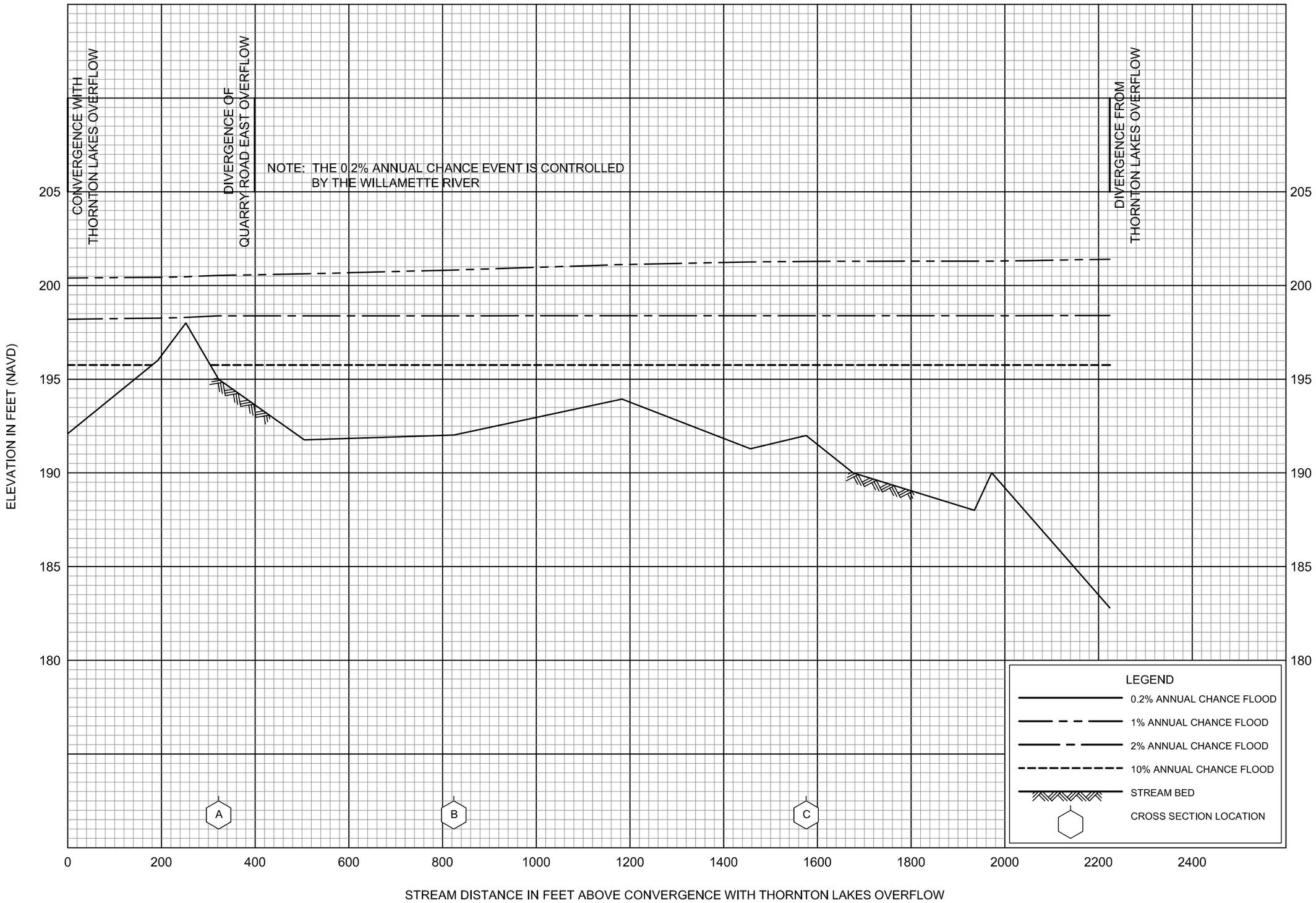

FLOOD PROFILES

HARDER LANE OVERFLOW

FEDERAL EMERGENCY MANAGEMENT AGENCY

LINN COUNTY, OR

AND INCORPORATED AREAS

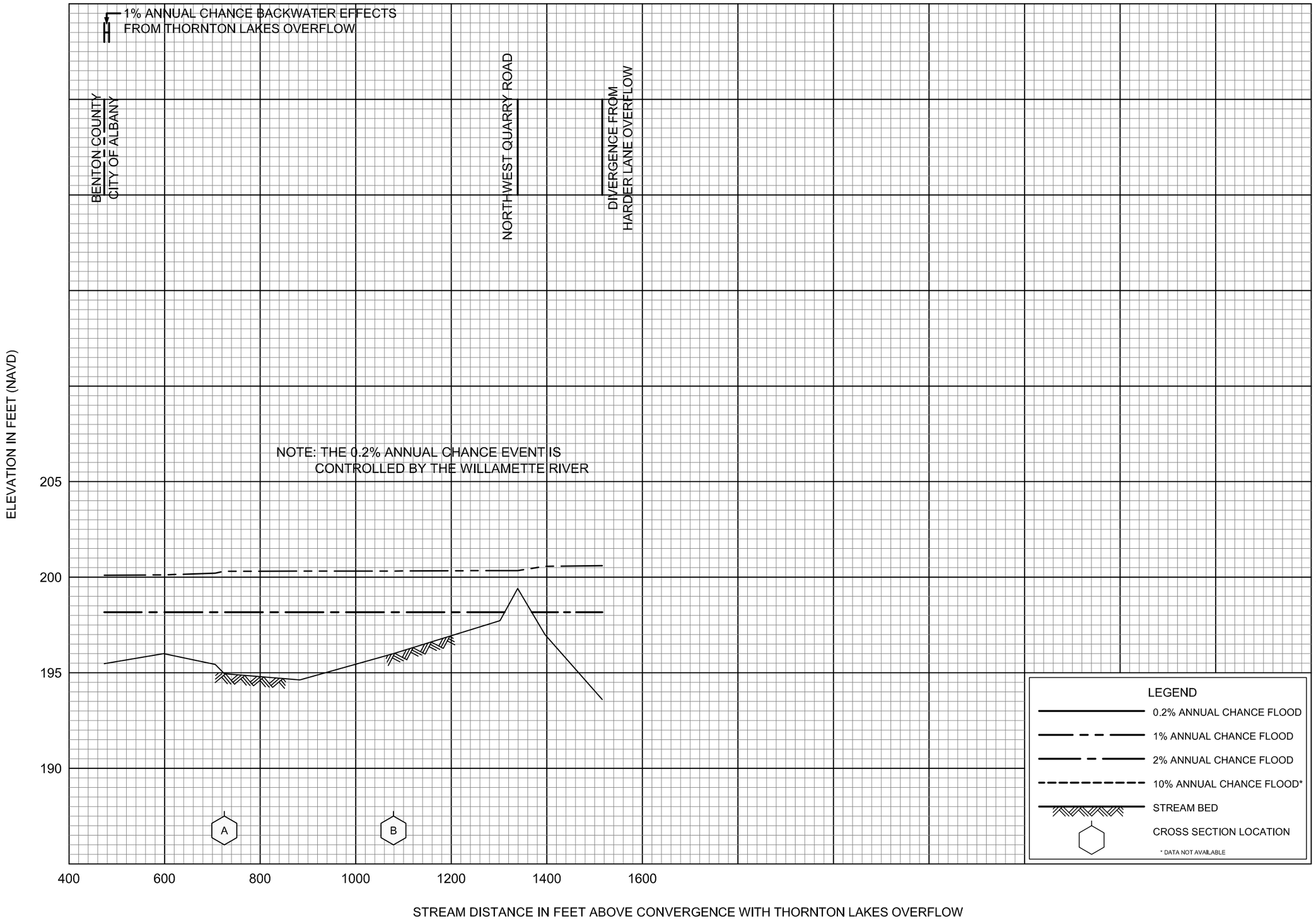

FLOOD PROFILES

QUARRY ROAD EAST OVERFLOW

FEDERAL EMERGENCY MANAGEMENT AGENCY

LINN COUNTY, OR

AND INCORPORATED AREAS

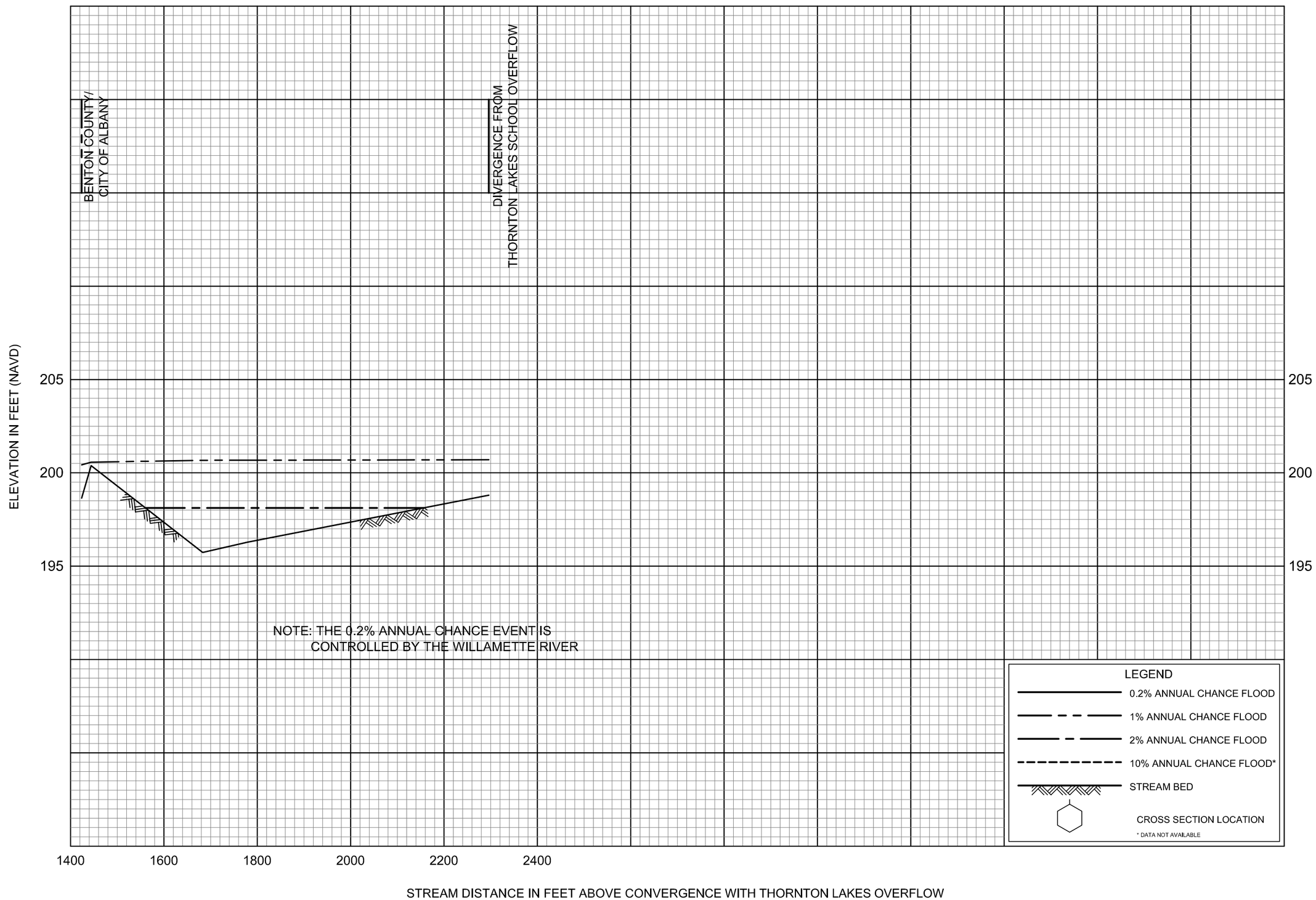

FLOOD PROFILES

QUARRY ROAD WEST OVERFLOW

FEDERAL EMERGENCY MANAGEMENT AGENCY

LINN COUNTY, OR

AND INCORPORATED AREAS

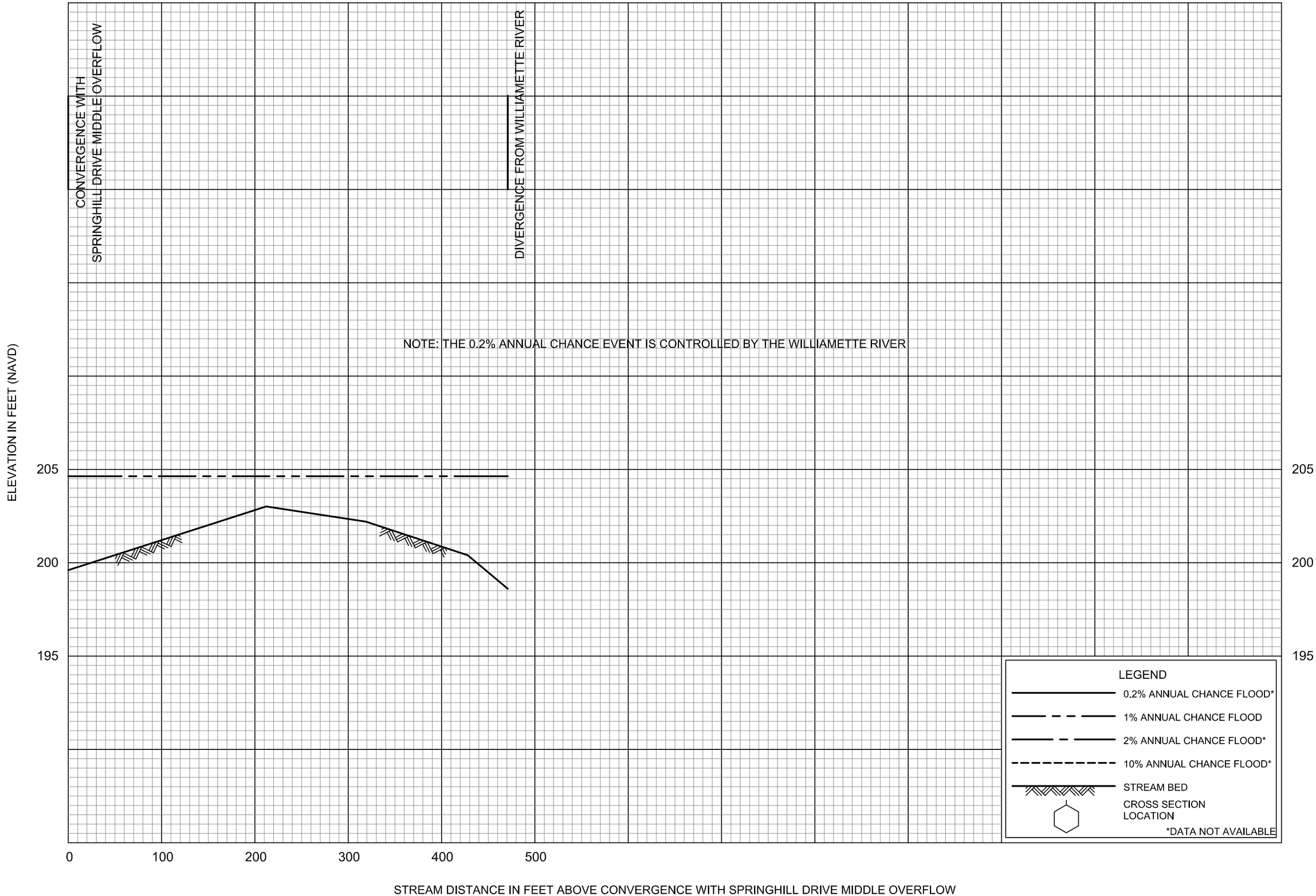

FLOOD PROFILES

SPRINGHILL DRIVE EAST OVERFLOW

FEDERAL EMERGENCY MANAGEMENT AGENCY

LINN COUNTY, OR

AND INCORPORATED AREAS

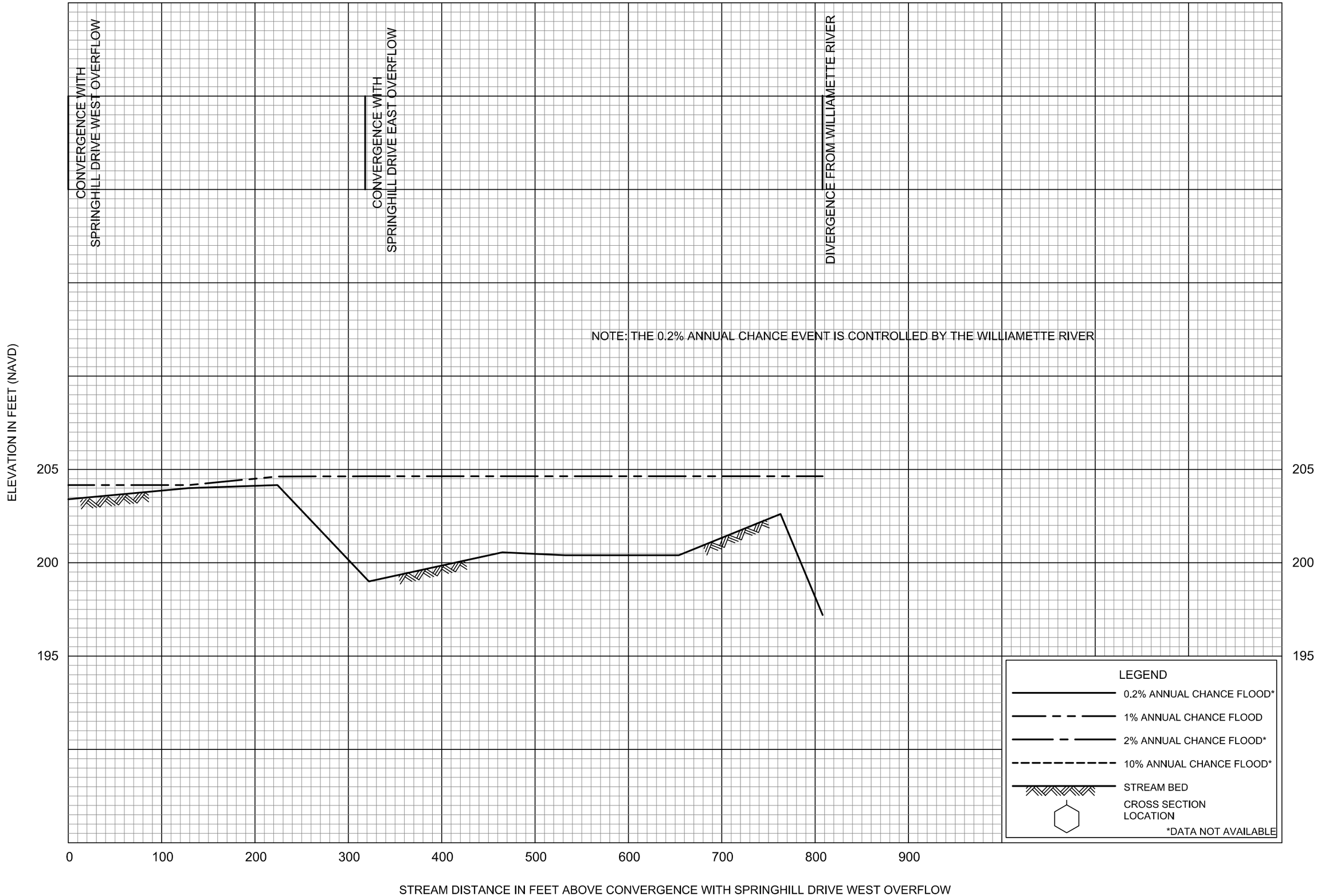

FLOOD PROFILES

SPRINGHILL DRIVE MIDDLE OVERFLOW

FEDERAL EMERGENCY MANAGEMENT AGENCY

LINN COUNTY, OR

AND INCORPORATED AREAS

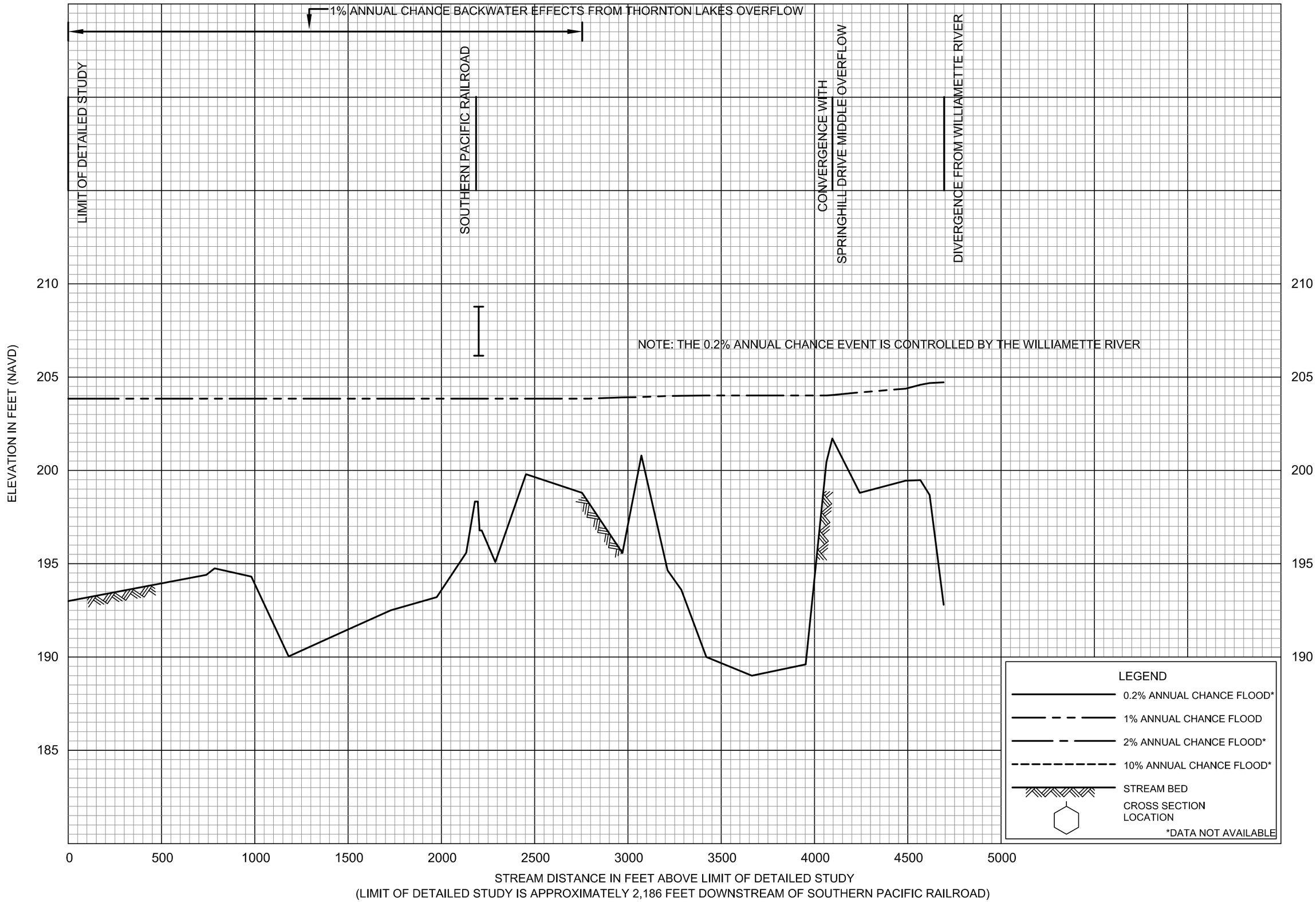

FLOOD PROFILES

SPRINGHILL DRIVE WEST OVERFLOW

FEDERAL EMERGENCY MANAGEMENT AGENCY

LINN COUNTY, OR

AND INCORPORATED AREAS

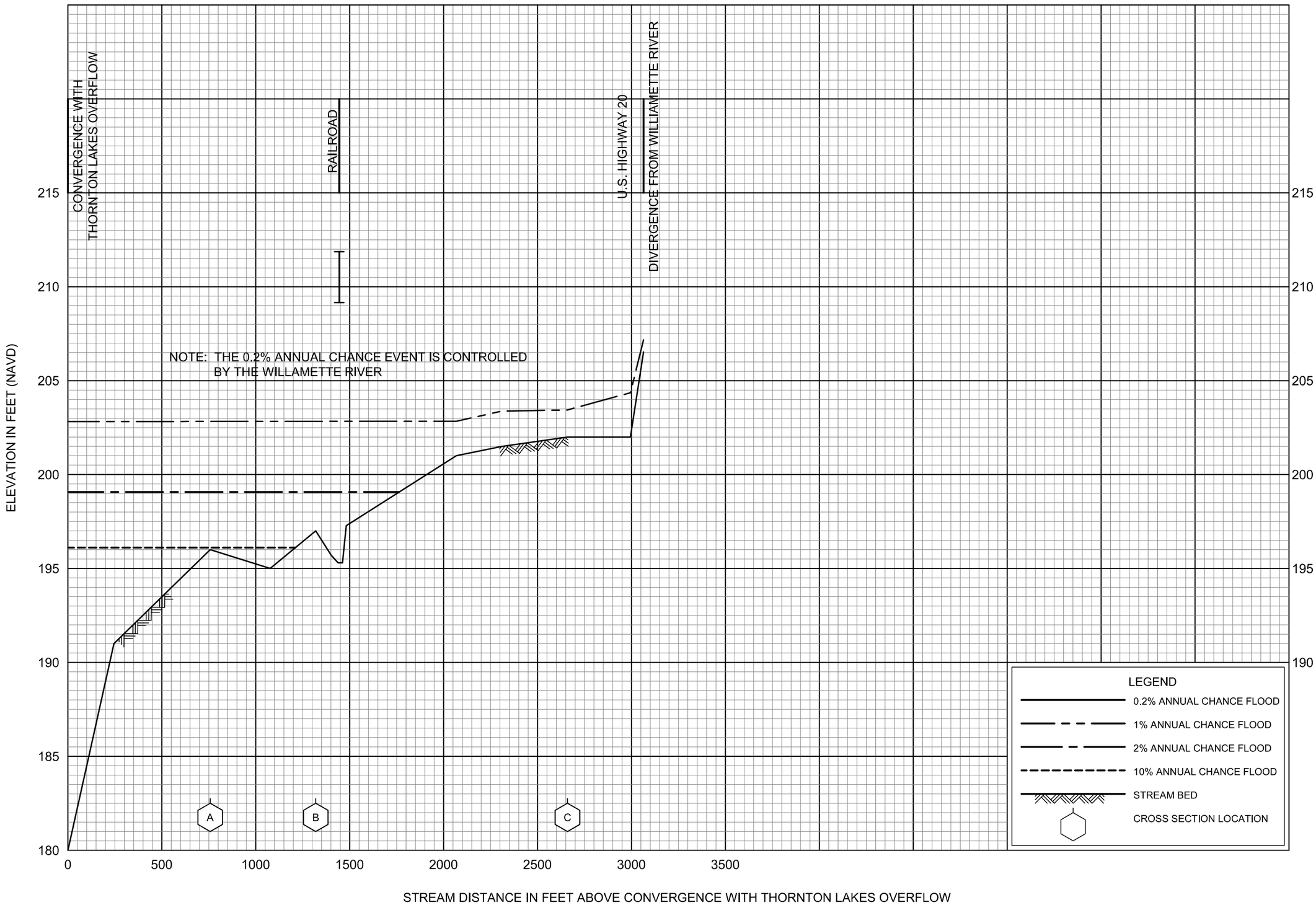

FLOOD PROFILES

THORNTON LAKES EAST OVERFLOW

FEDERAL EMERGENCY MANAGEMENT AGENCY

LINN COUNTY, OR

AND INCORPORATED AREAS

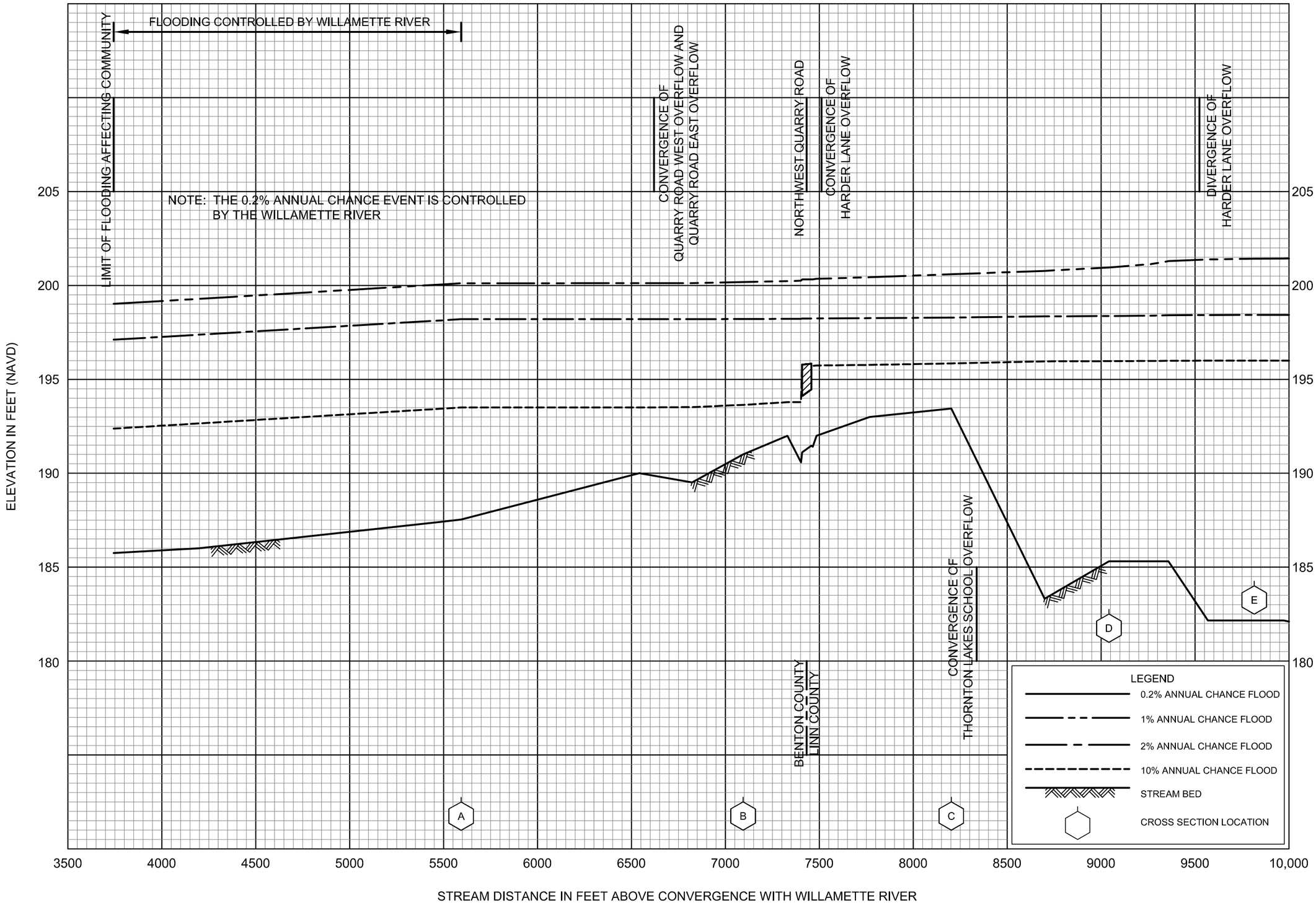

FLOOD PROFILES

THORNTON LAKES OVERFLOW

FEDERAL EMERGENCY MANAGEMENT AGENCY

LINN COUNTY, OR

AND INCORPORATED AREAS

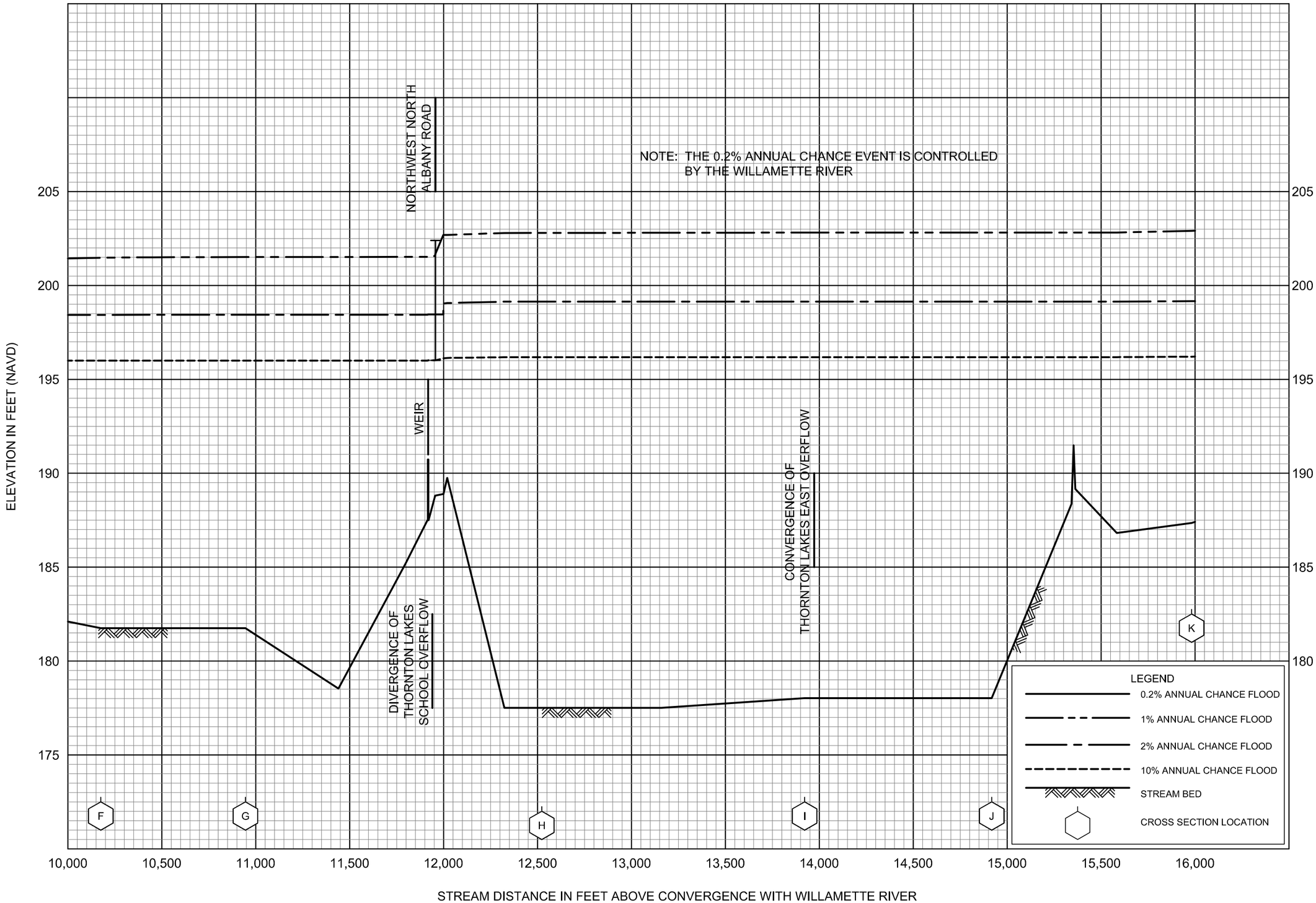

FLOOD PROFILES

THORNTON LAKES OVERFLOW

FEDERAL EMERGENCY MANAGEMENT AGENCY

LINN COUNTY, OR

AND INCORPORATED AREAS

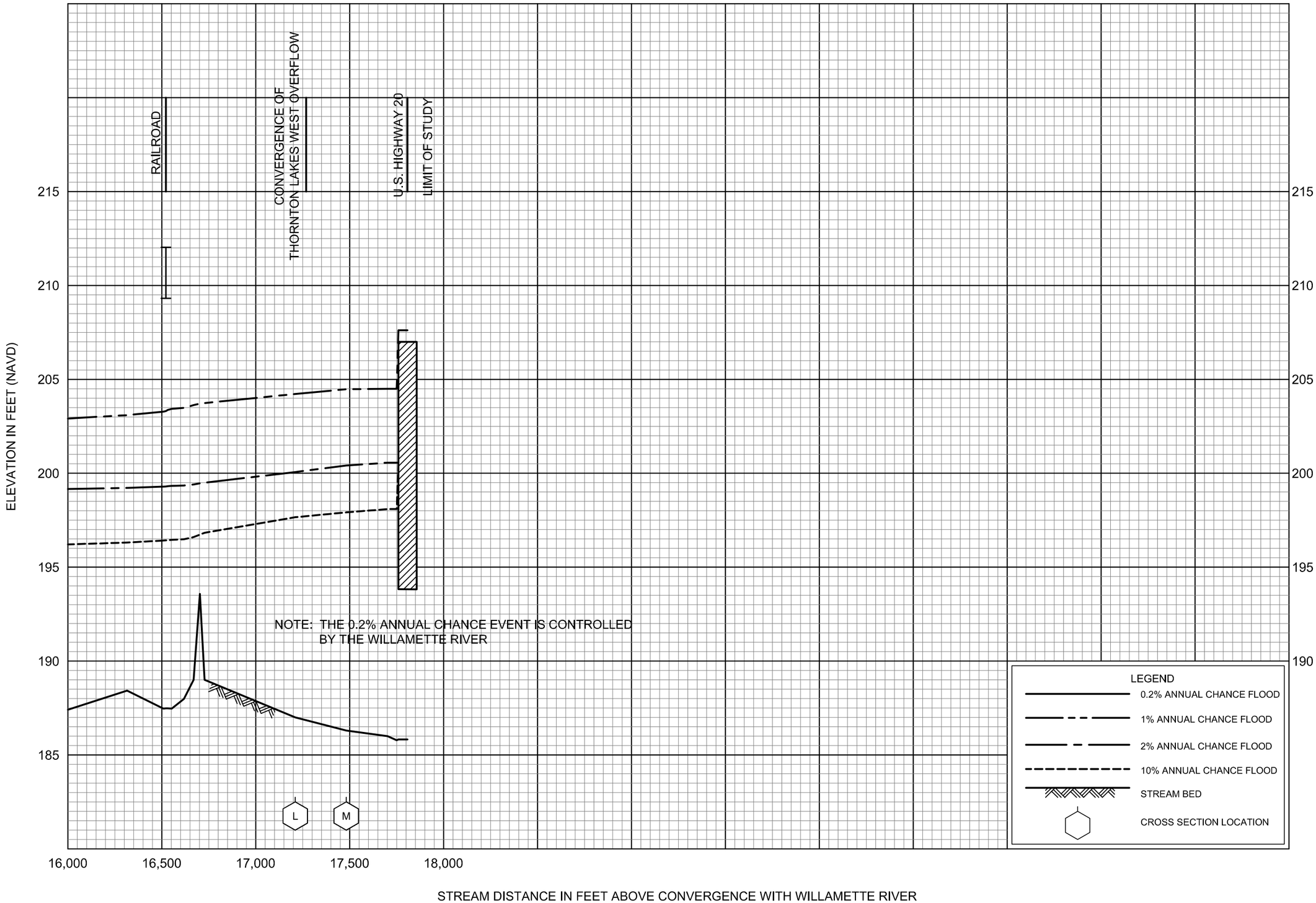

FLOOD PROFILES

THORNTON LAKES OVERFLOW

FEDERAL EMERGENCY MANAGEMENT AGENCY

LINN COUNTY, OR

AND INCORPORATED AREAS

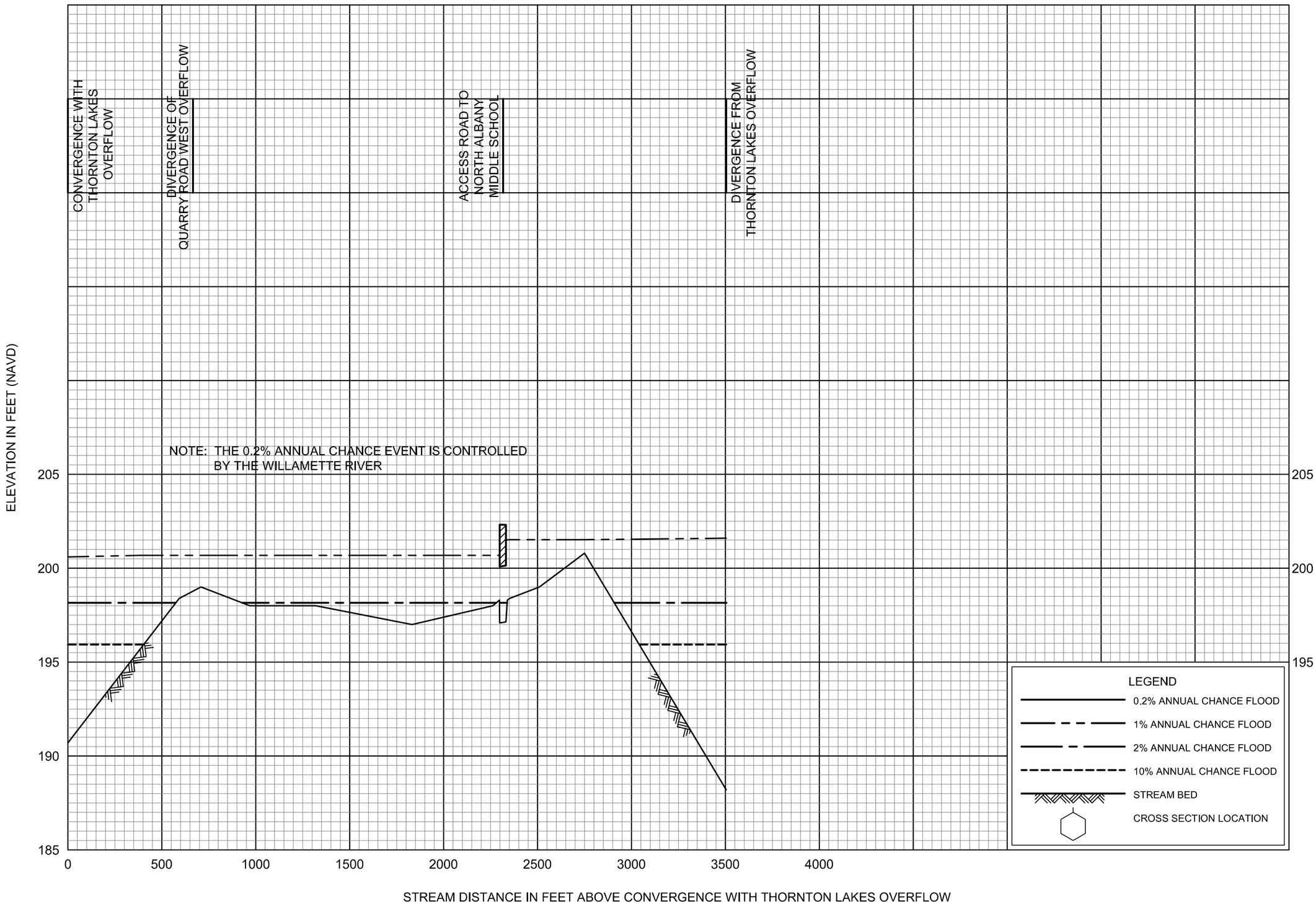

FLOOD PROFILES

THORNTON LAKES SCHOOL OVERFLOW

FEDERAL EMERGENCY MANAGEMENT AGENCY

LINN COUNTY, OR

AND INCORPORATED AREAS

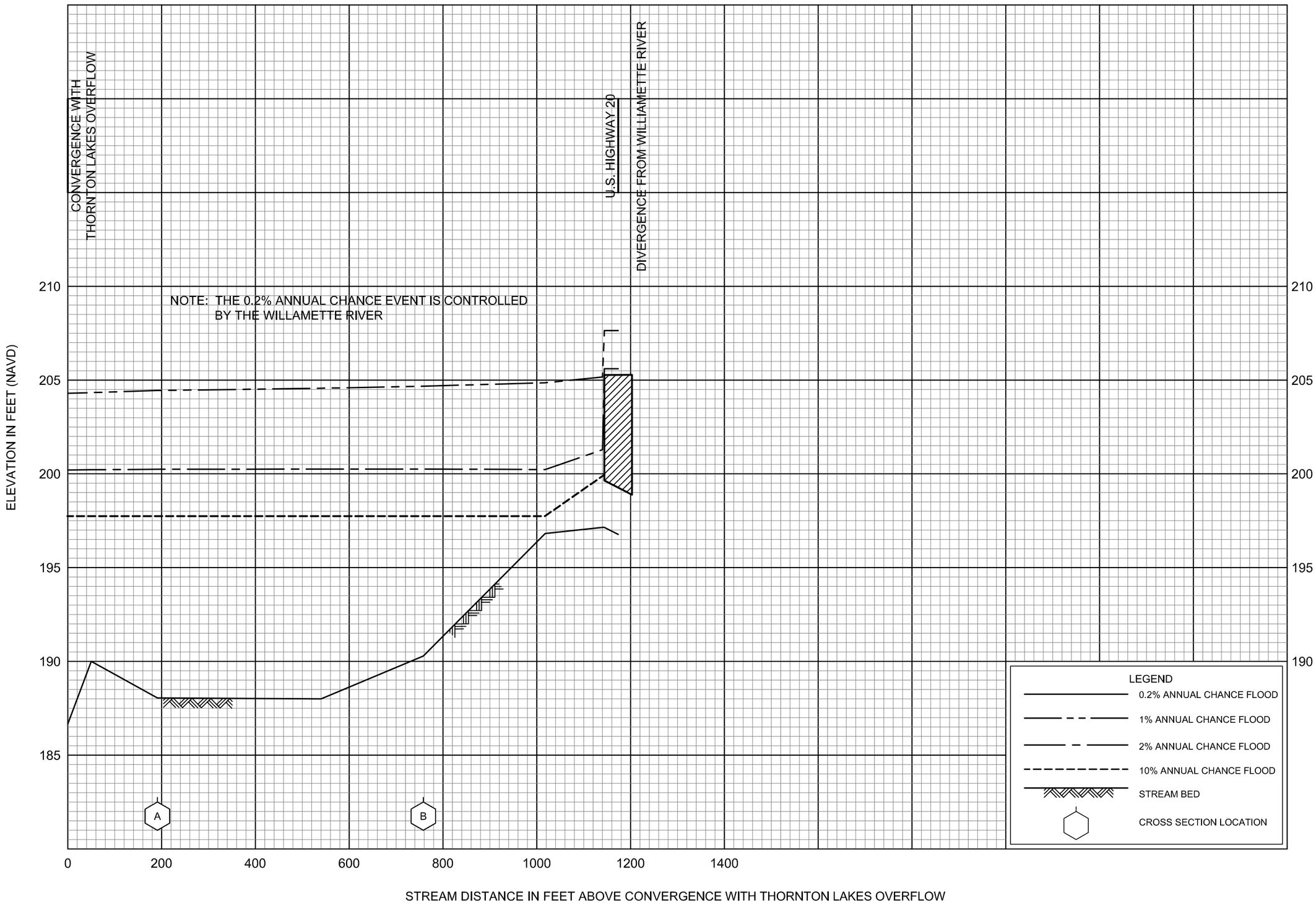

FLOOD PROFILES

THORNTON LAKES WEST OVERFLOW

FEDERAL EMERGENCY MANAGEMENT AGENCY

LINN COUNTY, OR

AND INCORPORATED AREAS