# FLOOD INSURANCE STUDY

**VOLUME 2 of 2**

# DELAWARE COUNTY, PENNSYLVANIA (ALL JURISDICTIONS)

**This Preliminary FIS report only includes revised Floodway Data, Limited Detailed Flood Hazard Data and Flood Profiles. The unrevised Floodway Data, Limited Detailed Flood Hazard Data and Flood Profiles will appear in the final FIS report.**

| COMMUNITY NAME | COMMUNITY NUMBER | COMMUNITY NAME | COMMUNITY NUMBER | COMMUNITY NAME | COMMUNITY NUMBER |
|---|---|---|---|---|---|
| ALDAN, BOROUGH OF | 420401 | GLENOLDEN, BOROUGH OF | 420416 | ROSE VALLEY, BOROUGH OF | 420431 |
| ASTON, TOWNSHIP OF | 421602 | HAVERFORD, TOWNSHIP OF | 420417 | RUTLEDGE, BOROUGH OF | 420432 |
| BETHEL, TOWNSHIP OF | 421606 | LANSDOWNE, BOROUGH OF | 420418 | SHARON HILL, BOROUGH OF | 420433 |
| BROOKHAVEN, BOROUGH OF | 420403 | LOWER CHICHESTER, TOWNSHIP OF | 421604 | SPRINGFIELD, TOWNSHIP OF | 420434 |
| CHADDS FORD, TOWNSHIP OF | 420402 | MARCUS HOOK, BOROUGH OF | 420419 | SWARTHMORE, BOROUGH OF | 420435 |
| CHESTER, CITY OF | 420404 | MARPLE, TOWNSHIP OF | 420420 | THORNBURY, TOWNSHIP OF | 425390 |
| CHESTER, TOWNSHIP OF | 420405 | MEDIA, BOROUGH OF | 420421 | TINICUM, TOWNSHIP OF | 421605 |
| CHESTER HEIGHTS, BOROUGH OF | 420406 | MIDDLETOWN, TOWNSHIP OF | 420422 | TRAINER, BOROUGH OF | 420437 |
| CLIFTON HEIGHTS, BOROUGH OF | 420407 | MILLBOURNE, BOROUGH OF | 422408 | UPLAND, BOROUGH OF | 420438 |
| COLLINGDALE, BOROUGH OF | 420408 | MORTON, BOROUGH OF | 420423 | UPPER CHICHESTER, TOWNSHIP OF | 420439 |
| COLWYN, BOROUGH OF | 420409 | NETHER PROVIDENCE, TOWNSHIP OF | 420424 | UPPER DARBY, TOWNSHIP OF | 420440 |
| CONCORD, TOWNSHIP OF | 420410 | NEWTOWN, TOWNSHIP OF | 420991 | UPPER PROVIDENCE, TOWNSHIP OF | 420441 |
| DARBY, BOROUGH OF | 420411 | NORWOOD, BOROUGH OF | 420425 | YEADON, BOROUGH OF | 420442 |
| DARBY, TOWNSHIP OF | 421603 | PARKSIDE, BOROUGH OF | 420426 | | |
| *EAST LANSDOWNE, BOROUGH OF | 420412 | PROSPECT PARK, BOROUGH OF | 420427 | | |
| EDDYSTONE, BOROUGH OF | 420413 | RADNOR, TOWNSHIP OF | 420428 | | |
| EDGMONT, TOWNSHIP OF | 420414 | RIDLEY, TOWNSHIP OF | 420429 | | |
| FOLCROFT, BOROUGH OF | 420415 | RIDLEY PARK, BOROUGH OF | 420430 | | |

* No Special Flood Hazard Areas Identified

REVISED: **PRELIMINARY OCTOBER 29, 2015**

## Federal Emergency Management Agency

FLOOD INSURANCE STUDY NUMBER
42045CV002C

NOTICE TO
FLOOD INSURANCE STUDY USERS

Communities participating in the National Flood Insurance Program have established repositories of flood hazard data for floodplain management and flood insurance purposes. This Flood Insurance Study (FIS) may not contain all data available within the repository. It is advisable to contact the community repository for any additional data.

Part or all of this FIS may be revised and republished at any time. In addition, part of this FIS may be revised by the Letter of Map Revision process, which does not involve republication or redistribution of the FIS. It is, therefore, the responsibility of the user to consult with community officials and to check the community repository to obtain the most current FIS components.

| | |
|---|---|
| Initial Countywide FIS Effective Date: | September 30, 1993 |
| Revised Countywide FIS Date: | May 2, 1995 – To add Base Flood Elevations, to change Special Flood Hazard Areas, and to change zone designations |
| | November 18, 2009 – To change Special Flood Hazard Areas, to delete Special Flood Hazard Areas, to reflect updated topographical information, and to incorporate previously issued Letters of Map Revision |
| | September 2, 2015 – to incorporate new detailed Coastal Flood Hazard Analyses and to incorporate Letters of Map Revision |
| | [TBD] – to change Base Flood Elevations, Special Flood Hazard Areas and zone designations; to reflect updated topographical information; and to update roads and road names |

**This Preliminary FIS report only includes revised Floodway Data, Limited Detailed Flood Hazard Data and Flood Profiles. The unrevised Floodway Data, Limited Detailed Flood Hazard Data and Flood Profiles will appear in the final FIS report.**

TABLE OF CONTENTS – Volume 1

Page


1.0 INTRODUCTION ..... 1

1.1 Purpose of Study ..... 1

1.2 Authority and Acknowledgments ..... 2

1.3 Coordination ..... 11

2.0 AREA STUDIED ..... 13

2.1 Scope of Study ..... 13

2.2 Community Description ..... 19

2.3 Principal Flood Problems ..... 20

2.4 Flood Protection Measures ..... 22

3.0 ENGINEERING METHODS ..... 24

3.1 Hydrologic Analyses ..... 24

3.2 Hydraulic Analyses ..... 34

3.3 Coastal Analyses ..... 41

3.4 Vertical Datum ..... 48

4.0 FLOODPLAIN MANAGEMENT APPLICATIONS ..... 48

4.1 Floodplain Boundaries ..... 49

4.2 Floodways ..... 50

5.0 INSURANCE APPLICATIONS ..... 73

6.0 FLOOD INSURANCE RATE MAP ..... 73

7.0 OTHER STUDIES ..... 74

8.0 LOCATION OF DATA ..... 74

9.0 BIBLIOGRAPHY AND REFERENCES ..... 81

TABLE OF CONTENTS – Volume 1 – continued

FIGURES

FIGURE 1 – TRANSECT SCHEMATIC ..... 43
FIGURE 2 – TRANSECT LOCATION MAP ..... 44
FIGURE 3 – FLOODWAY SCHEMATIC ..... 55

TABLES

TABLE 1 – INITIAL AND FINAL CCO MEETINGS ..... 11
TABLE 2 – FLOODING SOURCES STUDIED BY DETAILED METHODS ..... 13
TABLE 3 – SCOPE OF STUDY ..... 15
TABLE 4 – SUMMARY OF DISCHARGES ..... 28
TABLE 5 – STARTING WATER-SURFACE ELEVATIONS ..... 35
TABLE 6 – MANNING'S "n" VALUES ..... 39
TABLE 7 – SUMMARY OF STILLWATER ELEVATIONS ..... 42
TABLE 8 – TRANSECT DATA ..... 46
TABLE 9 – TOPOGRAPHIC MAPPING ..... 51
TABLE 10 – FLOODWAY DATA ..... 56
TABLE 11 – COMMUNITY MAP HISTORY ..... 75

TABLE OF CONTENTS – Volume 2

EXHIBITS

Exhibit 1 – Flood Profiles

| | |
|---|---|
| Bezor's Run | Panels 01P-02P |
| Brandywine Creek | Panels 03P-04P |
| Cherry Farm Lane Tributary | Panel 05P |
| Chester Creek | Panels 06P-11P |
| Chester Creek Tributary | Panel 12P |
| Chrome Run | Panel 13P |

TABLE OF CONTENTS – Volume 2 – continued

EXHIBITS – continued

Exhibit 1 – Flood Profiles - continued


| | |
|---|---|
| Cobbs Creek | Panels 14P-24P |
| Crum Creek (Lower Reach) | Panels 25P-30P |
| Crum Creek (Upper Reach) | Panels 31P-33P |
| Darby Creek | Panels 35P-46P* |
| Dilworthtown Road Tributary | Panel 47P |
| East Branch Chester Creek | Panels 48P-50P |
| East Branch Chester Creek Tributary 2** | |
| East Branch Marcus Hook Creek | Panel 51P |
| Foxes Run | Panel 52P |
| Green Creek | Panels 53P-54P |
| Gulph Creek | Panels 55P-56P |
| Harvey Run | Panels 57P-59P |
| Harvey Run Branch*** | Panels 63P-64P |
| Hermesprota Creek (Lower Reach) | Panel 65P |
| Hermesprota Creek (Upper Reach) | Panel 66P |
| Hermesprota Creek (MacDade Boulevard Reach) | Panel 67P |
| Lewis Run | Panels 68P-69P |
| Little Crum Creek | Panels 70P-73P |
| Little Darby Creek | Panels 74P-75P |
| Lobbs Run | Panel 76P |
| Marcus Hook Creek | Panels 77P-82P |
| Muckinipattis Creek | Panel 83P |
| Naaman Creek | Panels 84P-86P |
| Naylors Run | Panels 87P-90P |
| Old Barn Drive Tributary | Panel 91P |
| Pony Tail Run | Panel 92P |
| Ridley Creek | Panels 93P-98P |
| Rocky Run | Panel 99P |
| South Fork West Branch Chester Creek | Panels 100P-102P |
| Spring Run | Panel 103P |
| Stackhouse Mill Run | Panel 104P |
| Stoney Creek | Panel 105P |
| Stony Creek | Panels 106P-110P |
| Sweet Water Road Tributary | Panel 111P |
| Vernon Run | Panel 112P |
| West Branch Chester Creek | Panels 113P-119P |


* Flood Profile 34P is no longer published
** Flood Profile is not available
***Harvey Run Revised, panels 60P-62P no longer published


Exhibit 2 - Flood Insurance Rate Map Index
Flood Insurance Rate Map

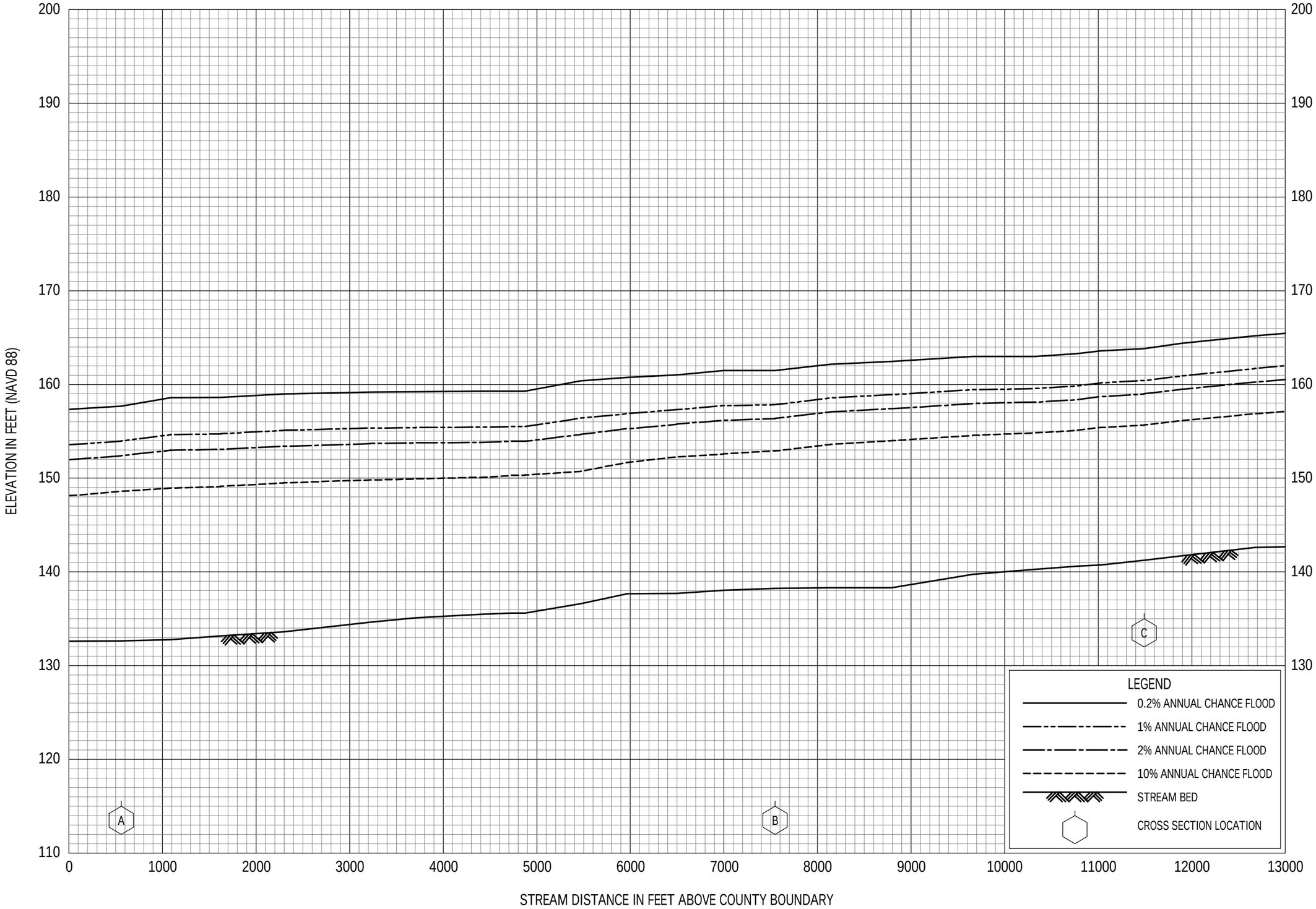


FLOOD PROFILES

BRANDYWINE CREEK

FEDERAL EMERGENCY MANAGEMENT AGENCY

DELAWARE COUNTY, PA

(ALL JURISDICTIONS)

03P

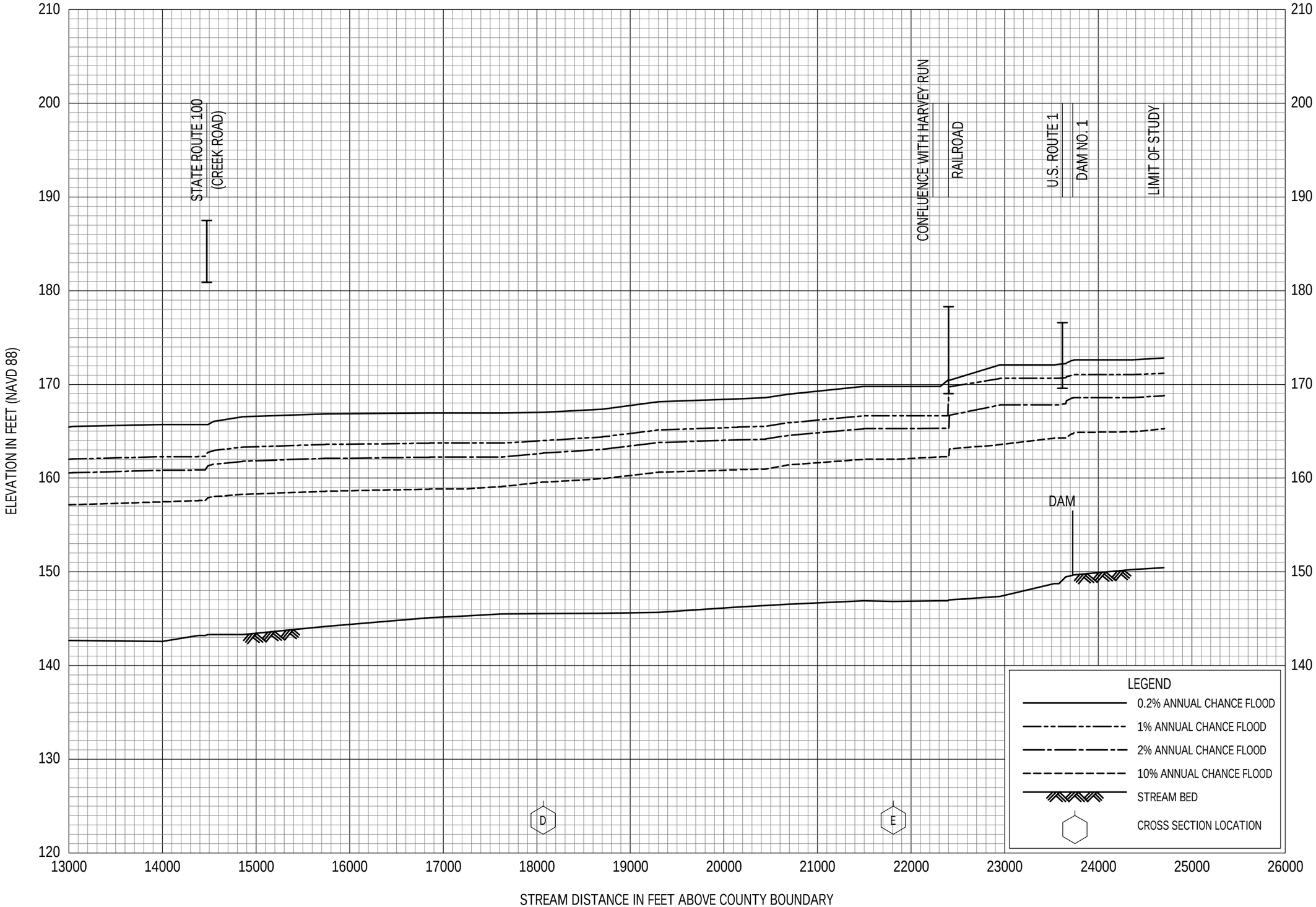


FLOOD PROFILES

BRANDYWINE CREEK

FEDERAL EMERGENCY MANAGEMENT AGENCY

DELAWARE COUNTY, PA

(ALL JURISDICTIONS)

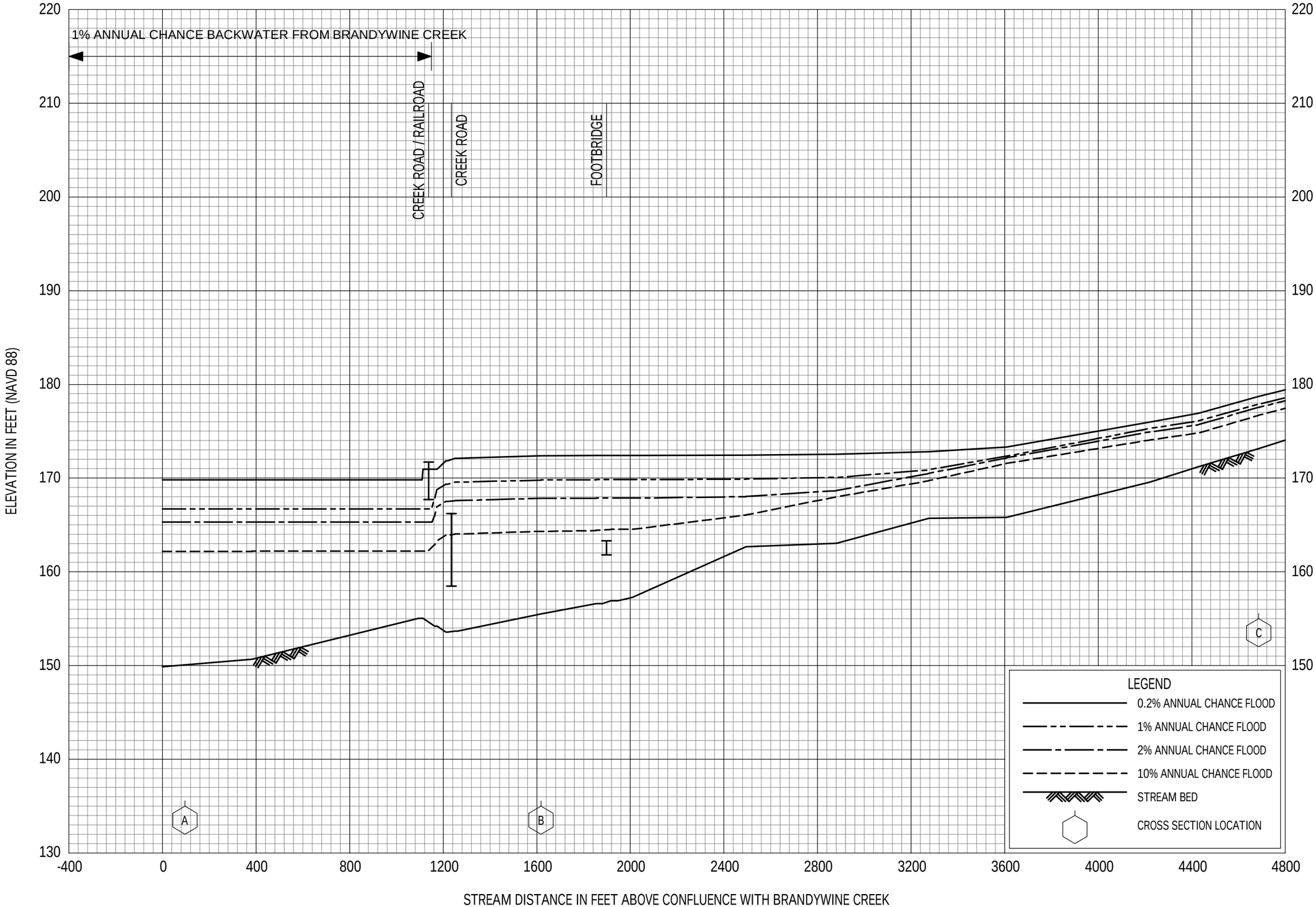


FLOOD PROFILES

HARVEY RUN

FEDERAL EMERGENCY MANAGEMENT AGENCY

DELAWARE COUNTY, PA

(ALL JURISDICTIONS)

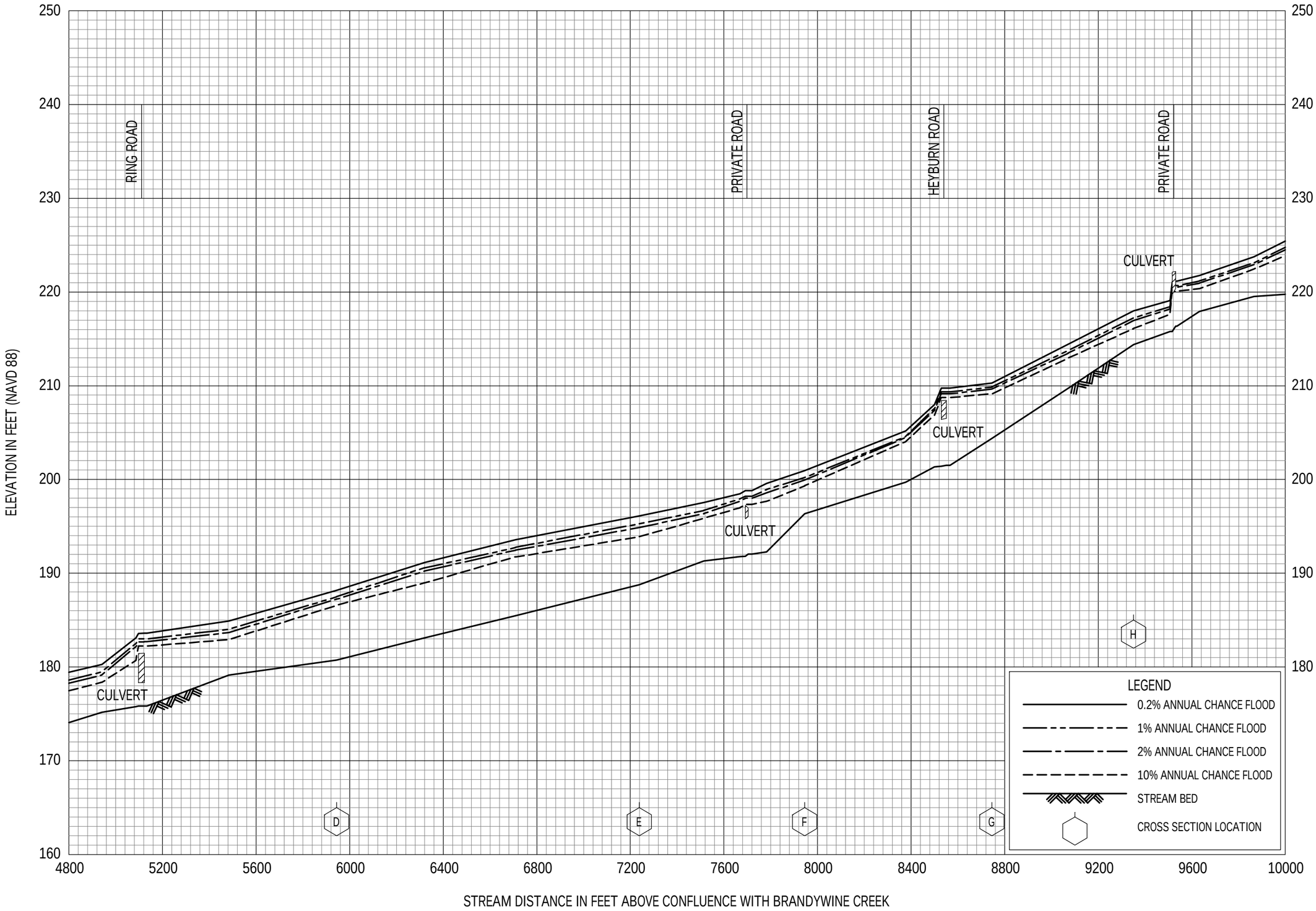


FLOOD PROFILES

HARVEY RUN

FEDERAL EMERGENCY MANAGEMENT AGENCY

DELAWARE COUNTY, PA

(ALL JURISDICTIONS)

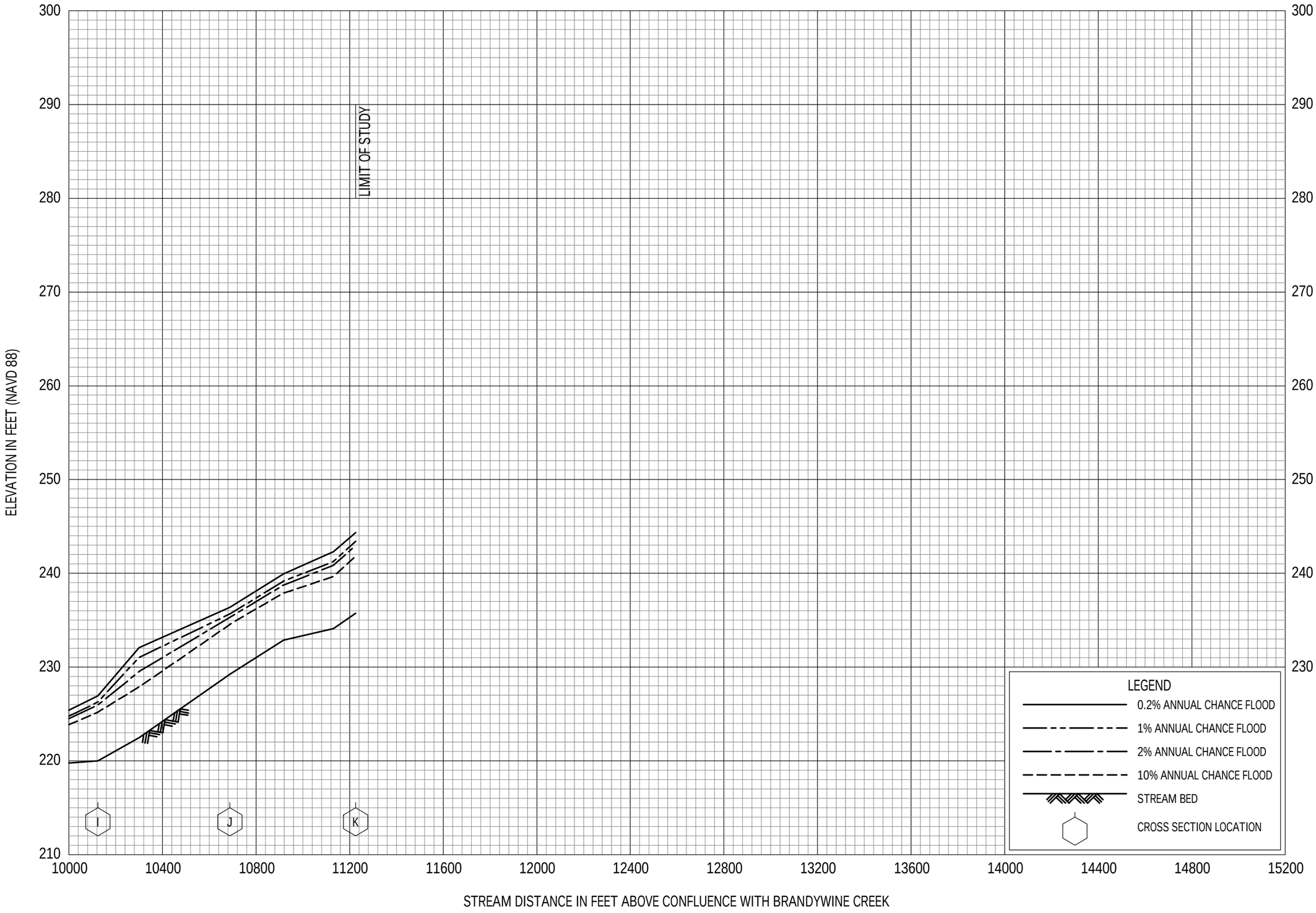


FLOOD PROFILES

HARVEY RUN

FEDERAL EMERGENCY MANAGEMENT AGENCY

DELAWARE COUNTY, PA

(ALL JURISDICTIONS)

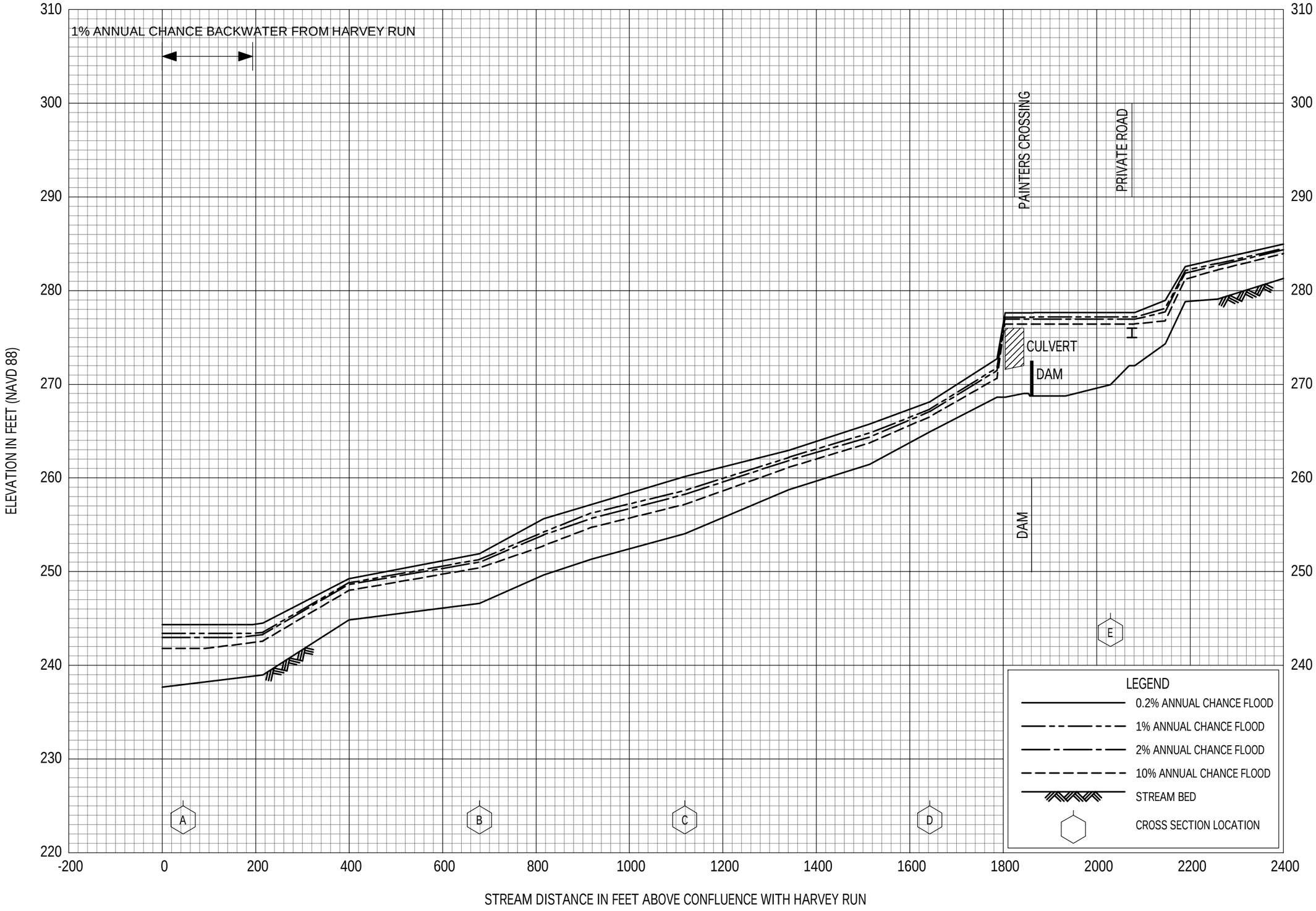


FLOOD PROFILES

HARVEY RUN BRANCH

FEDERAL EMERGENCY MANAGEMENT AGENCY

DELAWARE COUNTY, PA

(ALL JURISDICTIONS)

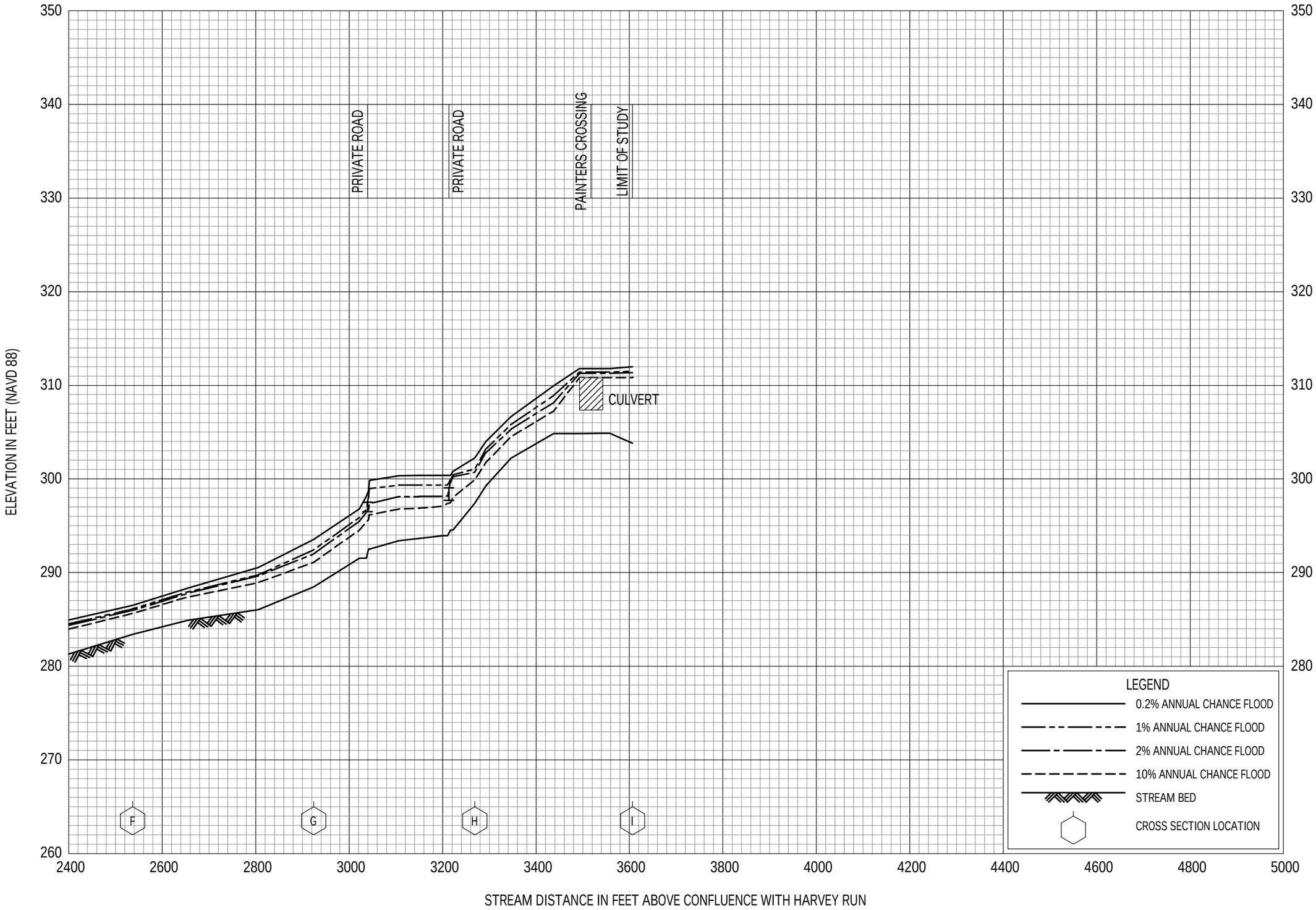


FLOOD PROFILES

HARVEY RUN BRANCH

FEDERAL EMERGENCY MANAGEMENT AGENCY

DELAWARE COUNTY, PA

(ALL JURISDICTIONS)