FLOOD INSURANCE STUDY

FEDERAL EMERGENCY MANAGEMENT AGENCY

VOLUME 5 OF 5

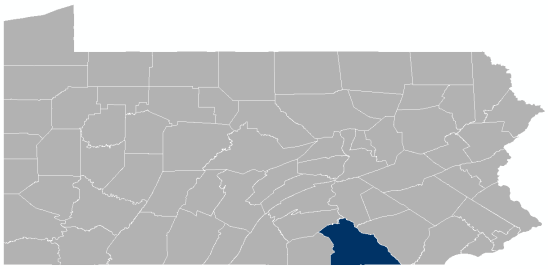

YORK COUNTY, PENNSYLVANIA

(ALL JURISDICTIONS)

COMMUNITY NAME	NUMBER	COMMUNITY NAME	NUMBER	COMMUNITY NAME	NUMBER
BOROUGH OF CROSS ROADS	422209	BOROUGH OF SEVEN VALLEYS	420936	TOWNSHIP OF HELLAM	420927
BOROUGH OF DALLASTOWN*	422739	BOROUGH OF SHREWSBURY*	422748	TOWNSHIP OF HOPEWELL	422222
BOROUGH OF DELTA	422211	BOROUGH OF SPRING GROVE	420938	TOWNSHIP OF JACKSON	422223
BOROUGH OF DILLSBURG	420919	BOROUGH OF STEWARTSTOWN*	422744	TOWNSHIP OF LOWER CHANCEFORD	420930
BOROUGH OF DOVER	422569	BOROUGH OF WELLSVILLE	420940	TOWNSHIP OF LOWER WINDSOR	421187
BOROUGH OF EAST PROSPECT*	422740	BOROUGH OF WEST YORK*	420941	TOWNSHIP OF MANCHESTER	420931
BOROUGH OF FAWN GROVE	422570	BOROUGH OF WINDSOR	420942	TOWNSHIP OF MANHEIM	422224
BOROUGH OF FELTON	420922	BOROUGH OF WINTERSTOWN*	422745	TOWNSHIP OF MONAGHAN	422225
BOROUGH OF FRANKLINTOWN*	422741	BOROUGH OF WRIGHTSVILLE	420943	TOWNSHIP OF NEWBERRY	422226
BOROUGH OF GLEN ROCK	420924	BOROUGH OF YOE	420944	TOWNSHIP OF NORTH CODORUS	422227
BOROUGH OF GOLDSBORO	420925	BOROUGH OF YORK HAVEN	420946	TOWNSHIP OF NORTH HOPEWELL	422228
BOROUGH OF HALLAM	420926	BOROUGH OF YORKANA*	422746	TOWNSHIP OF PARADISE	420934
BOROUGH OF HANOVER	422212	CITY OF YORK	420945	TOWNSHIP OF PEACH BOTTOM	422229
BOROUGH OF JACOBUS	420928	TOWNSHIP OF CARROLL	422216	TOWNSHIP OF PENN	421025
BOROUGH OF JEFFERSON*	422742	TOWNSHIP OF CHANCEFORD	422217	TOWNSHIP OF SHREWSBURY	422230
BOROUGH OF LEWISBERRY	420929	TOWNSHIP OF CODORUS	421142	TOWNSHIP OF SPRING GARDEN	420937
BOROUGH OF LOGANVILLE*	422213	TOWNSHIP OF CONEWAGO	420918	TOWNSHIP OF SPRINGETTSBURY	421031
BOROUGH OF MANCHESTER	422747	TOWNSHIP OF DOVER	420920	TOWNSHIP OF SPRINGFIELD	422231
BOROUGH OF MOUNT WOLF	421021	TOWNSHIP OF EAST HOPEWELL	422218	TOWNSHIP OF WARRINGTON	422232
BOROUGH OF NEW FREEDOM	420932	TOWNSHIP OF EAST MANCHESTER	420921	TOWNSHIP OF WASHINGTON	421150
BOROUGH OF NEW SALEM	422743	TOWNSHIP OF FAIRVIEW	420923	TOWNSHIP OF WEST MANCHESTER	422233
BOROUGH OF NORTH YORK	420933	TOWNSHIP OF FAWN	422219	TOWNSHIP OF WEST MANHEIM	422234
BOROUGH OF RAILROAD	420935	TOWNSHIP OF FRANKLIN	422220	TOWNSHIP OF WINDSOR	422235
BOROUGH OF RED LION*	422214	TOWNSHIP OF HEIDELBERG	422221	TOWNSHIP OF YORK	421032

* No Special Flood Hazard Areas Identified

REVISED:

FLOOD INSURANCE STUDY NUMBER

42133CV005B

FEMA

TABLE OF CONTENTS
Volume 1

		Page
SECTION 1.0 – INTRODUCTION		**1**
1.1	The National Flood Insurance Program	1
1.2	Purpose of this Flood Insurance Study Report	2
1.3	Jurisdictions Included in the Flood Insurance Study Project	2
1.4	Considerations for using this Flood Insurance Study Report	10
SECTION 2.0 – FLOODPLAIN MANAGEMENT APPLICATIONS		**23**
2.1	Floodplain Boundaries	23
2.2	Floodways	24
2.3	Base Flood Elevations	48
2.4	Non-Encroachment Zones	48
2.5	Coastal Flood Hazard Areas	48
2.5.1	Water Elevations and the Effects of Waves	48
2.5.2	Floodplain Boundaries and Base Flood Elevations for Coastal Areas	48
2.5.3	Coastal High Hazard Areas	49
2.5.4	Limit of Moderate Wave Action	49
SECTION 3.0 – INSURANCE APPLICATIONS		**49**
3.1	National Flood Insurance Program Insurance Zones	49
3.2	Coastal Barrier Resources System	52
SECTION 4.0 – AREA STUDIED		**52**
4.1	Basin Description	52
4.2	Principal Flood Problems	52
4.3	Non-Levee Flood Protection Measures	59
4.4	Levees	60
SECTION 5.0 – ENGINEERING METHODS		**63**
5.1	Hydrologic Analyses	63
5.2	Hydraulic Analyses	100
5.3	Coastal Analyses	108
5.3.1	Total Stillwater Elevations	108
5.3.2	Waves	109
5.3.3	Coastal Erosion	109
5.3.4	Wave Hazard Analyses	109
5.4	Alluvial Fan Analyses	112
SECTION 6.0 – MAPPING METHODS		**113**
6.1	Vertical and Horizontal Control	113
6.2	Base Map	114
6.3	Floodplain and Floodway Delineation	115
6.4	Coastal Flood Hazard Mapping	243
6.5	FIRM Revisions	243

6.5.1 Letters of Map Amendment 243
6.5.2 Letters of Map Revision Based on Fill 243
6.5.4 Letters of Map Revision 244
6.5.3 Physical Map Revisions 244
6.5.4 Contracted Restudies 244
6.5.5 Community Map History 245

SECTION 7.0 – CONTRACTED STUDIES AND COMMUNITY COORDINATION 250
7.1 Contracted Studies 250
7.2 Community Meetings 261

SECTION 8.0 – ADDITIONAL INFORMATION 268

SECTION 9.0 – BIBLIOGRAPHY AND REFERENCES 273

Figures

Page

Figure 1: FIRM Panel Index 13
Figure 2: FIRM Notes to Users 16
Figure 3: Map Legend for FIRM 19
Figure 4: Floodway Schematic 25
Figure 5: Frequency Discharge-Drainage Area Curves 98
Figure 6: 1-percent-annual-chance total stillwater elevations for coastal areas 109
Figure 7: Transect Location Map 111

Tables

Page

Table 1: Listing of NFIP Jurisdictions 3
Table 2(a): Stream Name Changes 26
Table 2(b): Flooding Sources Included in this FIS Report 27
Table 3: Flood Zone Designations by Community 49
Table 4: Coastal Barrier Resources System Information 52
Table 5: Basin Characteristics 52
Table 6: Principal Flood Problems 53
Table 7: Historic Flooding Elevations 59
Table 8: Non-Levee Flood Protection Measures 60
Table 9: Levees 62
Table 10: Summary of Discharges 64
Table 11: Summary of Non-Coastal Stillwater Elevations 99
Table 12: Stream Gage Information used to Determine Discharges 100
Table 13: Summary of Hydrologic and Hydraulic Analyses 101
Table 14: Roughness Coefficients 105
Table 15: Summary of Coastal Analyses 108
Table 16: Tide Gage Analysis Specifics 109

Table 17: Coastal Transect Parameters 110
Table 18: Summary of Alluvial Fan Analyses 112
Table 19: Results of Alluvial Fan Analyses 112
Table 20: Countywide Vertical Datum Conversion 113
Table 21: Stream-Based Vertical Datum Conversion 114
Table 22: Base Map Sources 115
Table 23: Summary of Topographic Elevation Data used in Mapping 116
Table 24: Floodway Data 117
Table 25: Flood Hazard and Non-Encroachment Data for Selected Streams 243
Table 26: Summary of Coastal Transect Mapping Considerations 243
Table 27: Incorporated Letters of Map Change 244
Table 28: Community Map History 246
Table 29: Summary of Contracted Studies Included in this FIS Report 251
Table 30: Community Meetings 262
Table 31: Map Repositories 268
Table 32: Additional Information 272
Table 33: Bibliography and References 274

Volume 2

Exhibits

Flood Profiles	Panel
Bald Eagle Creek	01-02 P
Barshinger Creek	03-05 P
Barshinger Creek Tributary 2	06-07 P
Beaver Creek	08-13 P
Beaver Creek Tributary A	14-21 P
Bennett Run	22 P
Bermudian Creek	23 P
Buffalo Valley Run	24-28 P
Cabin Creek	29-36 P
Cabin Creek Tributary No. 2	37-38 P
Cabin Creek Tributary No. 5	39 P
Canadochly Creek	40-45 P
Carter Creek	46-50 P
Centerville Creek	51-54 P
Centerville Creek Tributary	55 P
Cherry Run	56 P
Codorus Creek	57-71 P
Codorus Creek Tributary A	72-73 P
Codorus Creek Tributary A1	74-76 P
Codorus Creek Tributary B	77-78 P
Codorus Creek Tributary C	79-81 P
Codorus Creek Tributary D	82 P
Codorus Creek Tributary E	83-86 P
Conewago Creek	87-99 P

Volume 3
Exhibits

Flood Profiles	Panel
Conewago Creek Flood Channel	100 P
Conewago Creek Tributary 43	101-102 P
Deer Creek	103-107 P
Deer Creek Tributary 6	108-109 P
Dogwood Run	110-121 P
East Branch Codorus Creek	122-126 P
Ebaughs Creek	127-129 P
Ebaughs Creek Tributary 1	130-131 P
Fishers Run	132-134 P
Fishing Creek No. 1	135-138 P
Fishing Creek No. 2	139-146 P
Fishing Creek No. 3	147 P
Fox Run	148-150 P
Fox Run Tributary A	151-152 P
Fox Run Tributary A1	153-154 P
Fox Run Tributary 4	155 P
Furnace Creek	156-158 P
Gitts Run	159-161 P
Hartman Run	162-164 P
Honey Run	165-166 P
Inners Creek	167-168 P
Kreutz Creek	169-181 P
Kreutz Creek Tributary D	182-185 P
Kreutz Creek Tributary E	186 P
Kreutz Creek Tributary E1	187-188 P
Kreutz Creek Tributary E2	189-191 P

Volume 4
Exhibits

Little Conewago Creek	192-200 P
Little Conewago Creek Tributary 16	201-202 P
Little Conewago Creek Tributary 24	203 P
Michael Run	204-206 P
Mill Branch	207-208 P
Mill Creek	209-224 P
Mill Creek Tributary A	225-226 P
Mill Creek Tributary A1	227-228 P
Mill Creek Tributary 9	229-230 P
Muddy Creek	231-233 P
Neill Run	234-237 P
North Branch Bermudian Creek	238-241 P
North Branch Bermudian Creek Tributary 8	242 P
North Branch Bermudian Creek Tributary 9	243-245 P
North Branch Bermudian Creek	246 P

Tributary 15	
North Branch Bermudian Creek	247 P
Tributary 17	
North Branch Muddy Creek	248-254 P
North Branch Muddy Creek Tributary 3	255-259 P
North Branch Muddy Creek Tributary 11	260 P
North Branch Muddy Creek Tributary 12	261-263 P
North Branch Muddy Creek Tributary 13	264-266 P
Oil Creek	267-272 P
Otter Creek	273-274 P
Paradise Creek	275-276 P
Pierceville Run	277-280 P
Pine Run	281-283 P
Pippins Run	284-287 P

Volume 5

Exhibits

Plum Creek	288 P
Plum Creek Tributary 1	289-291 P
Rockville Run	292-293 P
Scott Creek	294-296 P
Shiloh Tributary	297-298 P
Slagle Run	299-301 P
South Branch Codorus Creek	302-311 P
South Branch Codorus Creek Tributary A	312 P
South Branch Codorus Creek Tributary B	313-314 P
South Branch Conewago Creek	315-317 P
South Branch Muddy Creek	318-319 P
Stony Run No. 1	320-321 P
Stony Run No. 2	322-326 P
Stony Run No. 2 Trib 2	327 P
Susquehanna River	328-350 P
Tributary No. 2 to Hartman Run	351 P
Tyler Run	352-356 P
Unnamed Tributary to Fox Run Tributary A	357 P
West Branch Codorus Creek	358-360 P
West Branch Fishers Run	361 P
Wyntre Brook	362 P
Yellow Breeches Creek	363-372 P

Published Separately

Flood Insurance Rate Map (FIRM)

Acronyms

BFE	Base Flood Elevation
CBIA	Coastal Barrier Improvement Act
CBRA	Coastal Barrier Resources Act
CBRS	Coastal Barrier Resources System
CNMS	Coordinated Needs Management Strategy
CFR	Code of Federal Regulations
CID	Community Identification Number
CRS	Community Rating System
DHS	Department of Homeland Security
FEMA	Federal Emergency Management Agency
FIRM	Flood Insurance Rate Maps
FIS	Flood Insurance Study
FHBM	Flood Hazard Boundary Map
FRR	Flood Risk Report
GIS	Geographic Information System
GRS	Geodetic Reference System
HUC-8	Hydrologic Unit Codes
LiMA	Limit of Moderate Wave Action
LOMA	Letter of Map Amendment
LOMC	Letter of Map Change
LOMR	Letter of Map Revision
NAVD88	North American Vertical Datum of 1988
NFHL	National Flood Hazard Layer
NFIP	The National Flood Insurance Program
NGS	National Geodetic Survey
NGVD29	National Geodetic Vertical Datum of 1929
OPA	Otherwise Protected Areas
PAL	Provisionally Accredited Levee
PAMAP	Pennsylvania Map Program
PMR	Physical Map Revision
SFHA	Special Flood Hazard Areas
USACE	U.S. Army Corps of Engineers
USGS	U.S. Geological Survey

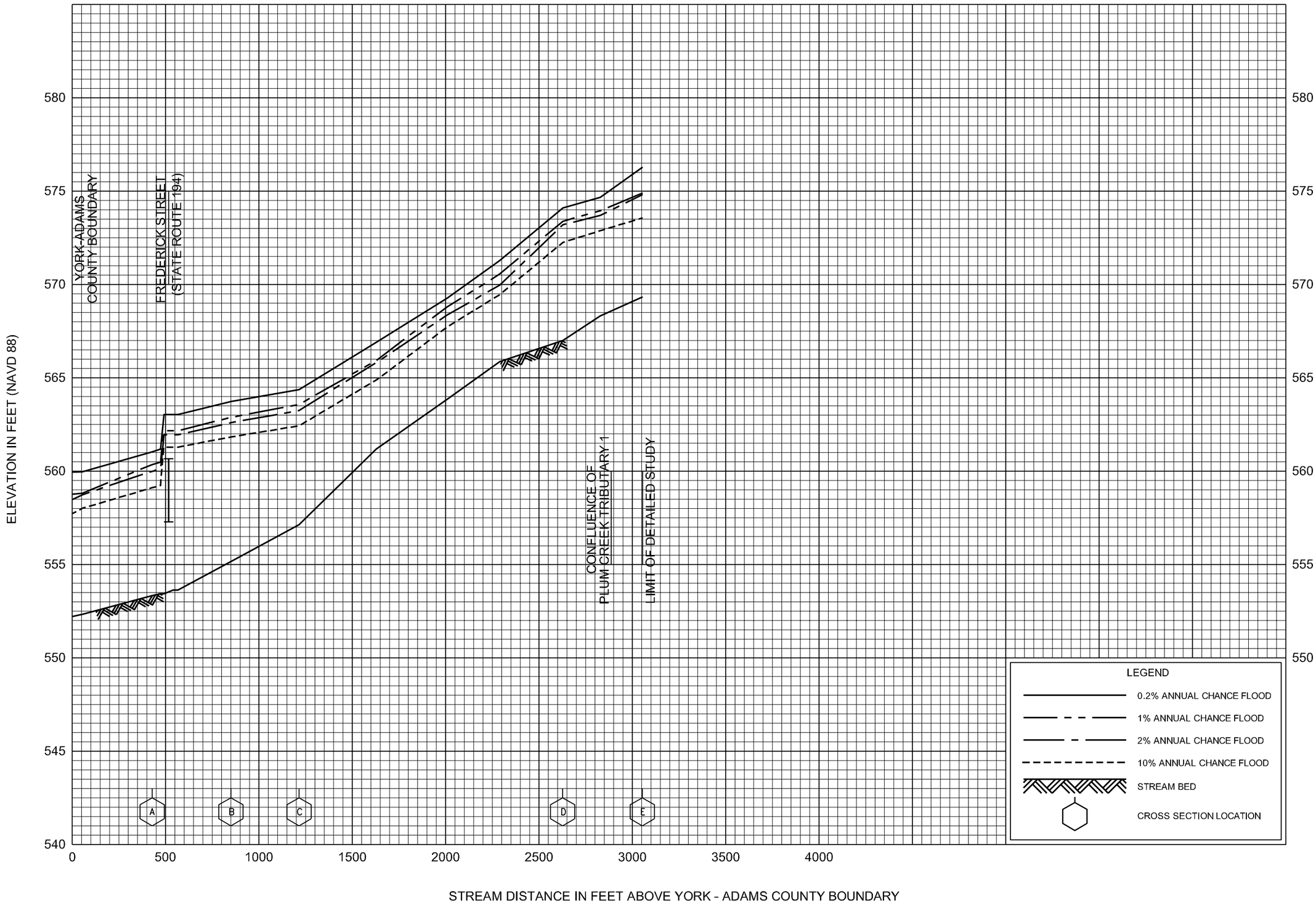

FLOOD PROFILES

PLUM CREEK

FEDERAL EMERGENCY MANAGEMENT AGENCY

YORK COUNTY, PA

(ALL JURISDICTIONS)

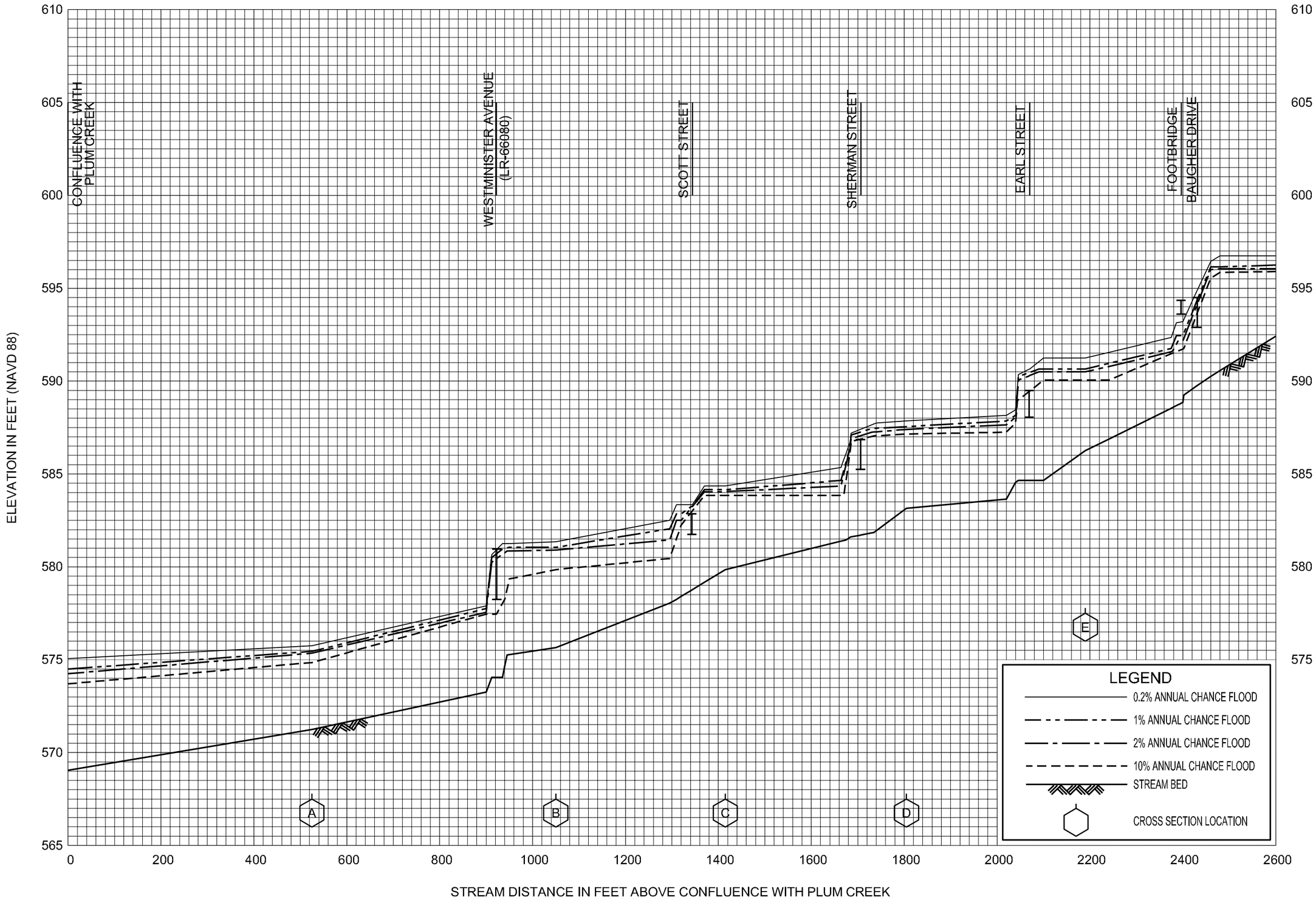

FLOOD PROFILES

PLUM CREEK TRIBUTARY 1

FEDERAL EMERGENCY MANAGEMENT AGENCY

YORK COUNTY, PA
(ALL JURISDICTIONS)

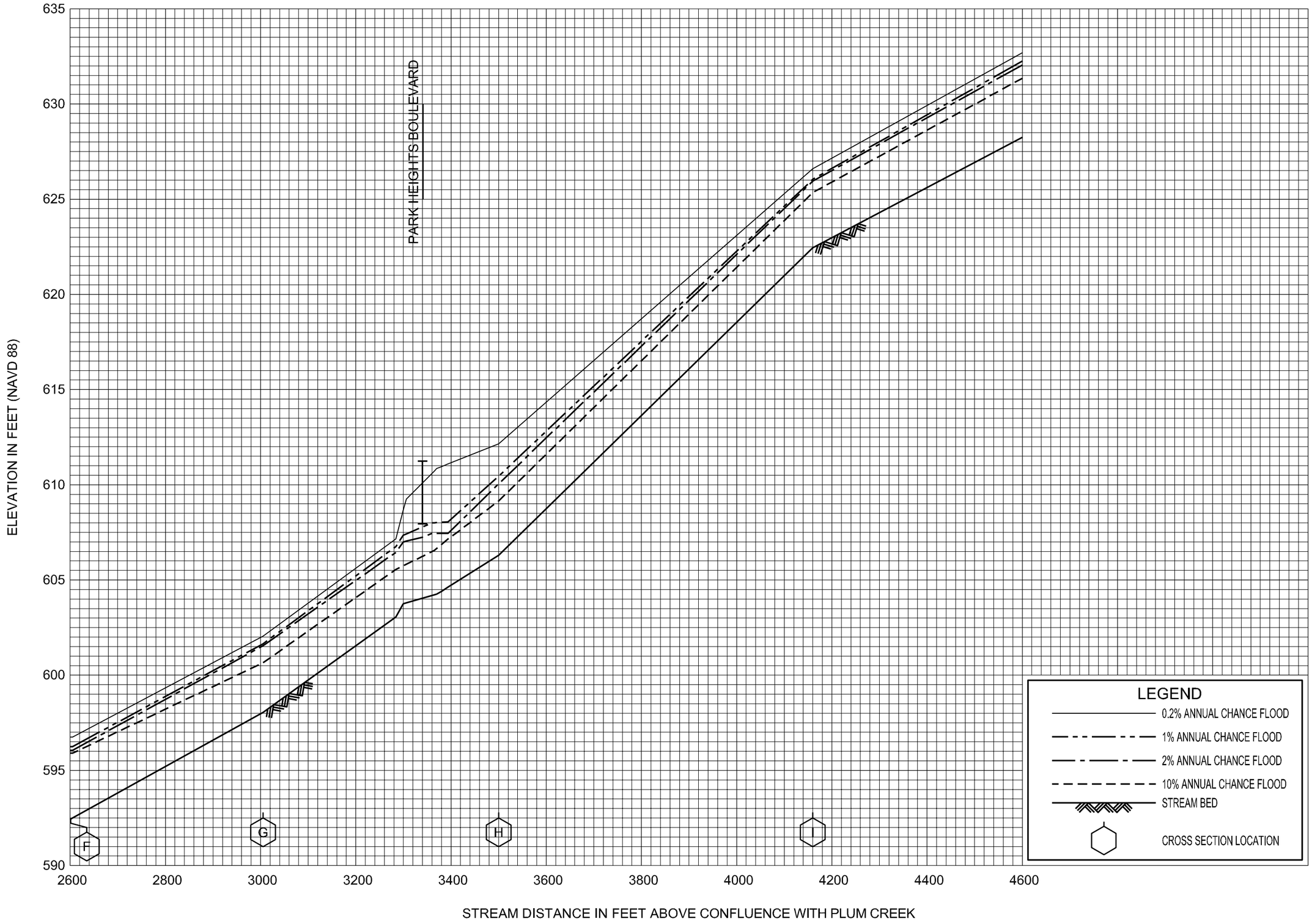

FLOOD PROFILES

PLUM CREEK TRIBUTARY 1

FEDERAL EMERGENCY MANAGEMENT AGENCY

YORK COUNTY, PA

(ALL JURISDICTIONS)



FLOOD PROFILES

PLUM CREEK TRIBUTARY 1

FEDERAL EMERGENCY MANAGEMENT AGENCY

YORK COUNTY, PA
(ALL JURISDICTIONS)



FLOOD PROFILES

ROCKVILLE RUN

FEDERAL EMERGENCY MANAGEMENT AGENCY

YORK COUNTY, PA
(ALL JURISDICTIONS)

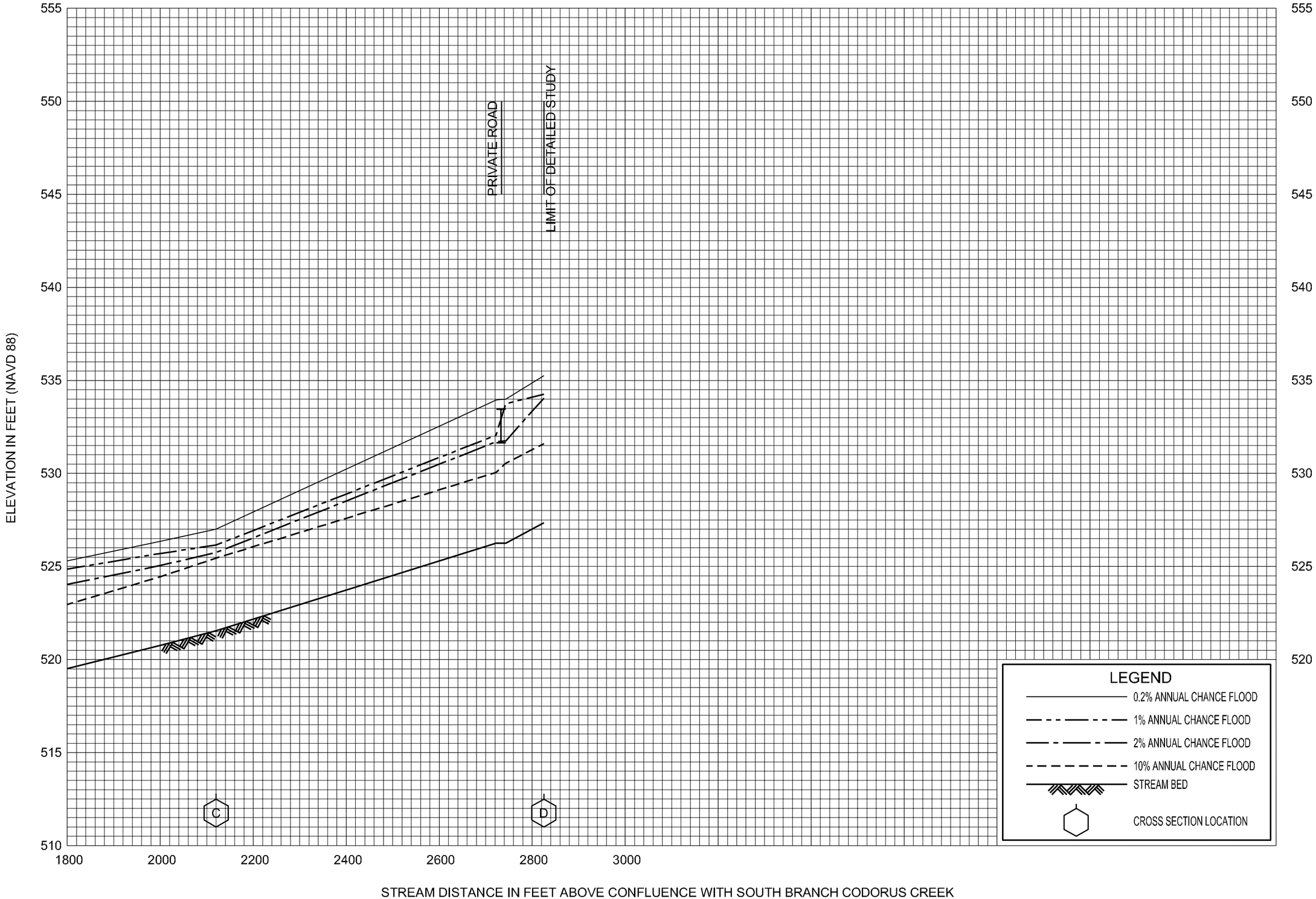

FLOOD PROFILES

ROCKVILLE RUN

FEDERAL EMERGENCY MANAGEMENT AGENCY

YORK COUNTY, PA

(ALL JURISDICTIONS)

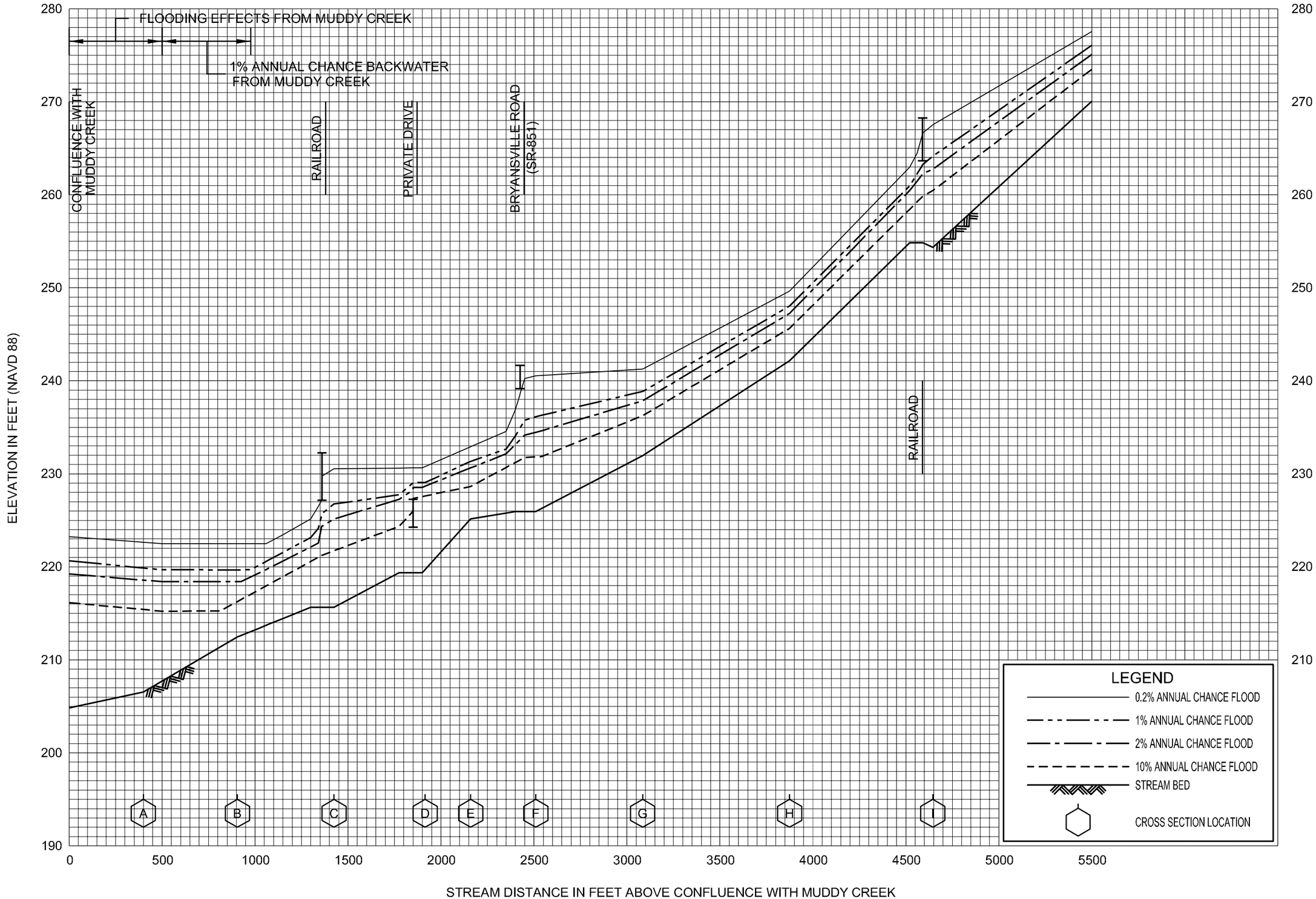

FLOOD PROFILES

SCOTT CREEK

FEDERAL EMERGENCY MANAGEMENT AGENCY

YORK COUNTY, PA

(ALL JURISDICTIONS)



FLOOD PROFILES

SCOTT CREEK

FEDERAL EMERGENCY MANAGEMENT AGENCY

YORK COUNTY, PA

(ALL JURISDICTIONS)

295P

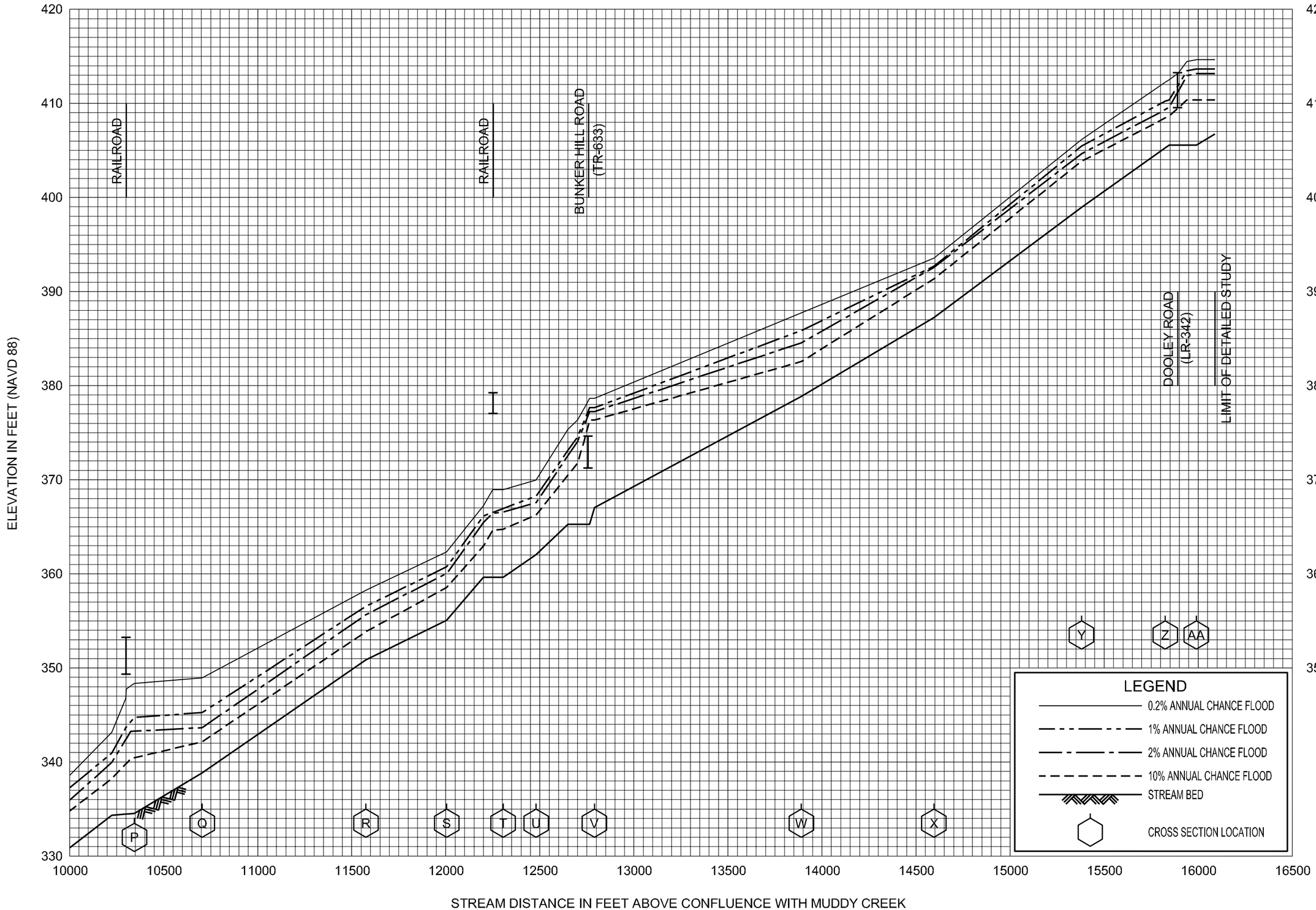

FLOOD PROFILES

SCOTT CREEK

FEDERAL EMERGENCY MANAGEMENT AGENCY

YORK COUNTY, PA

(ALL JURISDICTIONS)



FLOOD PROFILES

SHILOH TRIBUTARY

FEDERAL EMERGENCY MANAGEMENT AGENCY

YORK COUNTY, PA

(ALL JURISDICTIONS)

297P

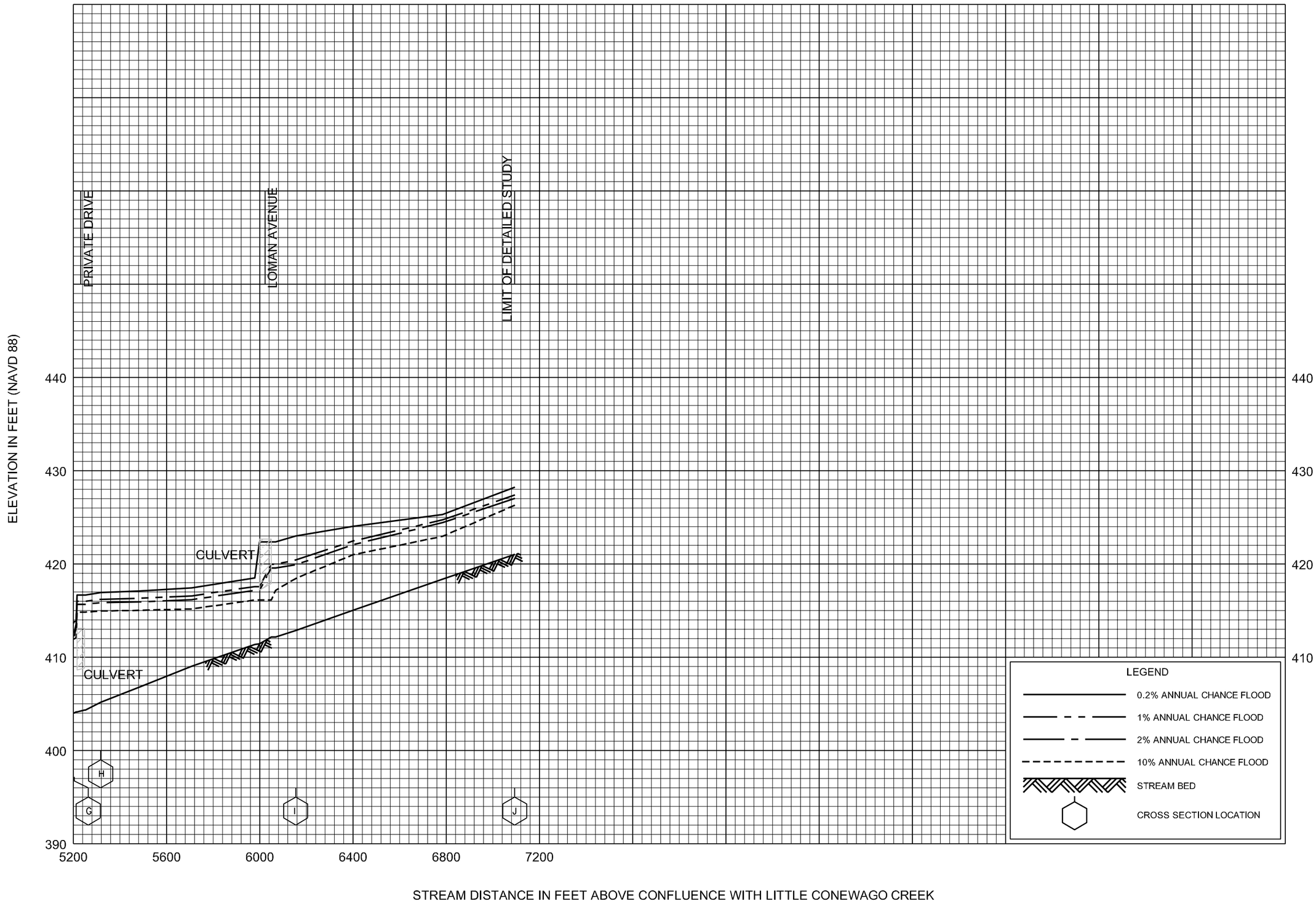

FLOOD PROFILES

SHILOH TRIBUTARY

FEDERAL EMERGENCY MANAGEMENT AGENCY

YORK COUNTY, PA
(ALL JURISDICTIONS)

298P



FLOOD PROFILES

SLAGLE RUN

FEDERAL EMERGENCY MANAGEMENT AGENCY

YORK COUNTY, PA

(ALL JURISDICTIONS)

299P

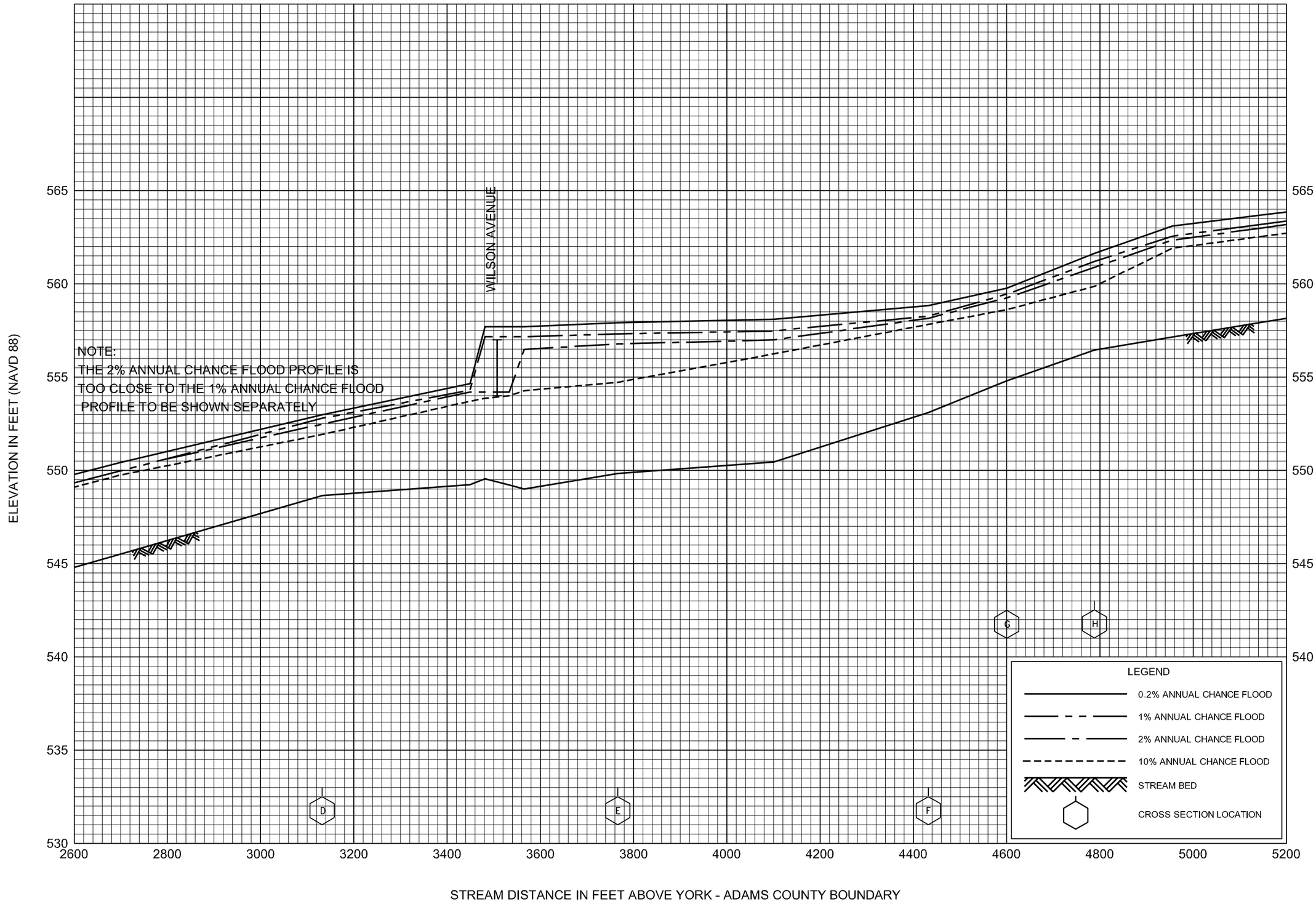

FLOOD PROFILES

SLAGLE RUN

FEDERAL EMERGENCY MANAGEMENT AGENCY

YORK COUNTY, PA
(ALL JURISDICTIONS)

300P

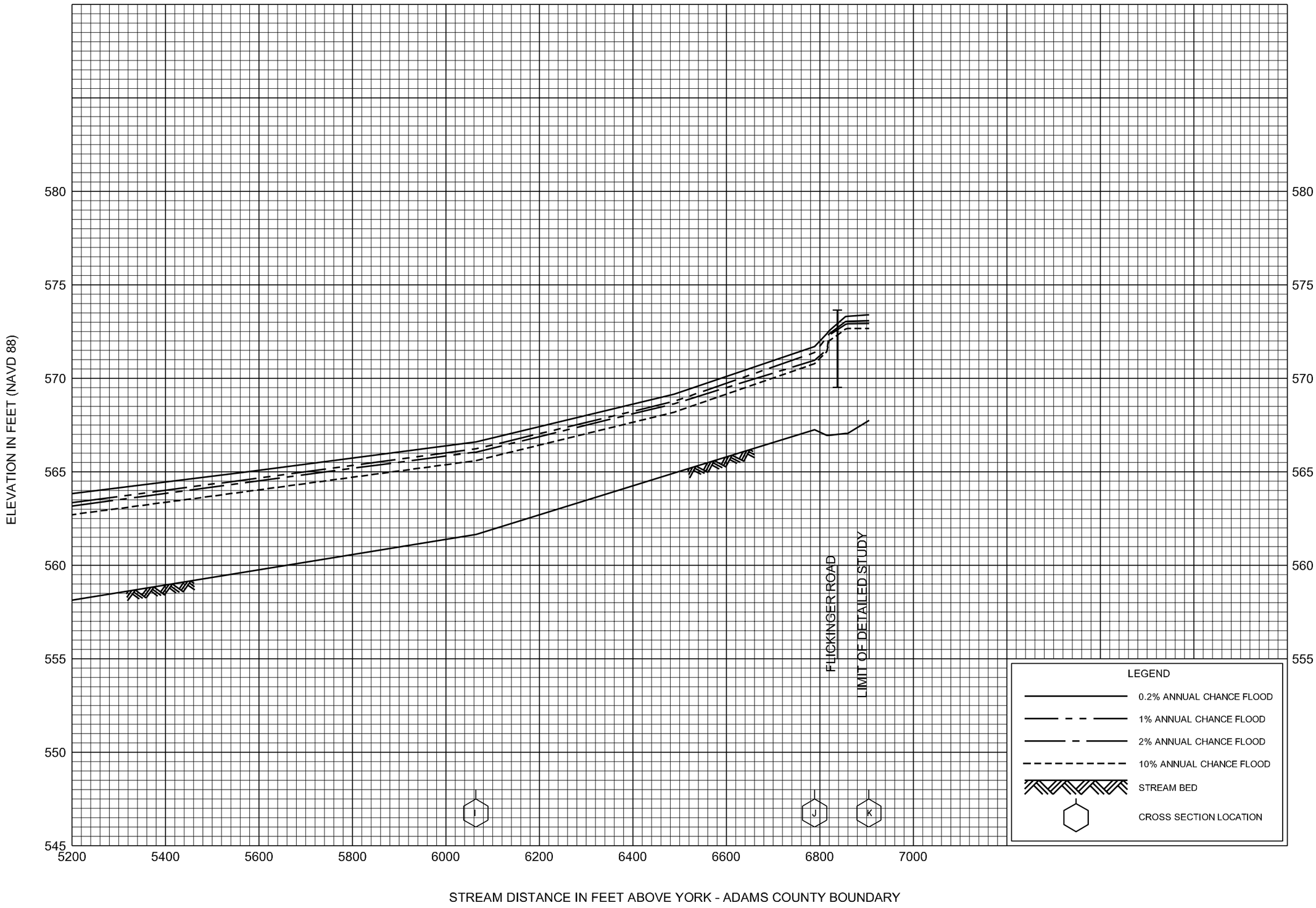

FLOOD PROFILES

SLAGLE RUN

FEDERAL EMERGENCY MANAGEMENT AGENCY

YORK COUNTY, PA

(ALL JURISDICTIONS)

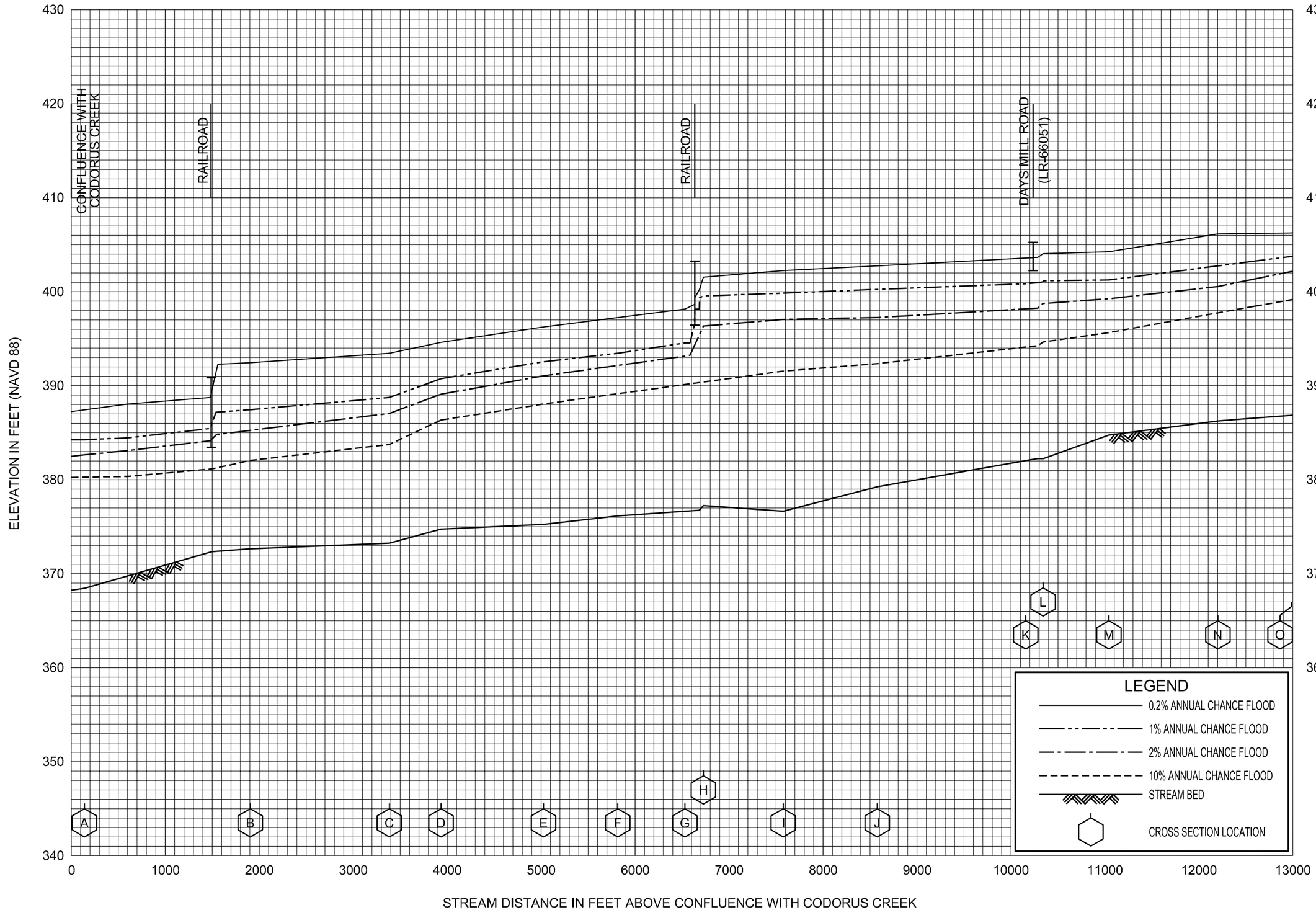

FLOOD PROFILES

SOUTH BRANCH CODORUS CREEK

FEDERAL EMERGENCY MANAGEMENT AGENCY

YORK COUNTY, PA
(ALL JURISDICTIONS)

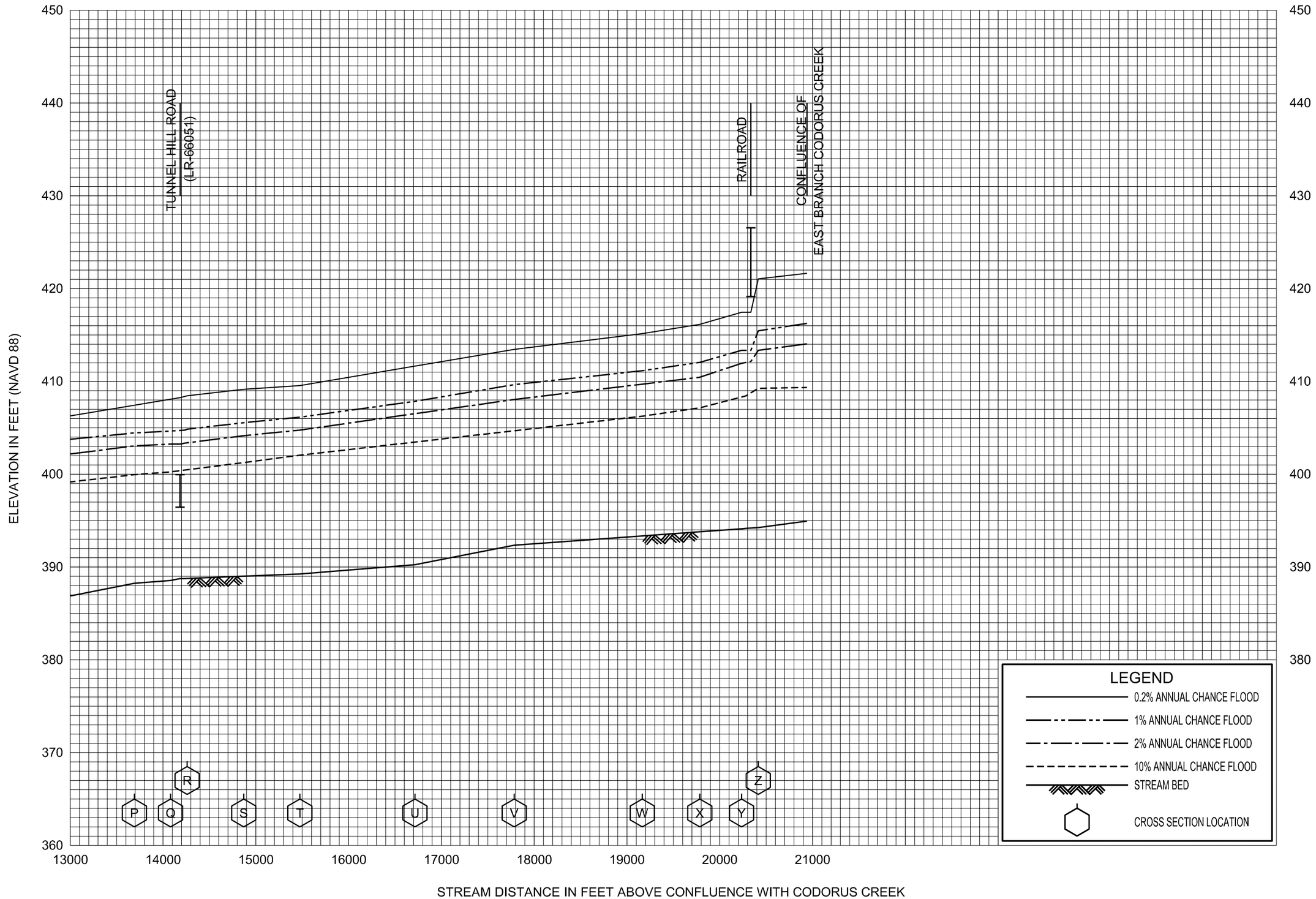

FLOOD PROFILES

SOUTH BRANCH CODORUS CREEK

FEDERAL EMERGENCY MANAGEMENT AGENCY

YORK COUNTY, PA

(ALL JURISDICTIONS)



FLOOD PROFILES

SOUTH BRANCH CODORUS CREEK

FEDERAL EMERGENCY MANAGEMENT AGENCY

YORK COUNTY, PA
(ALL JURISDICTIONS)



FLOOD PROFILES

SOUTH BRANCH CODORUS CREEK

FEDERAL EMERGENCY MANAGEMENT AGENCY

YORK COUNTY, PA

(ALL JURISDICTIONS)

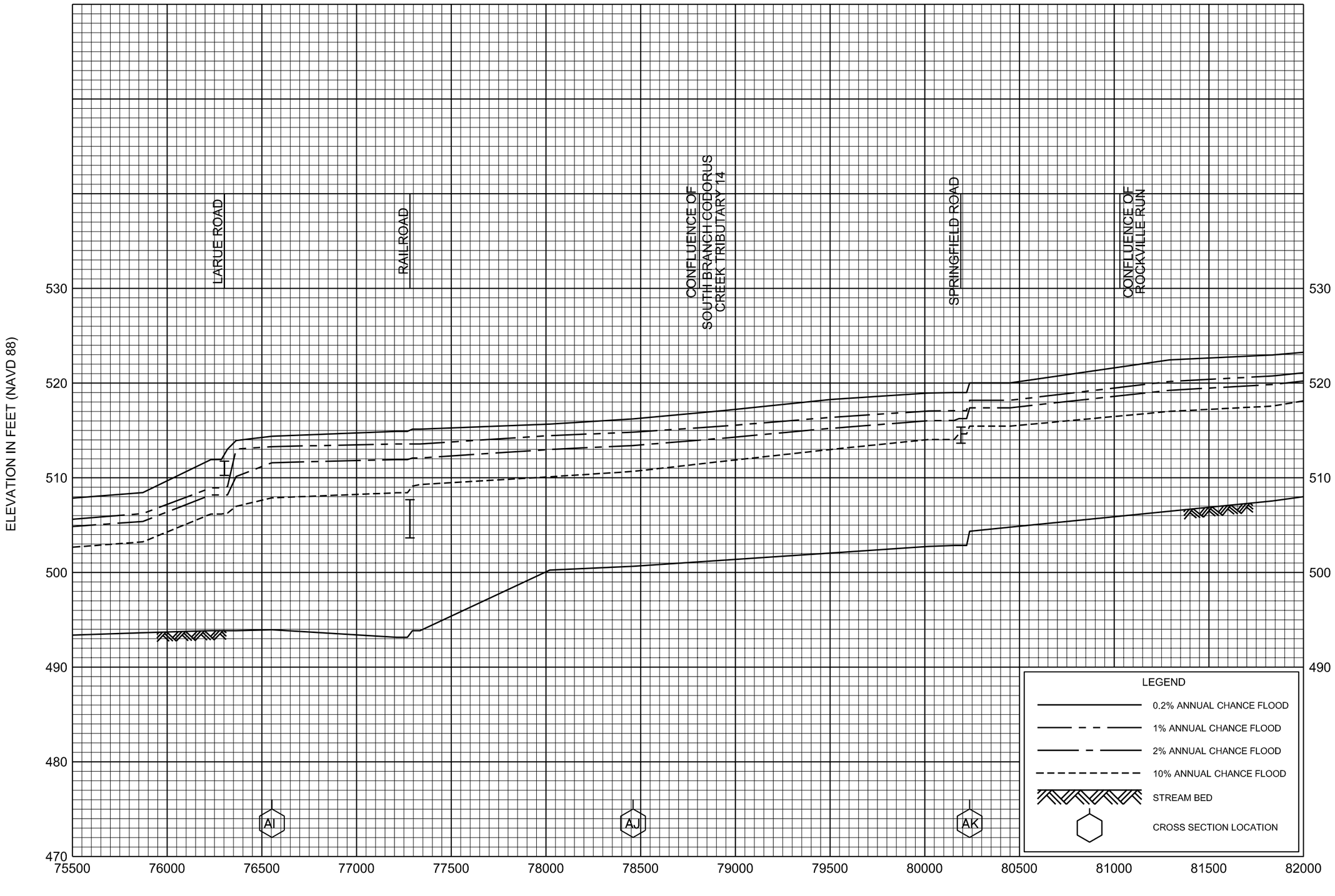

FLOOD PROFILES

SOUTH BRANCH CODORUS CREEK

FEDERAL EMERGENCY MANAGEMENT AGENCY

YORK COUNTY, PA
(ALL JURISDICTIONS)

306P

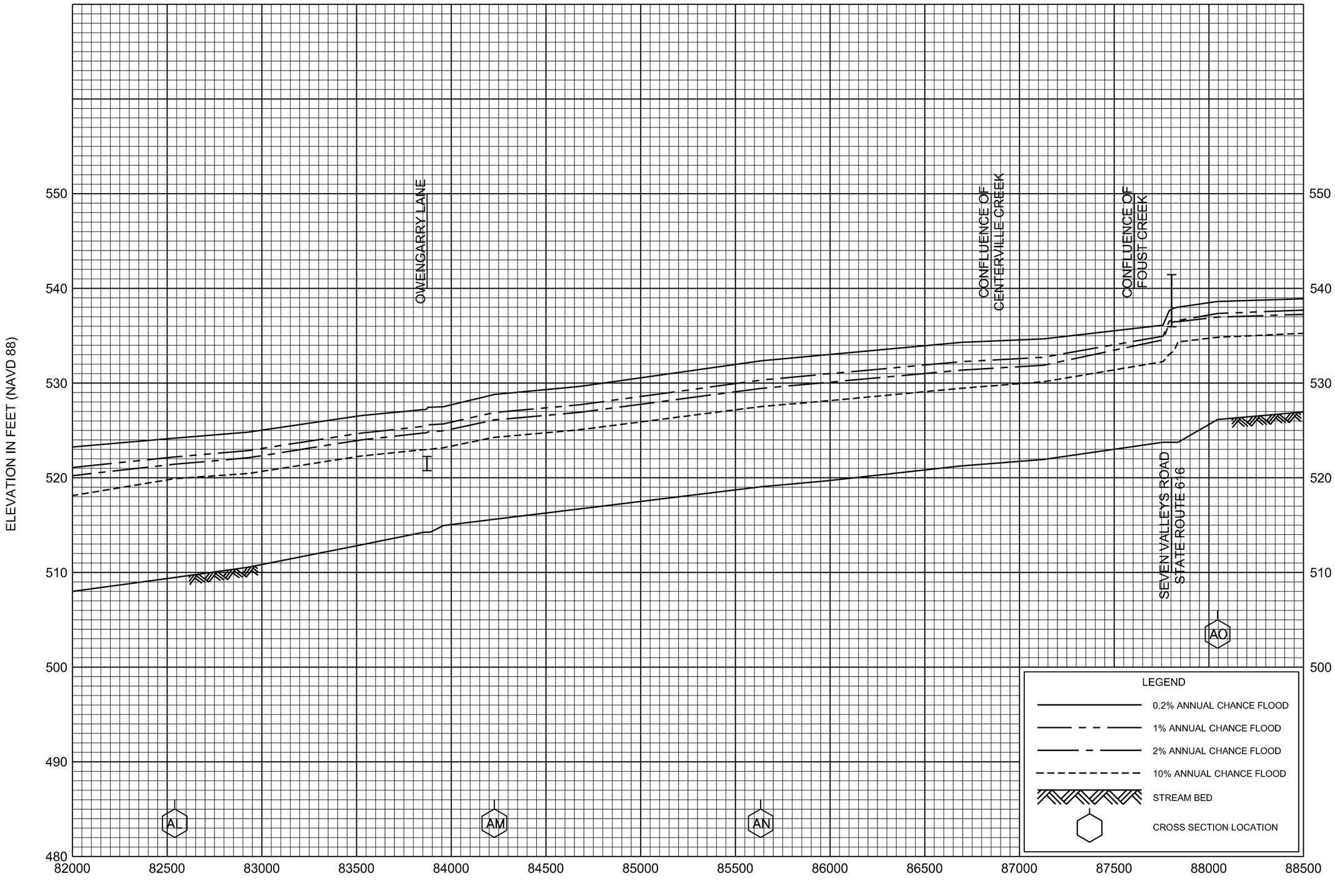

FLOOD PROFILES

SOUTH BRANCH CODORUS CREEK

FEDERAL EMERGENCY MANAGEMENT AGENCY

YORK COUNTY, PA

(ALL JURISDICTIONS)

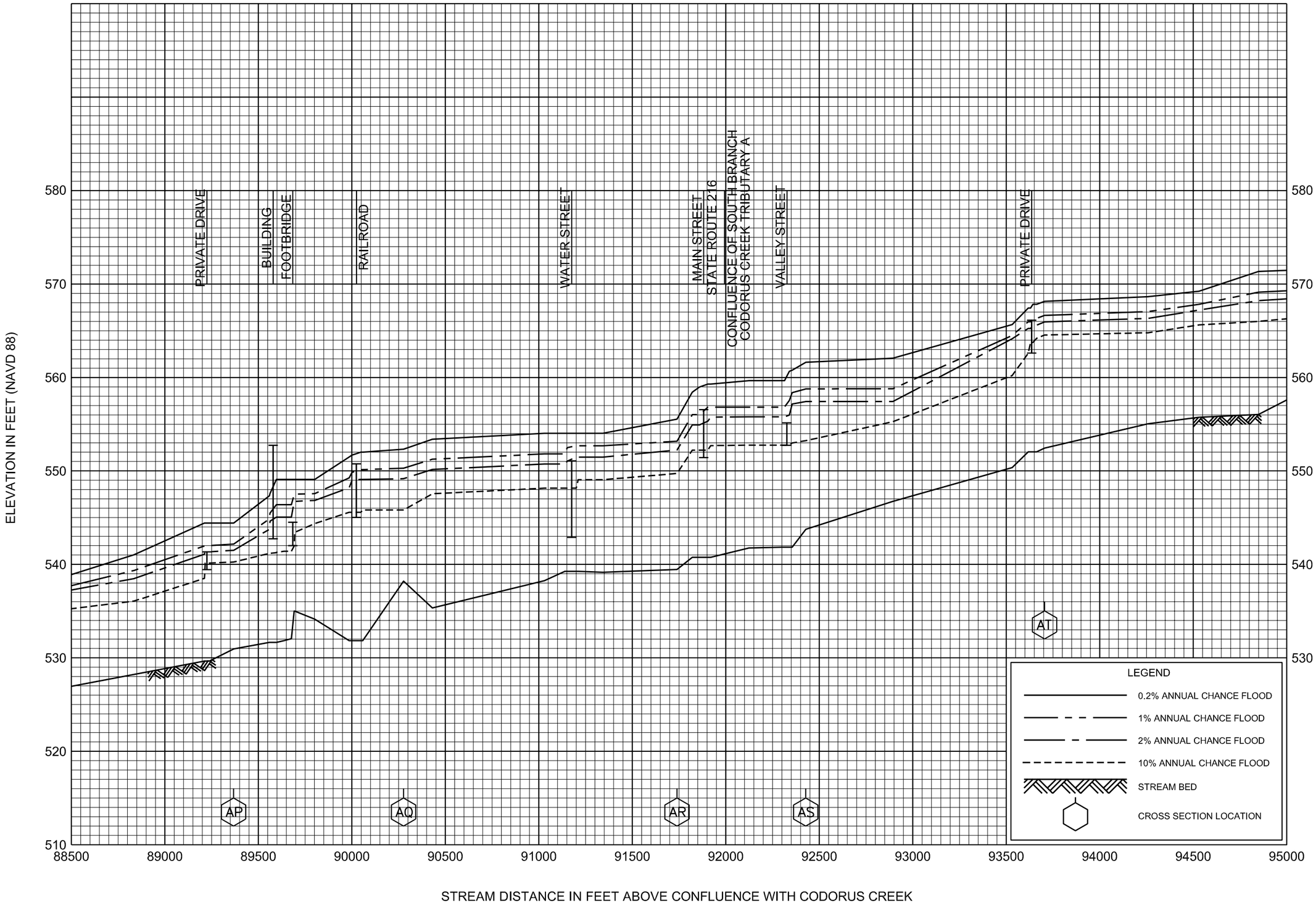

FLOOD PROFILES

SOUTH BRANCH CODORUS CREEK

FEDERAL EMERGENCY MANAGEMENT AGENCY

YORK COUNTY, PA

(ALL JURISDICTIONS)

308P

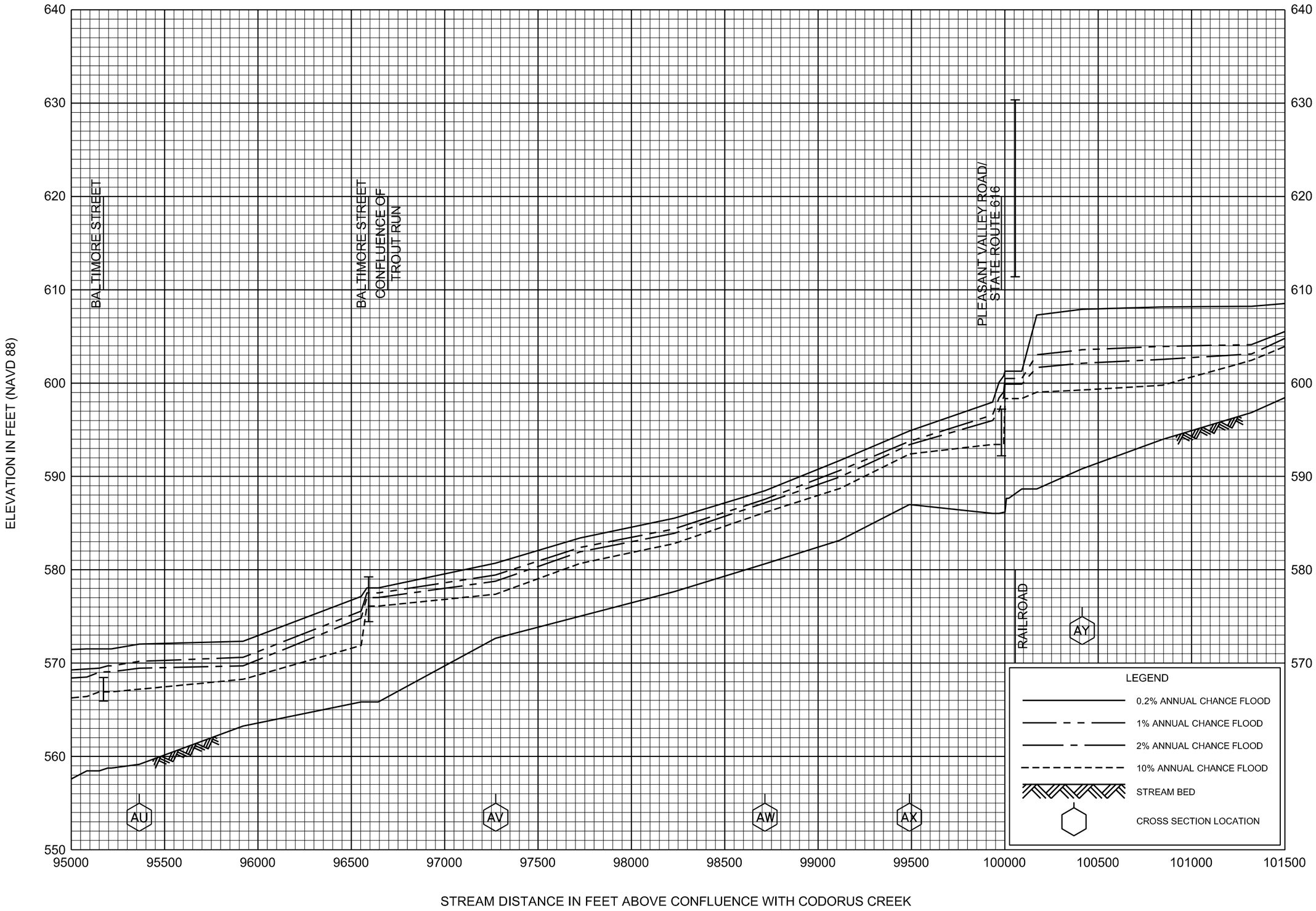

FLOOD PROFILES

SOUTH BRANCH CODORUS CREEK

FEDERAL EMERGENCY MANAGEMENT AGENCY

YORK COUNTY, PA

(ALL JURISDICTIONS)

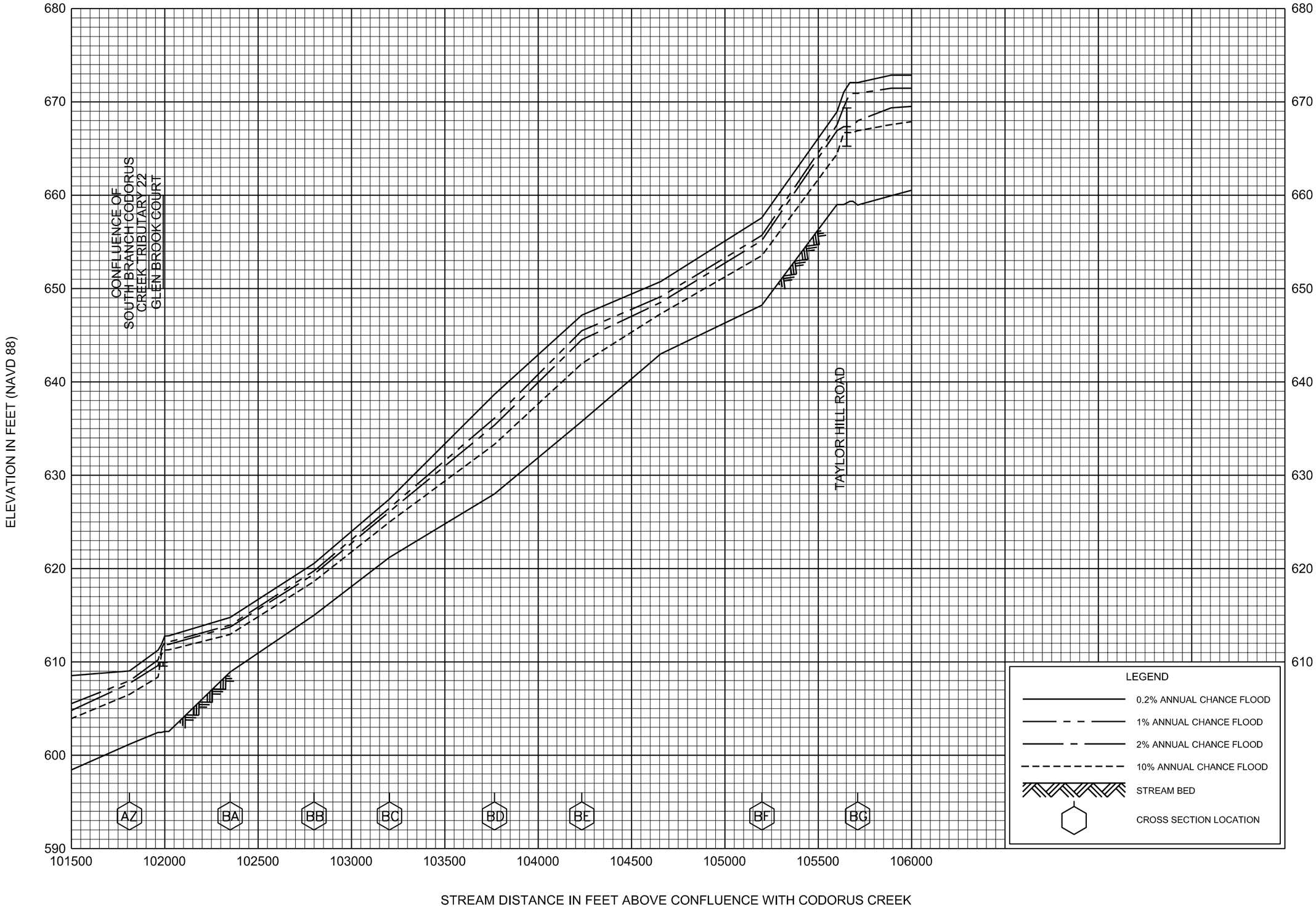

FLOOD PROFILES

SOUTH BRANCH CODORUS CREEK

FEDERAL EMERGENCY MANAGEMENT AGENCY

YORK COUNTY, PA

(ALL JURISDICTIONS)

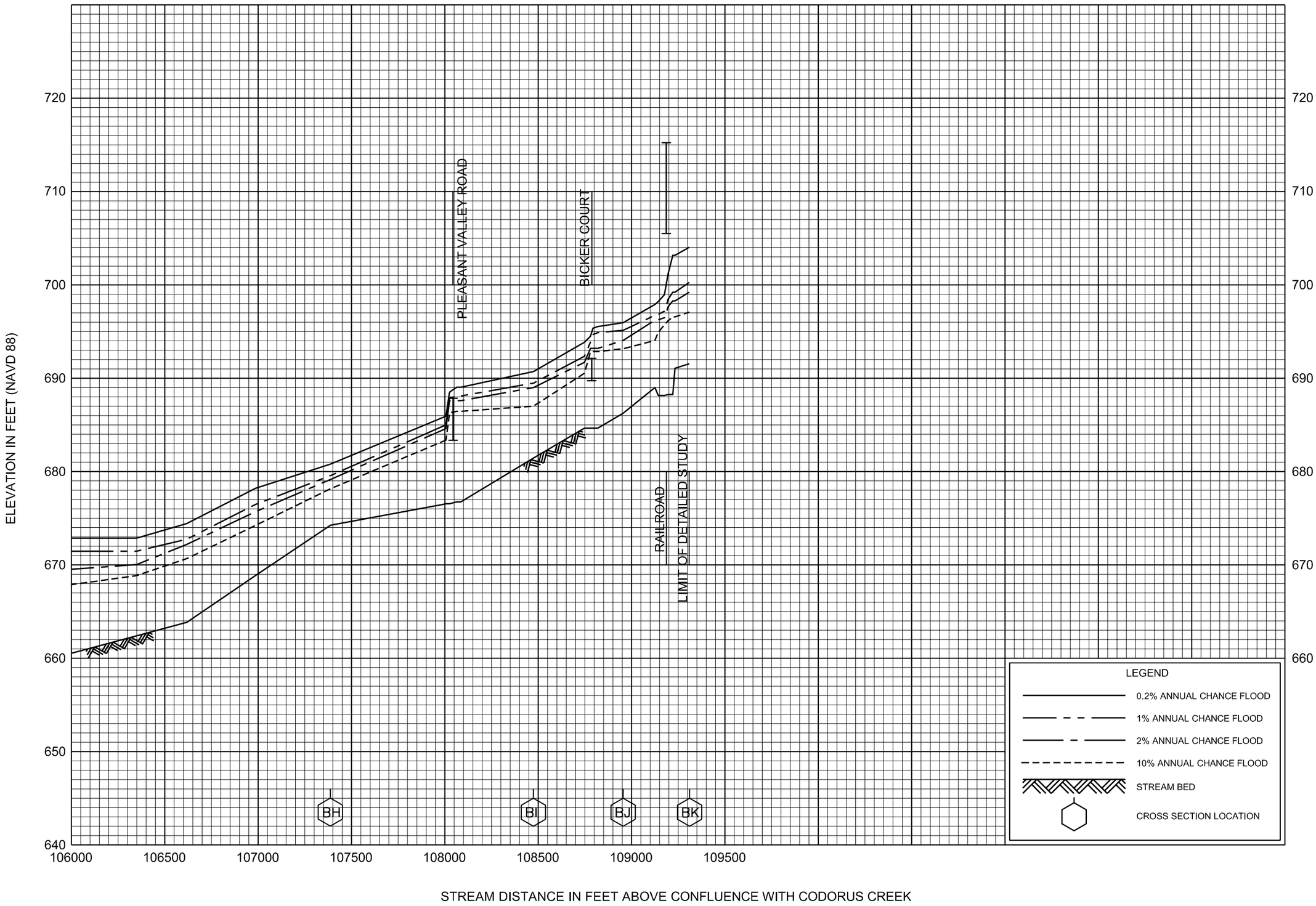

FLOOD PROFILES

SOUTH BRANCH CODORUS CREEK

FEDERAL EMERGENCY MANAGEMENT AGENCY

YORK COUNTY, PA

(ALL JURISDICTIONS)

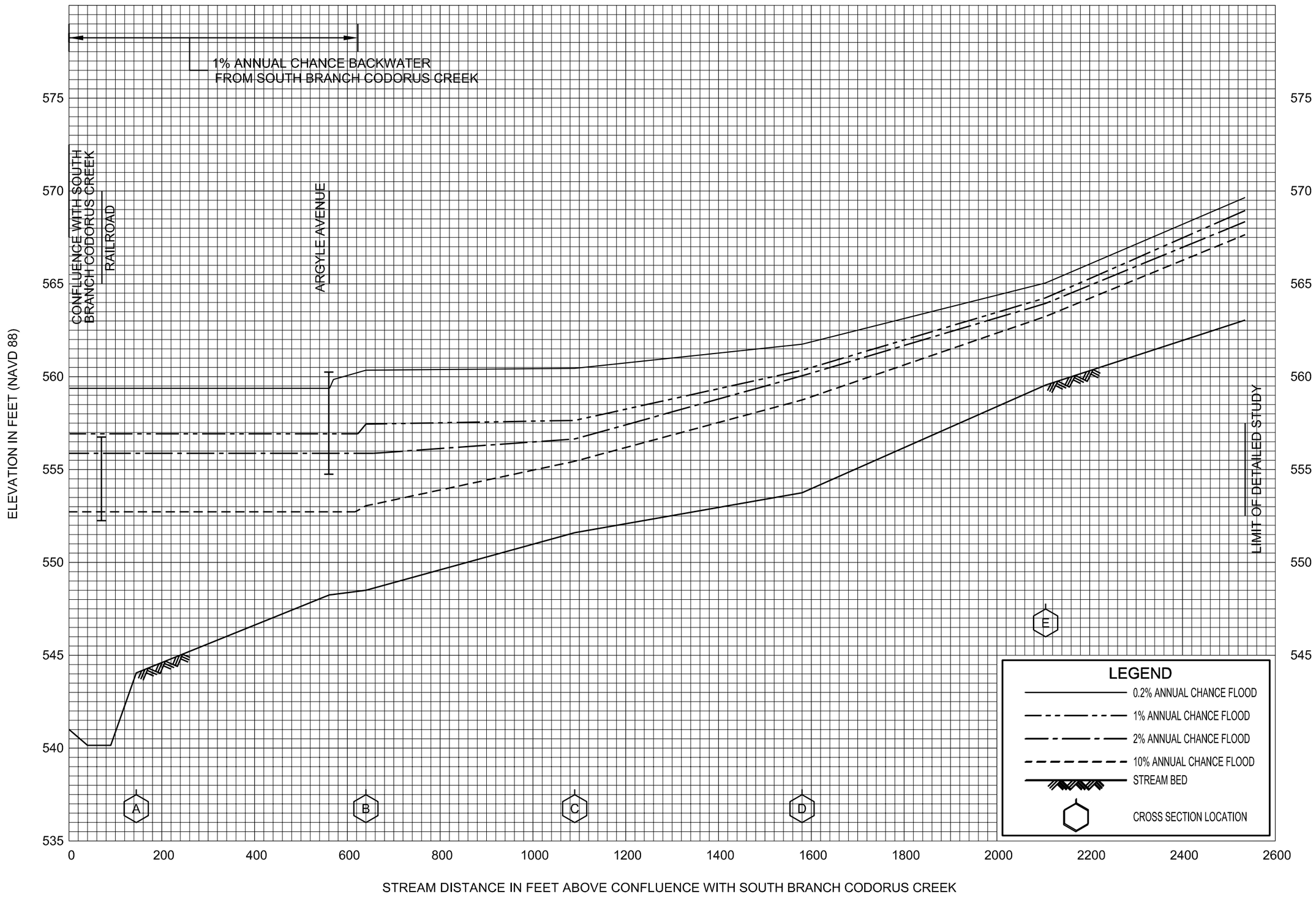

FLOOD PROFILES

SOUTH BRANCH CODORUS CREEK TRIBUTARY A

FEDERAL EMERGENCY MANAGEMENT AGENCY

YORK COUNTY, PA
(ALL JURISDICTIONS)

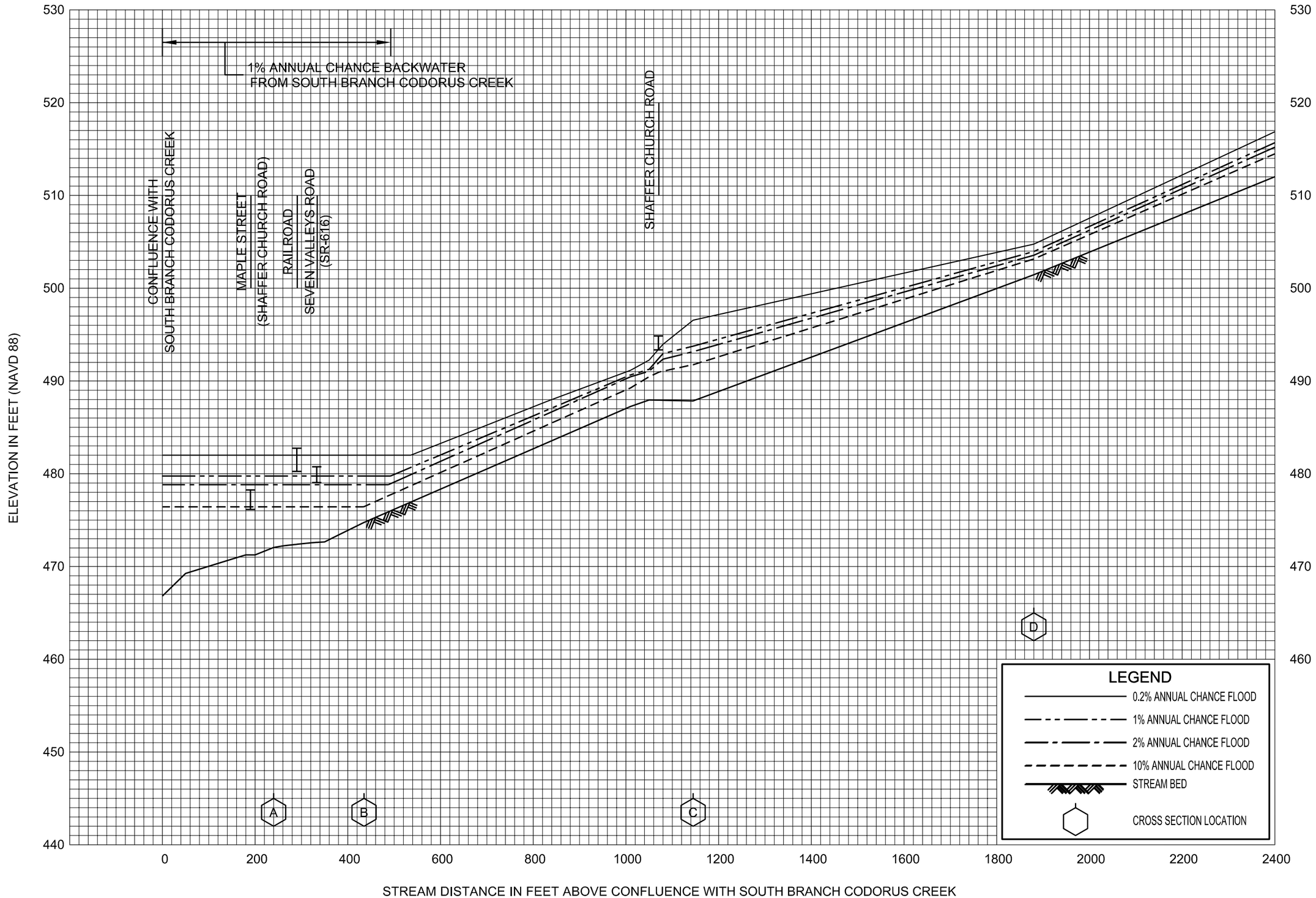

FLOOD PROFILES

SOUTH BRANCH CODORUS CREEK TRIBUTARY B

FEDERAL EMERGENCY MANAGEMENT AGENCY

YORK COUNTY, PA
(ALL JURISDICTIONS)

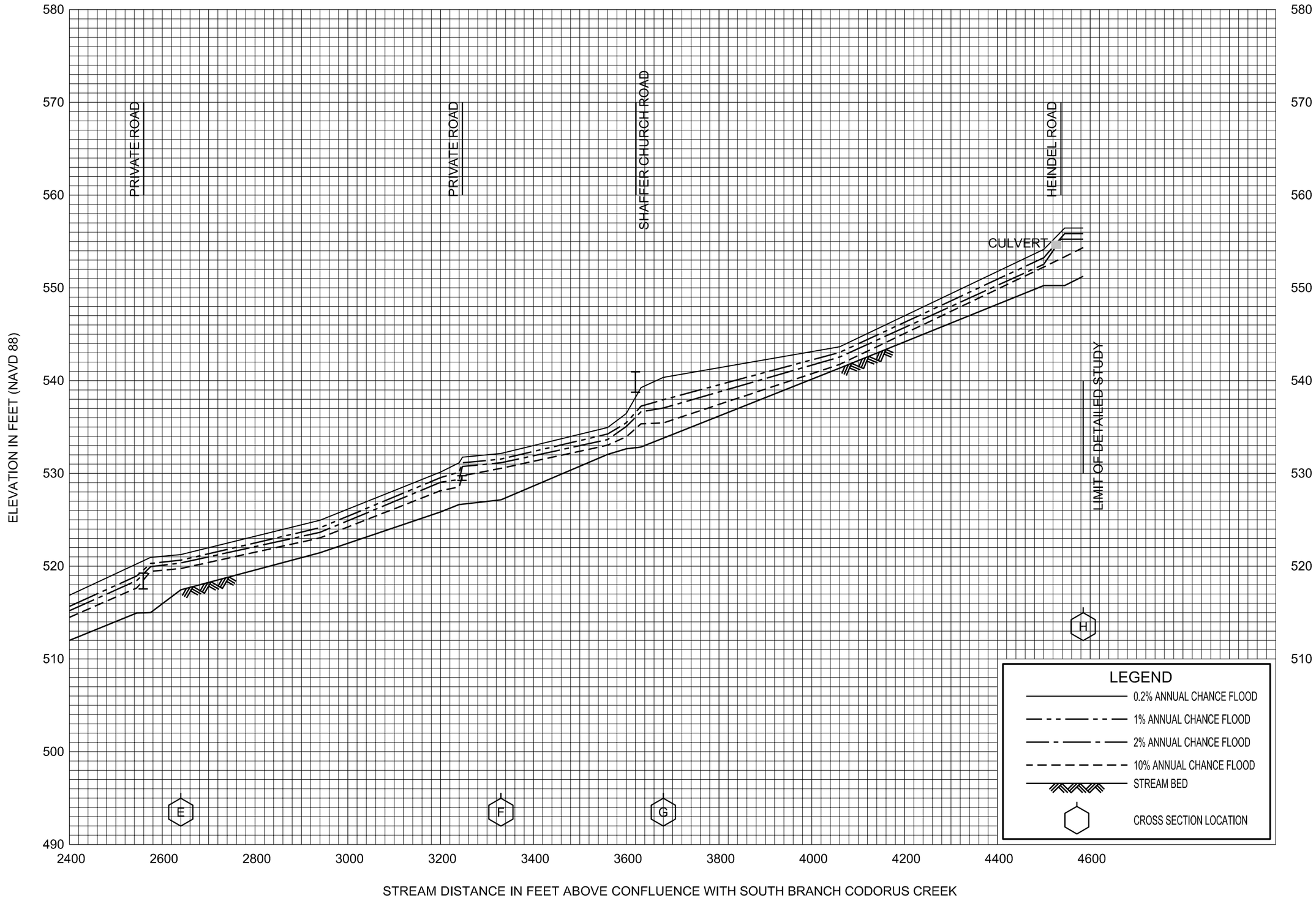

FLOOD PROFILES

SOUTH BRANCH CODORUS CREEK TRIBUTARY B

FEDERAL EMERGENCY MANAGEMENT AGENCY

YORK COUNTY, PA
(ALL JURISDICTIONS)

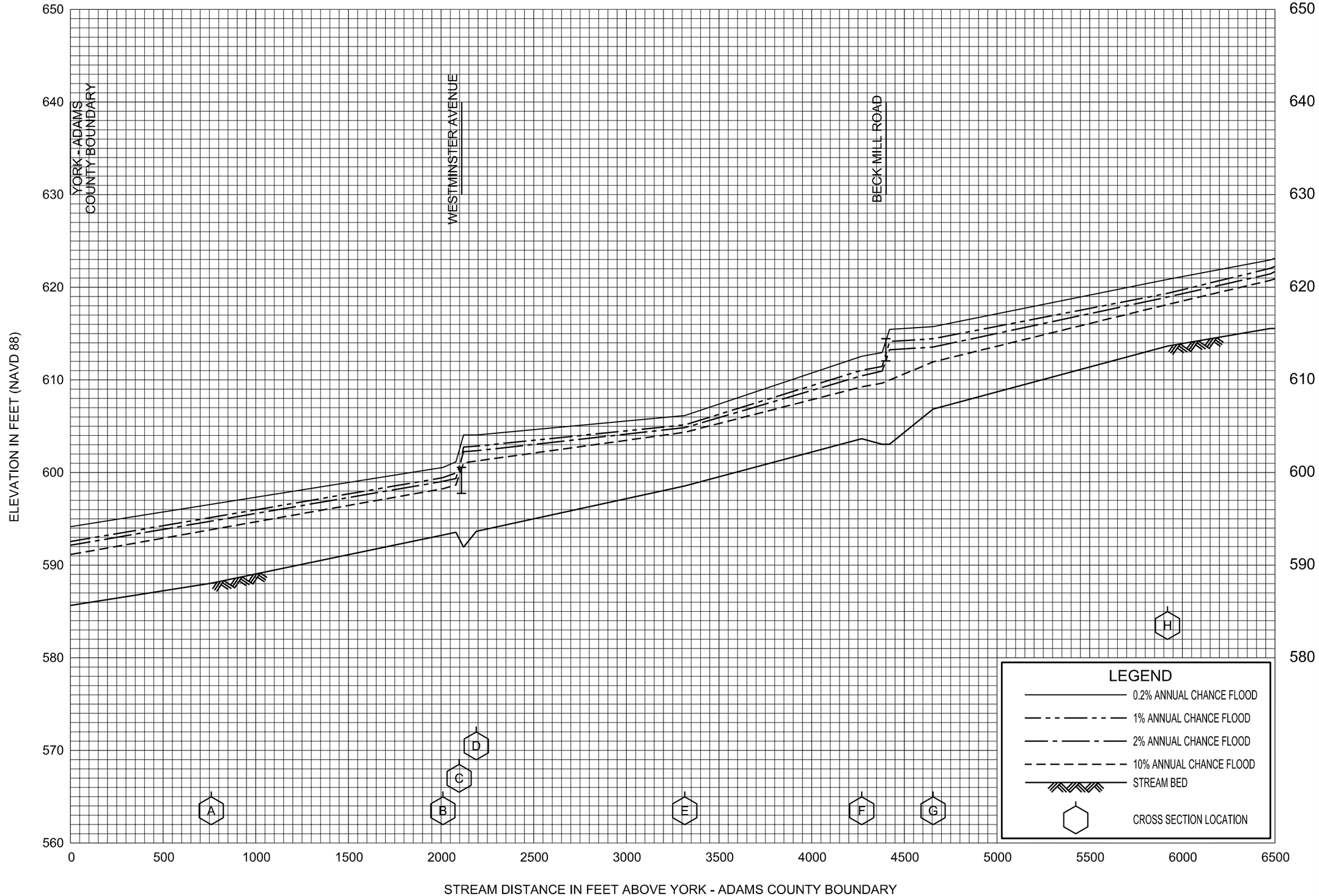

FLOOD PROFILES

SOUTH BRANCH CONEWAGO CREEK

FEDERAL EMERGENCY MANAGEMENT AGENCY

YORK COUNTY, PA

(ALL JURISDICTIONS)

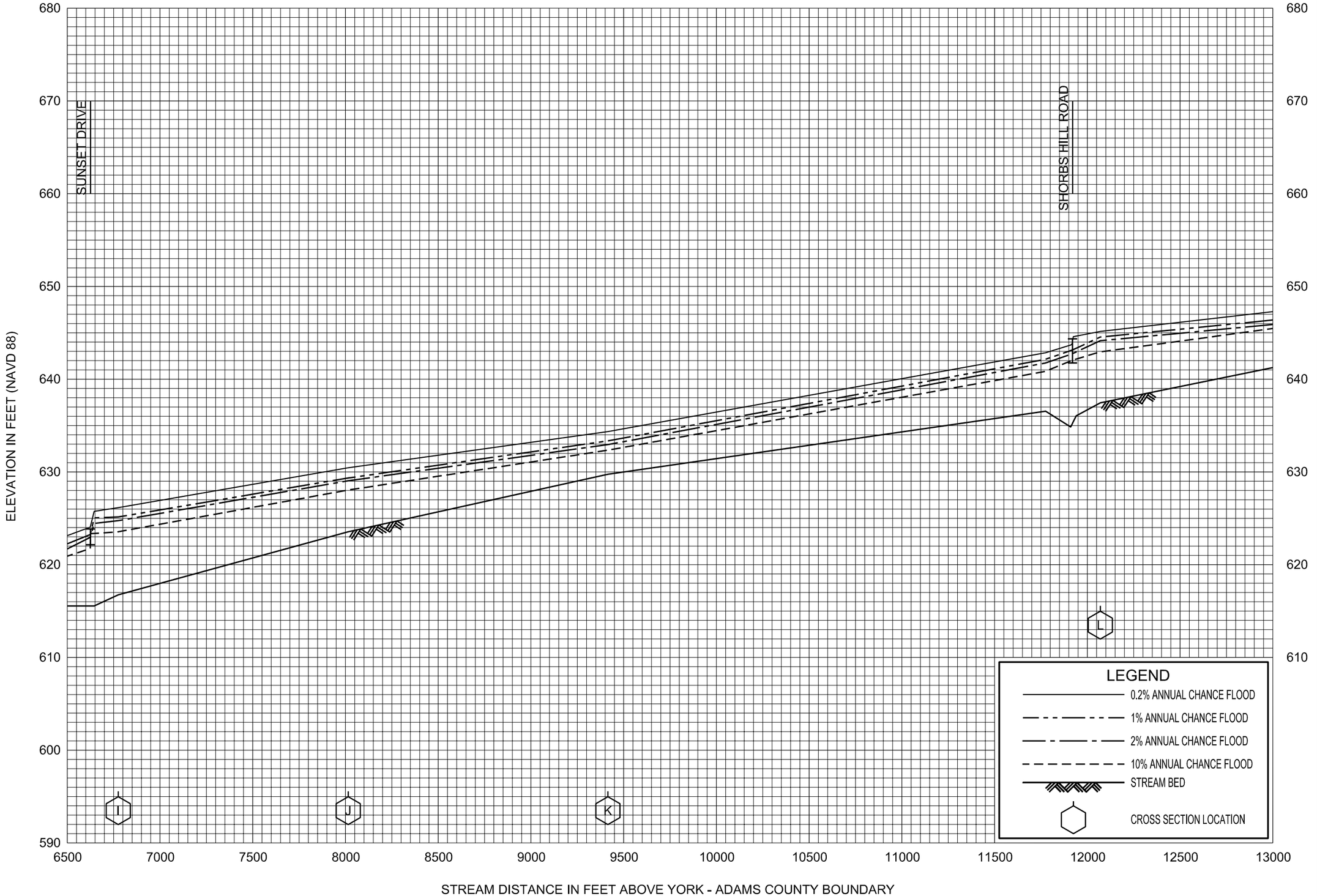

FLOOD PROFILES

SOUTH BRANCH CONEWAGO CREEK

FEDERAL EMERGENCY MANAGEMENT AGENCY

YORK COUNTY, PA

(ALL JURISDICTIONS)

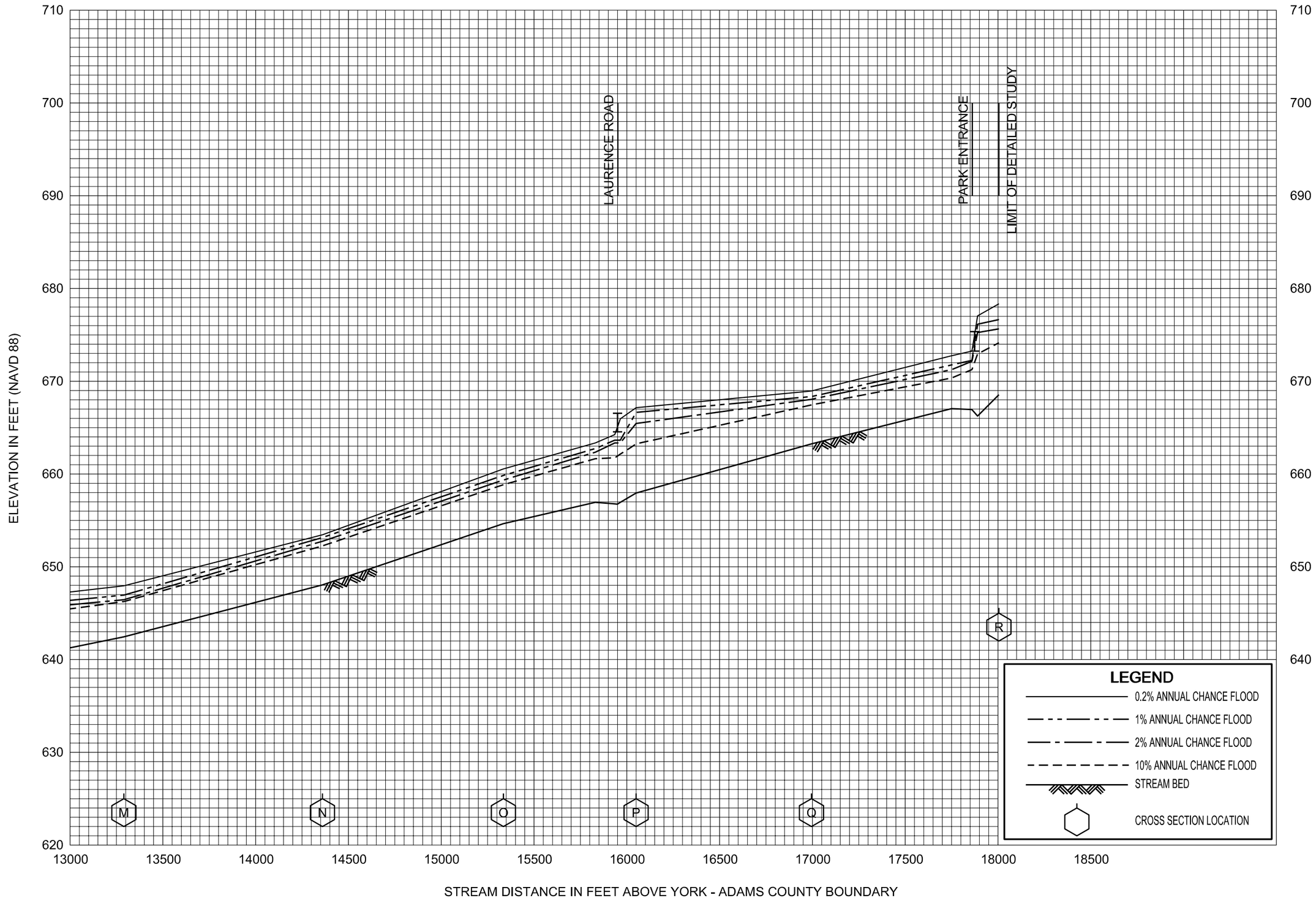

FLOOD PROFILES

SOUTH BRANCH CONEWAGO CREEK

FEDERAL EMERGENCY MANAGEMENT AGENCY

YORK COUNTY, PA
(ALL JURISDICTIONS)

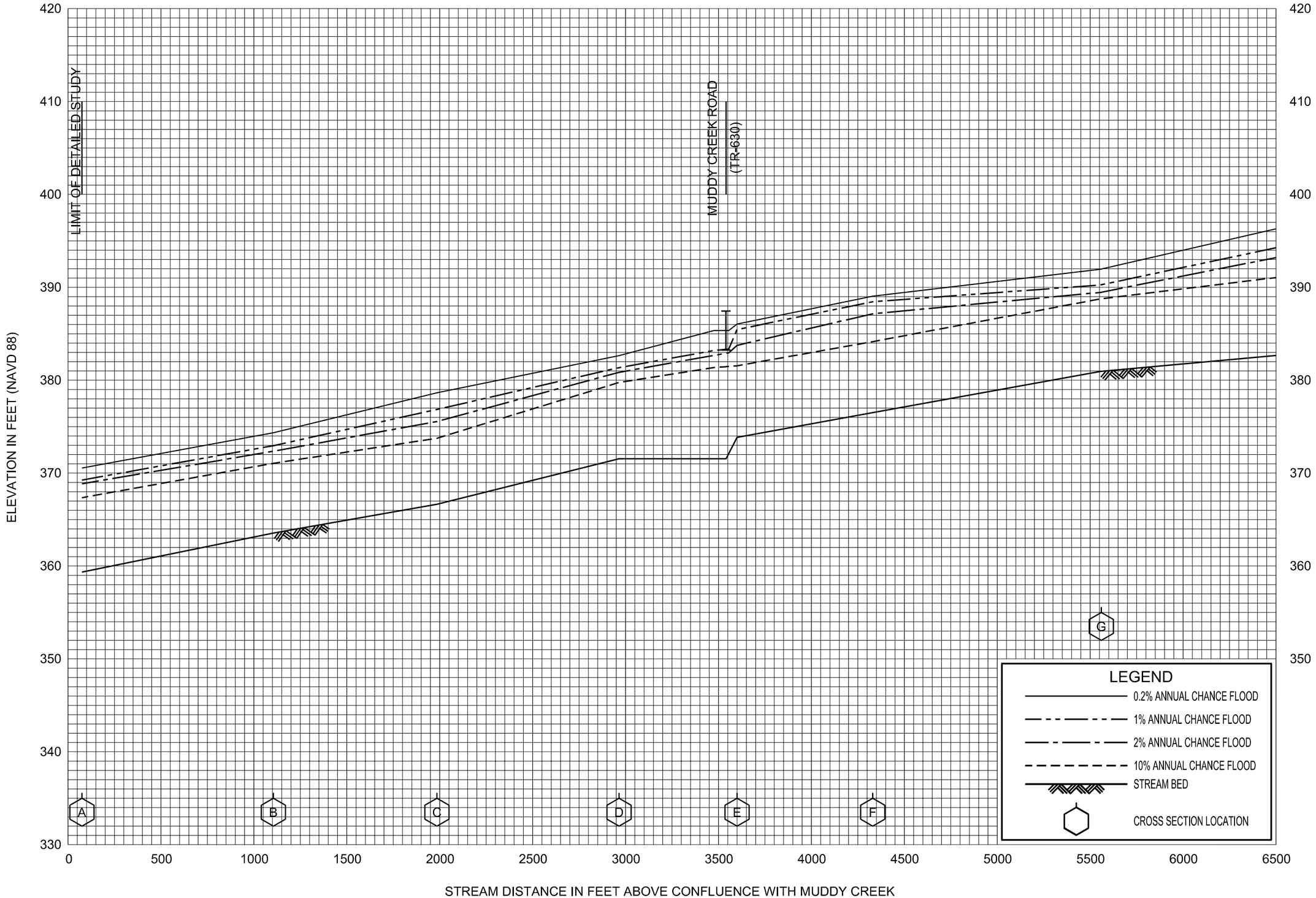

FLOOD PROFILES

SOUTH BRANCH MUDDY CREEK

FEDERAL EMERGENCY MANAGEMENT AGENCY

YORK COUNTY, PA

(ALL JURISDICTIONS)

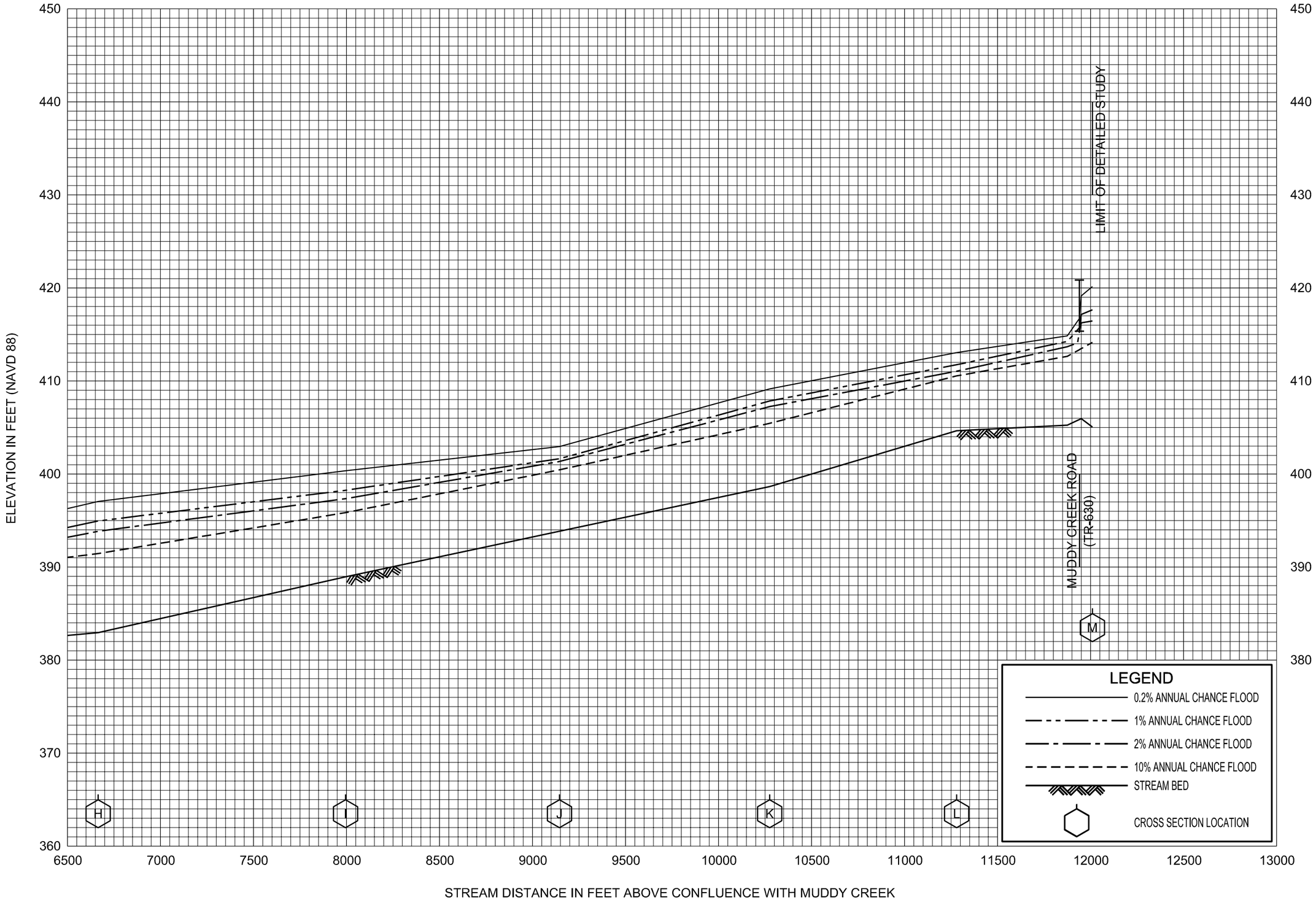

FLOOD PROFILES

SOUTH BRANCH MUDDY CREEK

FEDERAL EMERGENCY MANAGEMENT AGENCY

YORK COUNTY, PA

(ALL JURISDICTIONS)

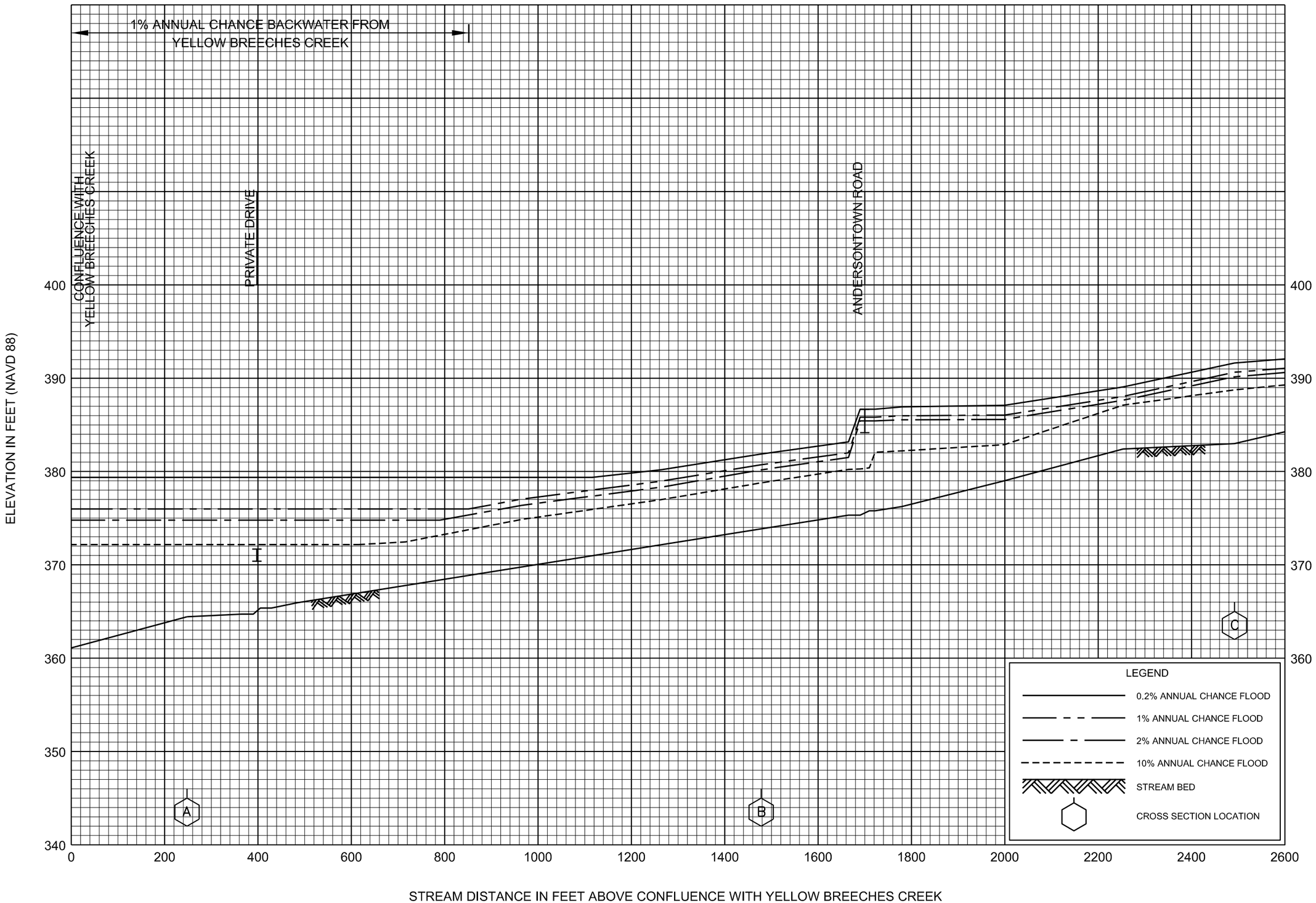

FLOOD PROFILES

STONY RUN NO.1

FEDERAL EMERGENCY MANAGEMENT AGENCY

YORK COUNTY, PA

(ALL JURISDICTIONS)

320P

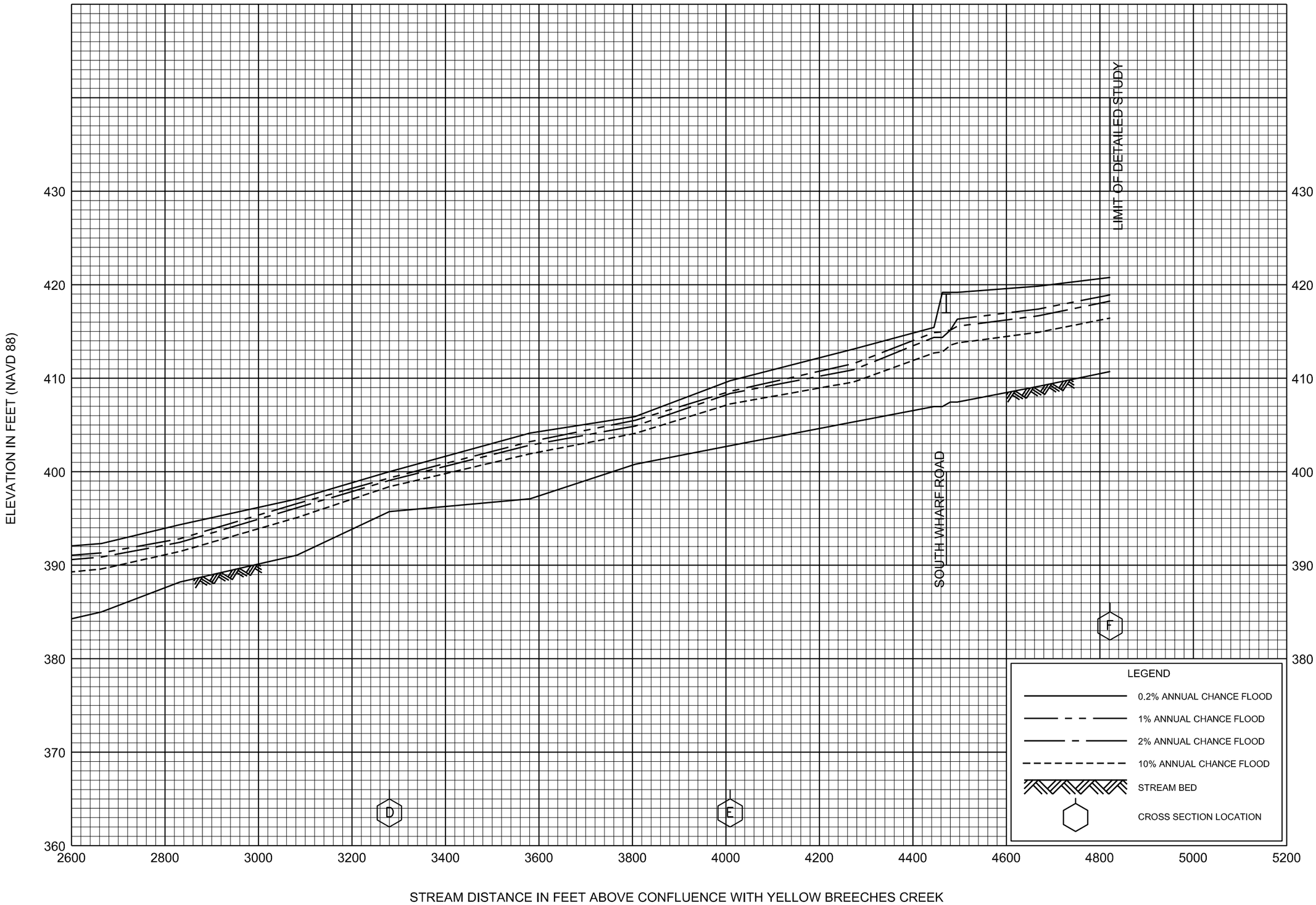

FLOOD PROFILES

STONY RUN NO.1

FEDERAL EMERGENCY MANAGEMENT AGENCY

YORK COUNTY, PA

(ALL JURISDICTIONS)

321P

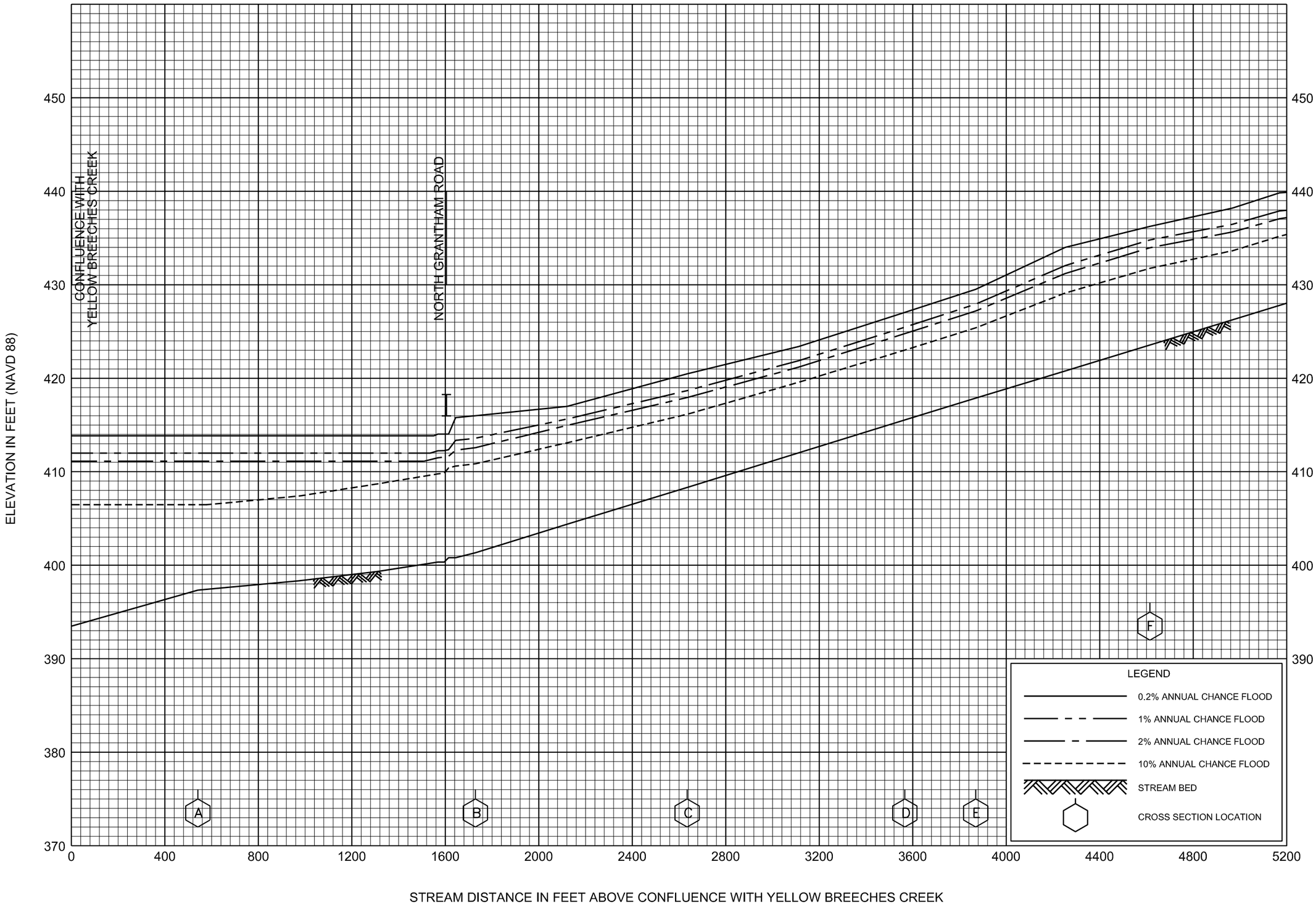

FLOOD PROFILES

STONY RUN NO. 2

FEDERAL EMERGENCY MANAGEMENT AGENCY

YORK COUNTY, PA

(ALL JURISDICTIONS)

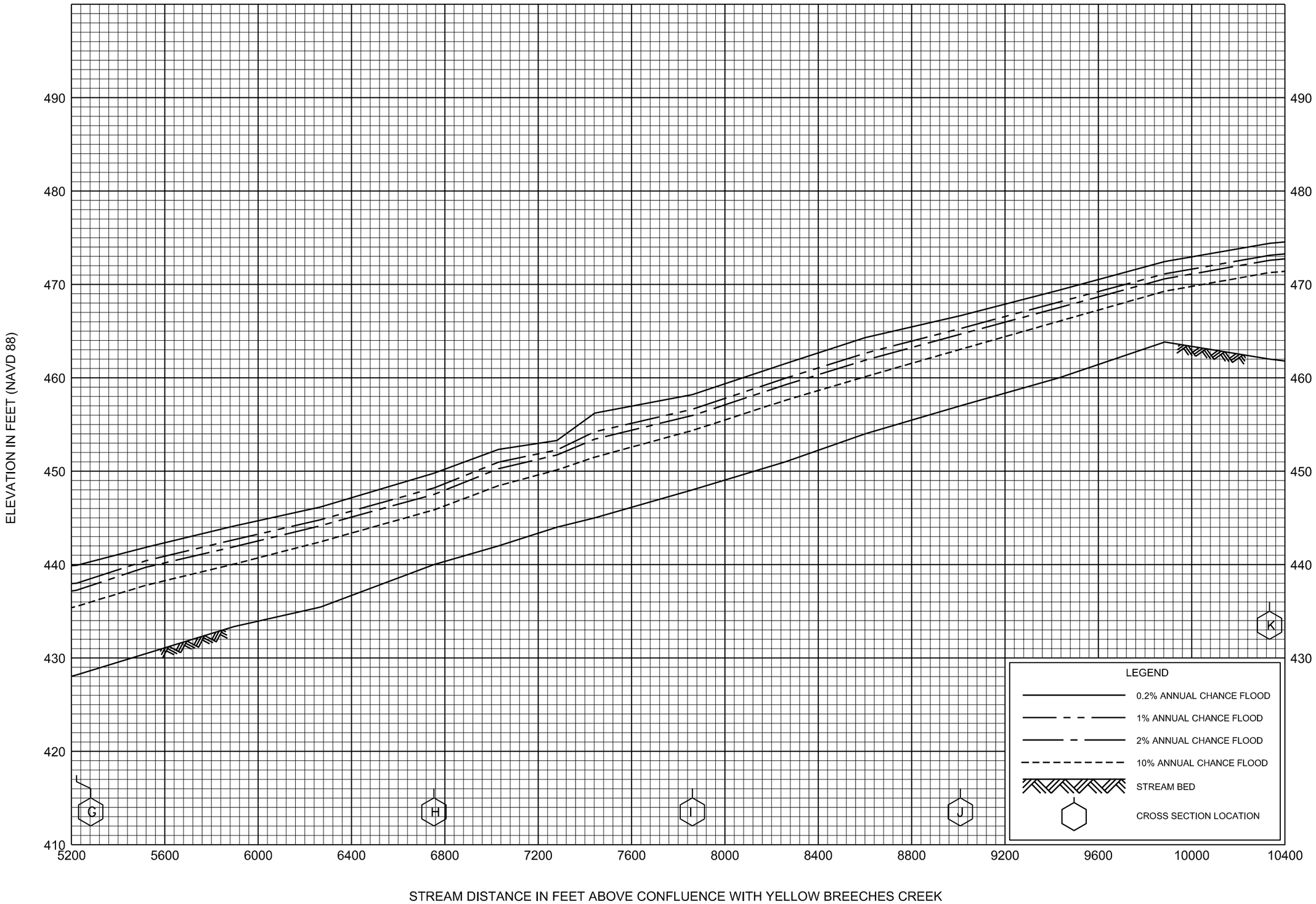

FLOOD PROFILES

STONY RUN NO. 2

FEDERAL EMERGENCY MANAGEMENT AGENCY

YORK COUNTY, PA

(ALL JURISDICTIONS)



FLOOD PROFILES

STONY RUN NO. 2

FEDERAL EMERGENCY MANAGEMENT AGENCY

YORK COUNTY, PA

(ALL JURISDICTIONS)

324P



FLOOD PROFILES

STONY RUN NO. 2

FEDERAL EMERGENCY MANAGEMENT AGENCY

YORK COUNTY, PA

(ALL JURISDICTIONS)

325P



FLOOD PROFILES

STONY RUN NO. 2

FEDERAL EMERGENCY MANAGEMENT AGENCY

YORK COUNTY, PA
(ALL JURISDICTIONS)

326P

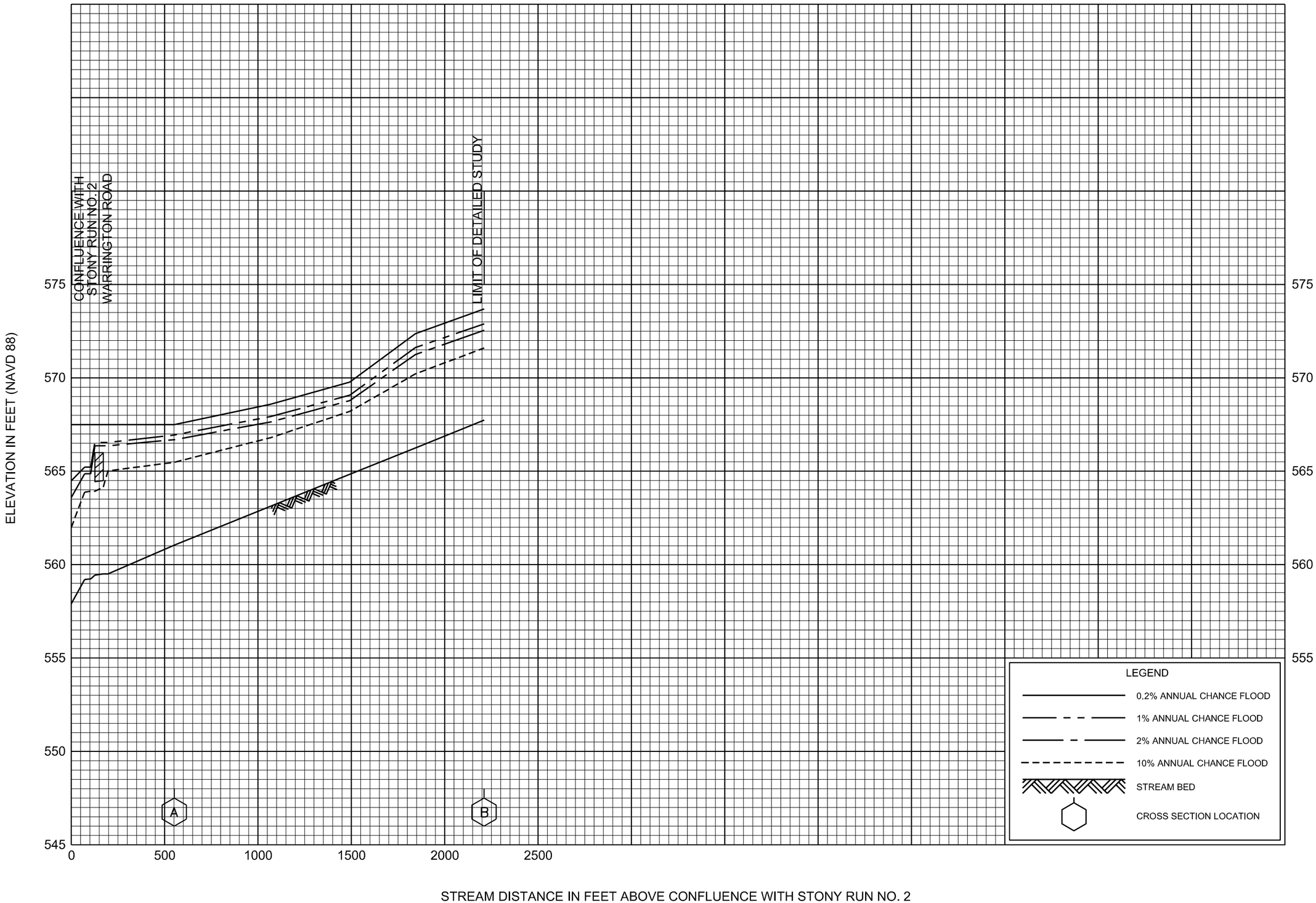

FLOOD PROFILES

STONY RUN NO. 2 TRIBUTARY 2

FEDERAL EMERGENCY MANAGEMENT AGENCY

YORK COUNTY, PA

(ALL JURISDICTIONS)

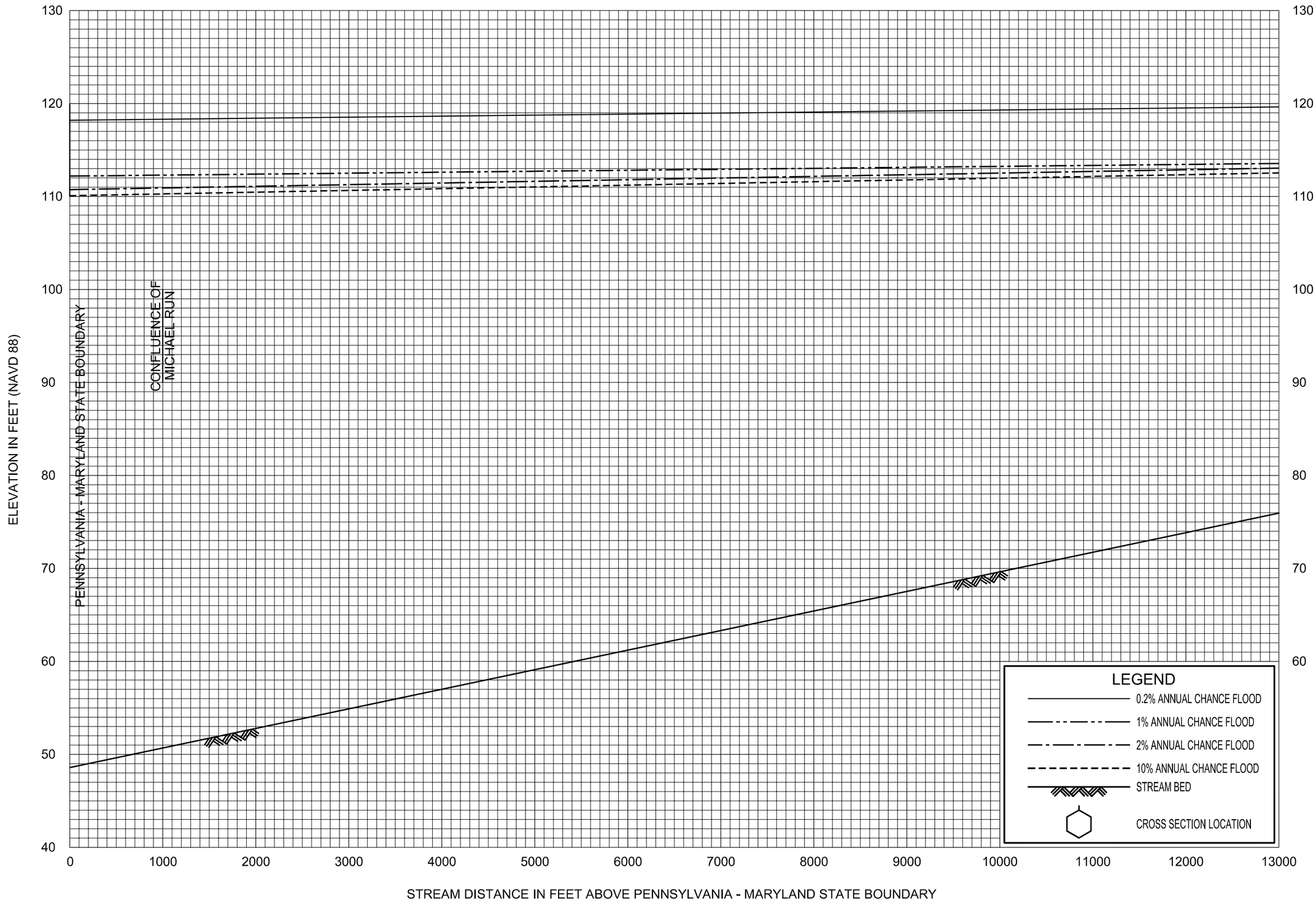

FLOOD PROFILES

SUSQUEHANNA RIVER

FEDERAL EMERGENCY MANAGEMENT AGENCY

YORK COUNTY, PA
(ALL JURISDICTIONS)

328P



FLOOD PROFILES

SUSQUEHANNA RIVER

FEDERAL EMERGENCY MANAGEMENT AGENCY

YORK COUNTY, PA

(ALL JURISDICTIONS)

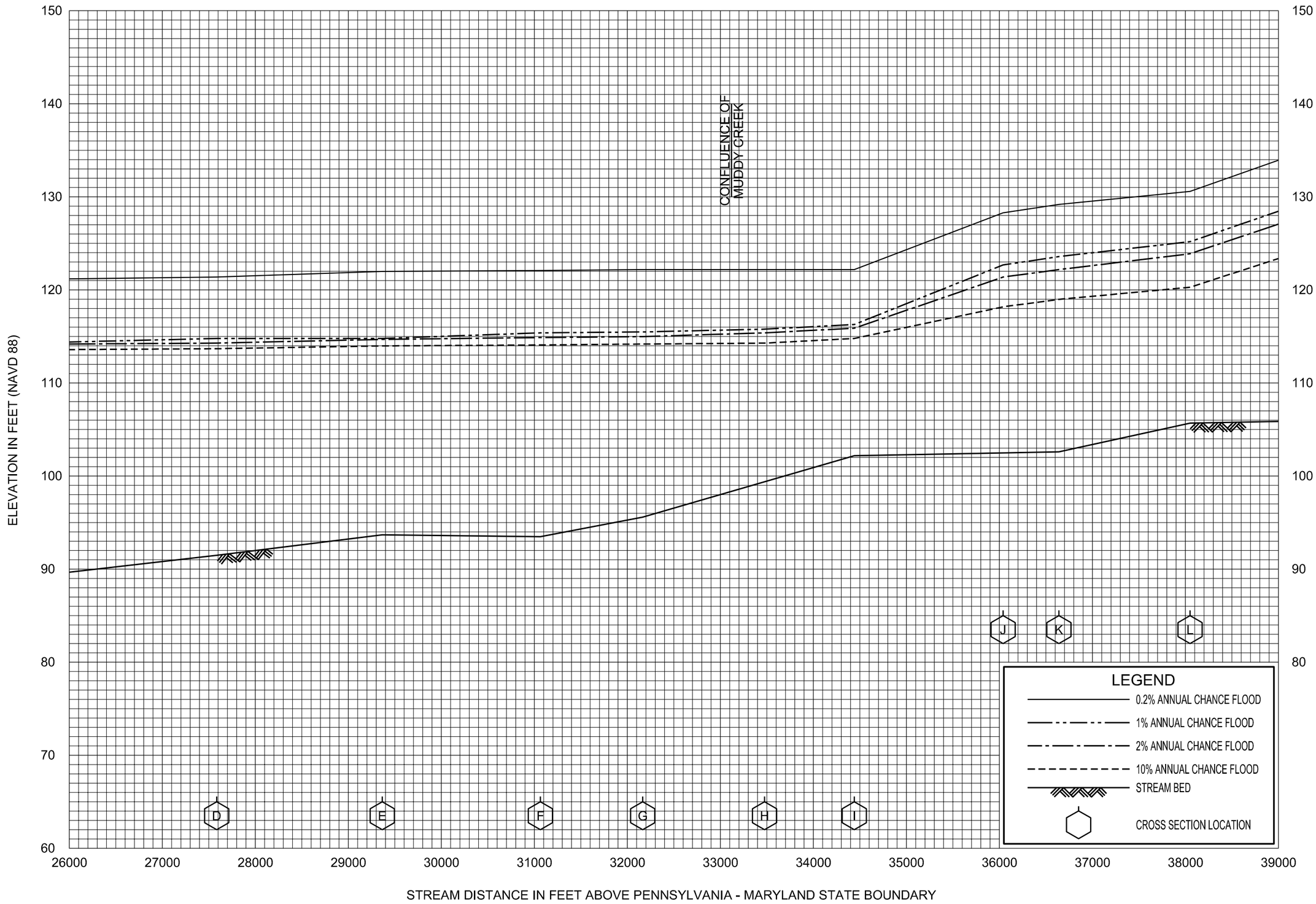

FLOOD PROFILES

SUSQUEHANNA RIVER

FEDERAL EMERGENCY MANAGEMENT AGENCY

YORK COUNTY, PA

(ALL JURISDICTIONS)

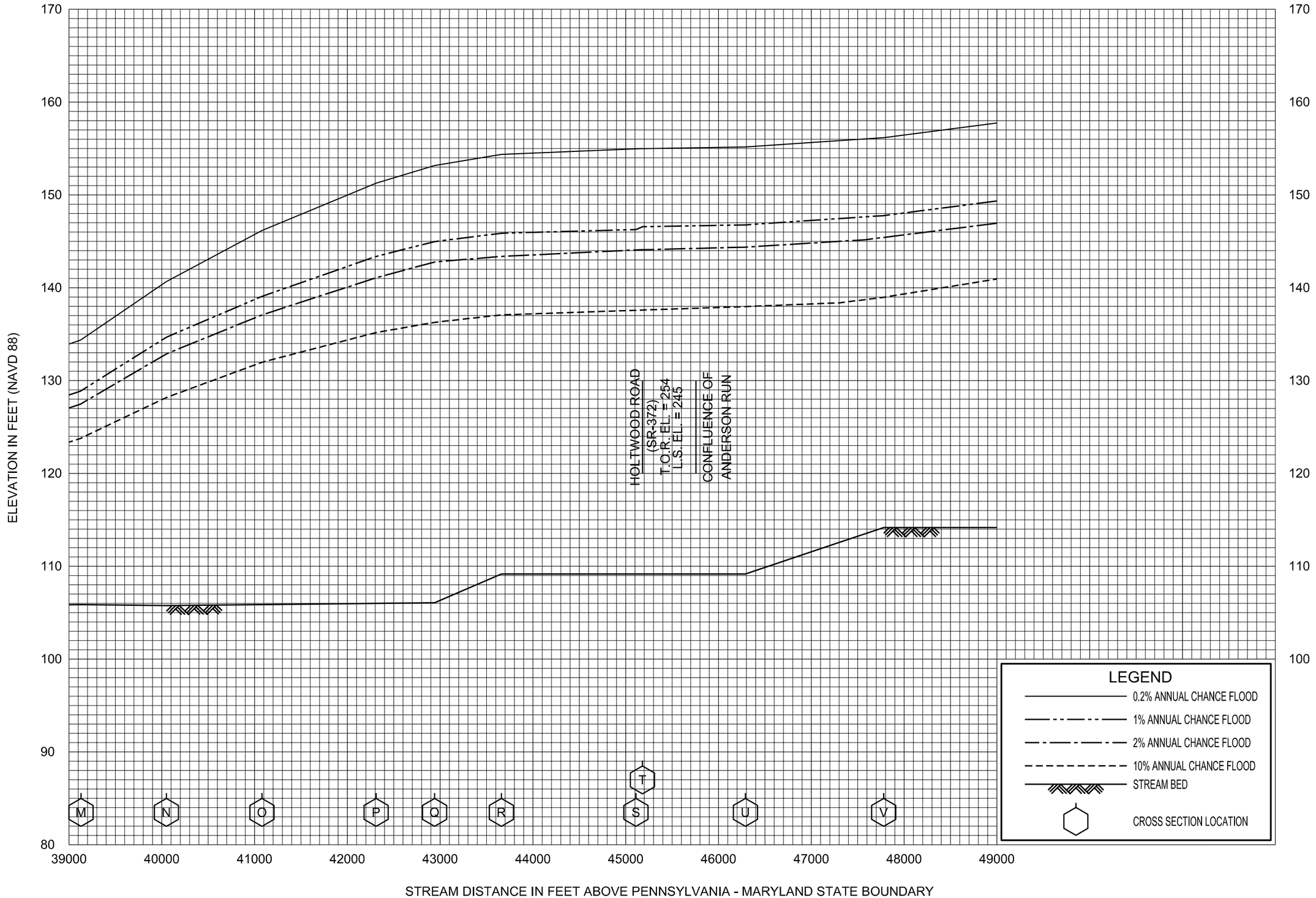

FLOOD PROFILES

SUSQUEHANNA RIVER

FEDERAL EMERGENCY MANAGEMENT AGENCY

YORK COUNTY, PA

(ALL JURISDICTIONS)

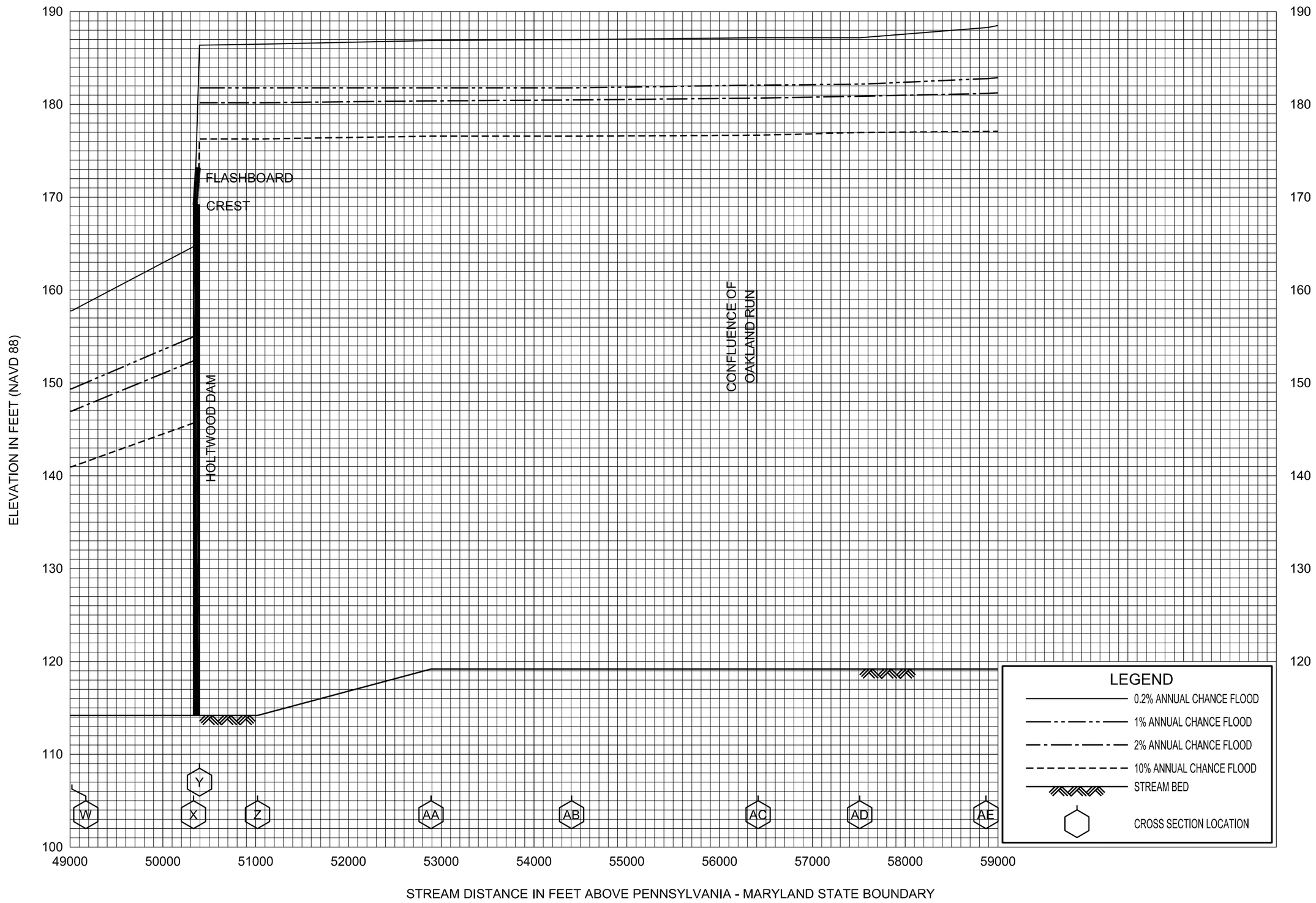

FLOOD PROFILES

SUSQUEHANNA RIVER

FEDERAL EMERGENCY MANAGEMENT AGENCY

YORK COUNTY, PA

(ALL JURISDICTIONS)

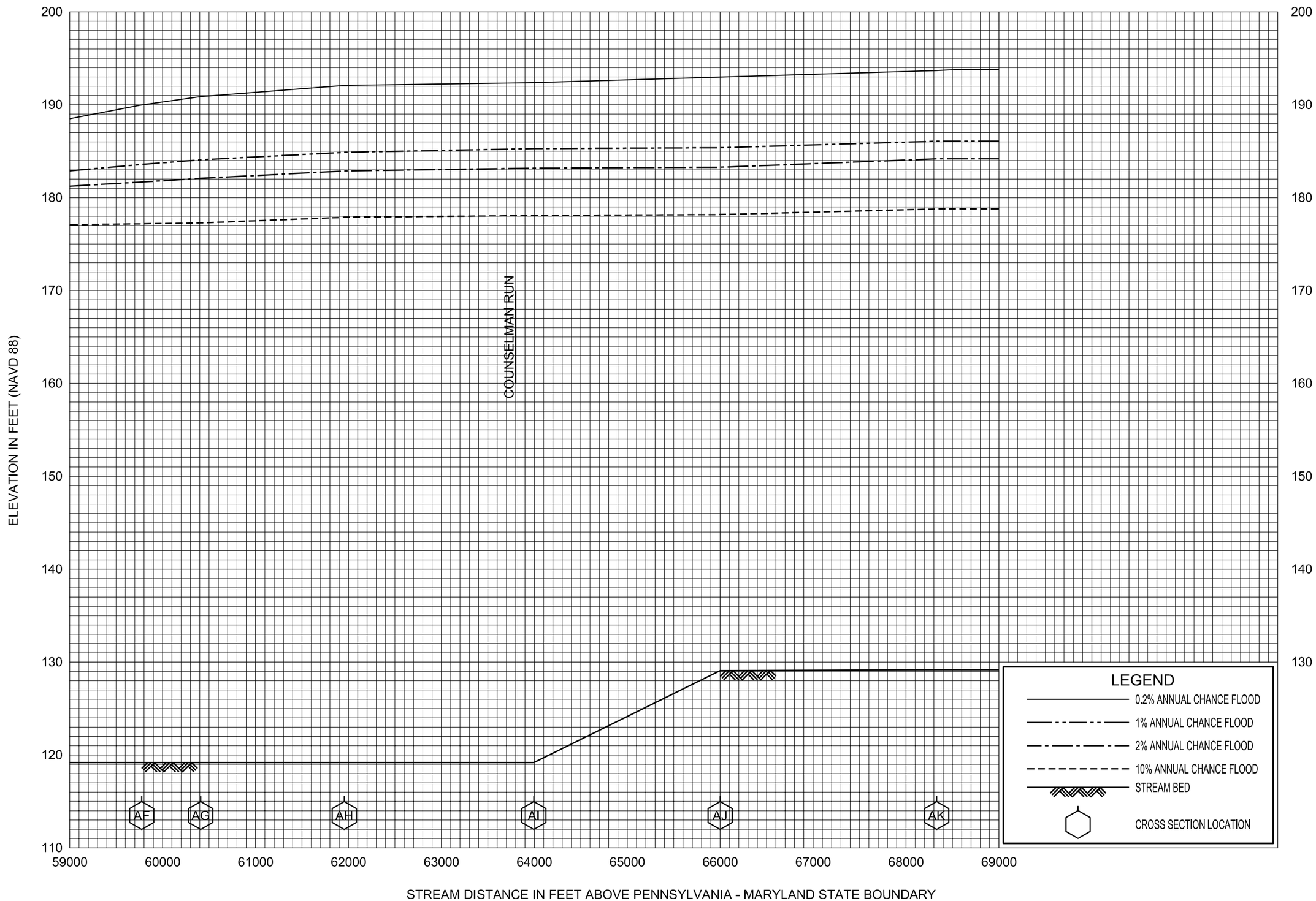

FLOOD PROFILES

SUSQUEHANNA RIVER

FEDERAL EMERGENCY MANAGEMENT AGENCY

YORK COUNTY, PA

(ALL JURISDICTIONS)

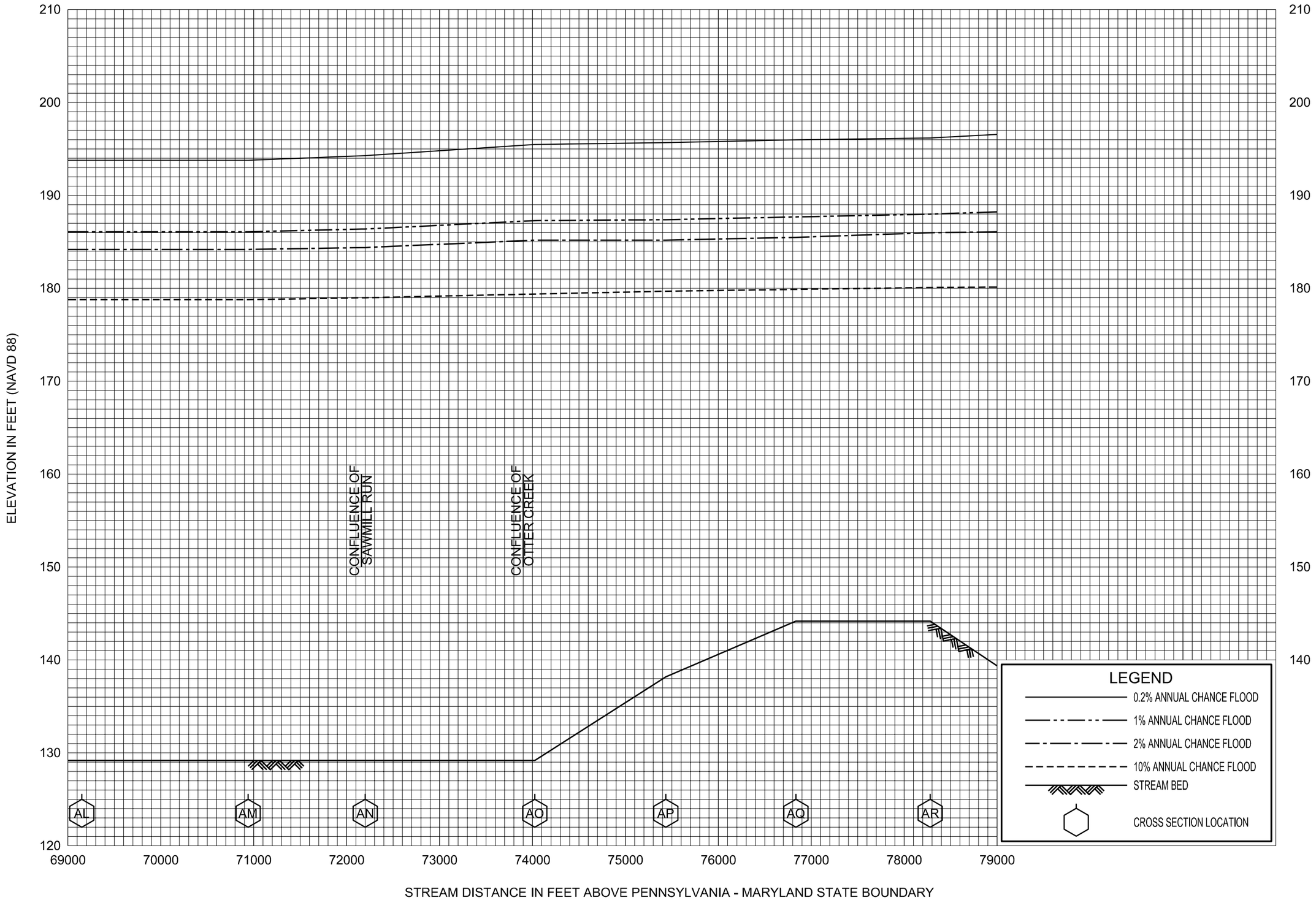

FLOOD PROFILES

SUSQUEHANNA RIVER

FEDERAL EMERGENCY MANAGEMENT AGENCY

YORK COUNTY, PA

(ALL JURISDICTIONS)

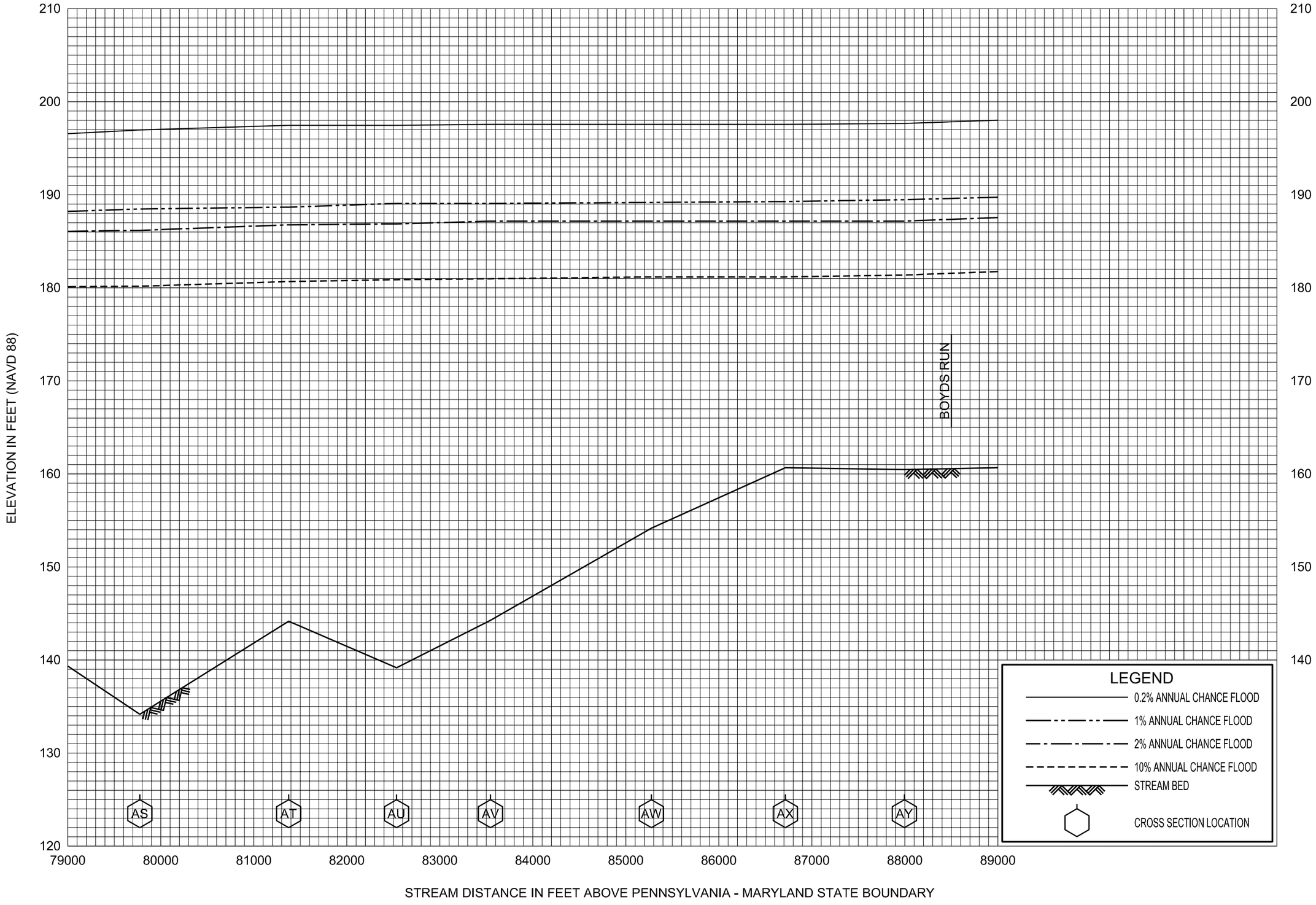

FLOOD PROFILES

SUSQUEHANNA RIVER

FEDERAL EMERGENCY MANAGEMENT AGENCY

YORK COUNTY, PA

(ALL JURISDICTIONS)

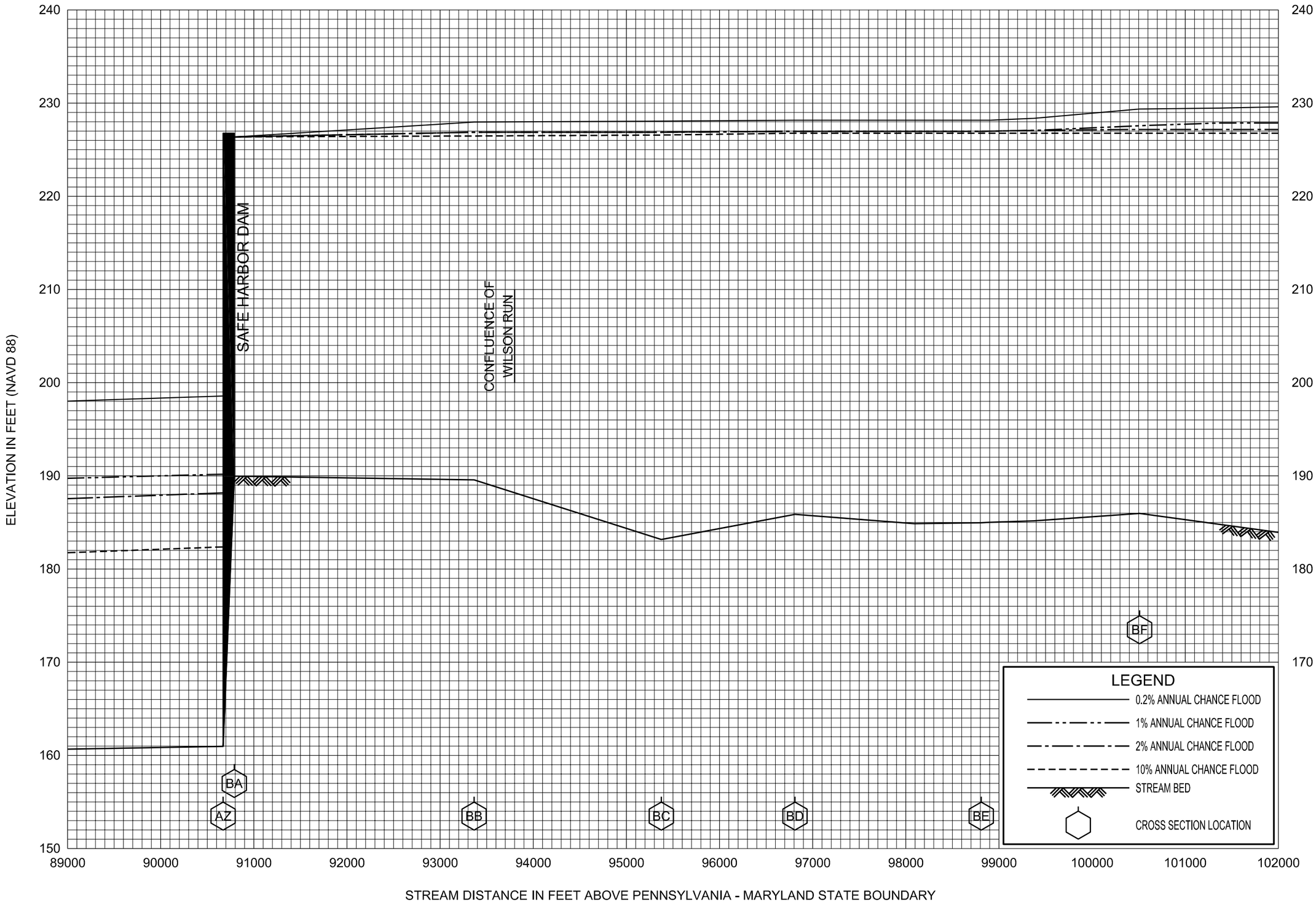

FLOOD PROFILES

SUSQUEHANNA RIVER

FEDERAL EMERGENCY MANAGEMENT AGENCY

YORK COUNTY, PA

(ALL JURISDICTIONS)

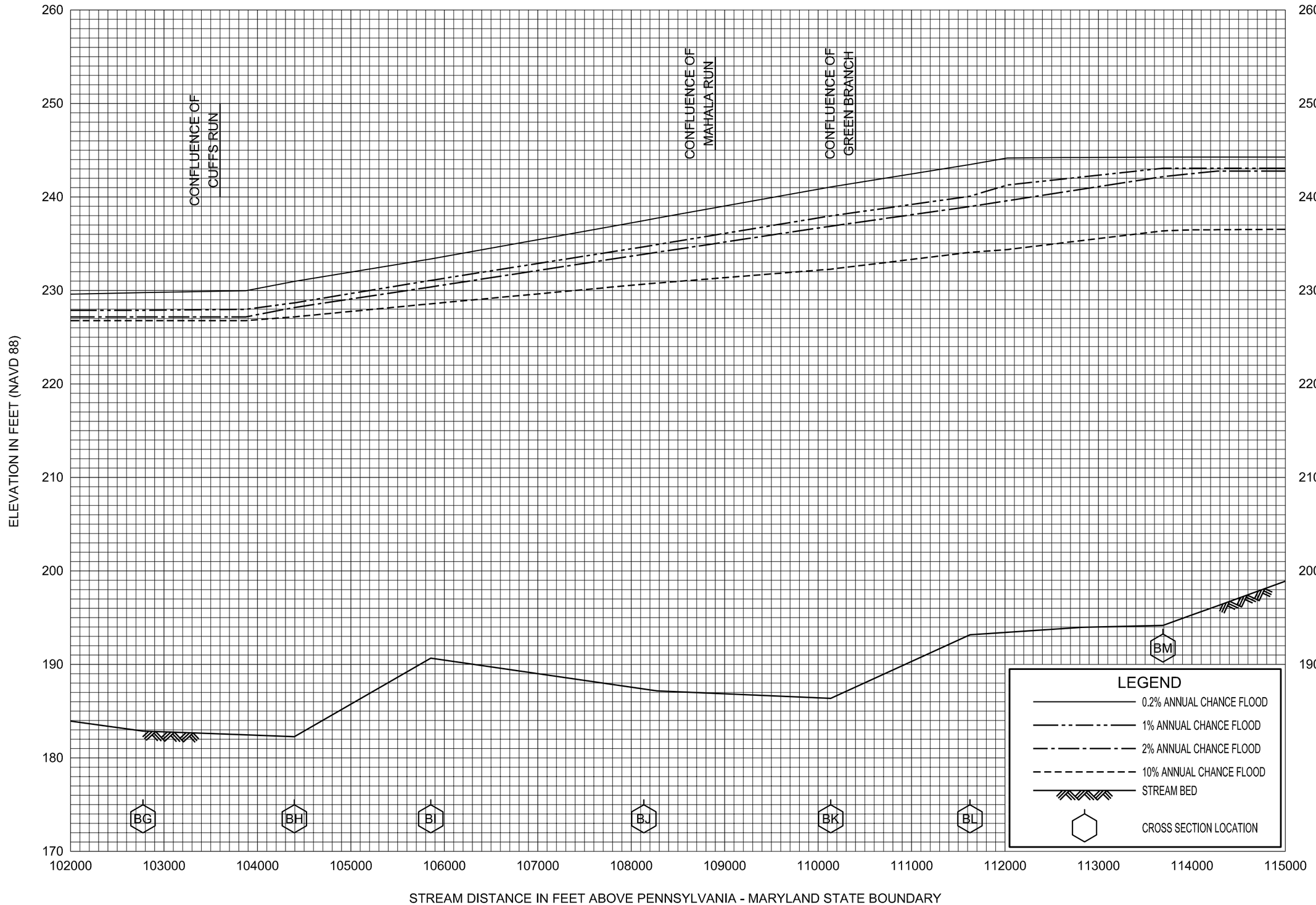

FLOOD PROFILES

SUSQUEHANNA RIVER

FEDERAL EMERGENCY MANAGEMENT AGENCY

YORK COUNTY, PA

(ALL JURISDICTIONS)



FLOOD PROFILES

SUSQUEHANNA RIVER

FEDERAL EMERGENCY MANAGEMENT AGENCY

YORK COUNTY, PA

(ALL JURISDICTIONS)

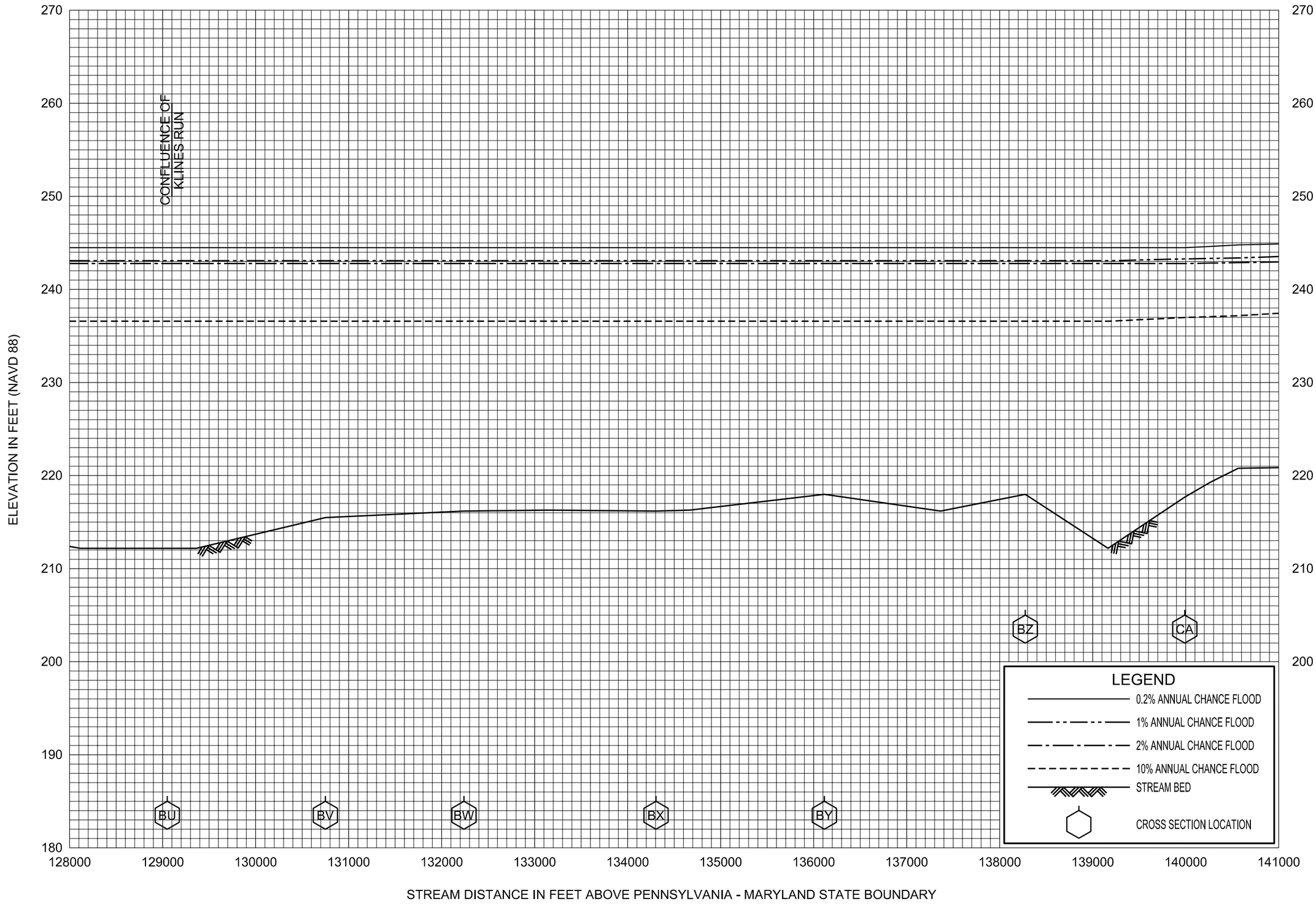

FLOOD PROFILES

SUSQUEHANNA RIVER

FEDERAL EMERGENCY MANAGEMENT AGENCY

YORK COUNTY, PA

(ALL JURISDICTIONS)

339P

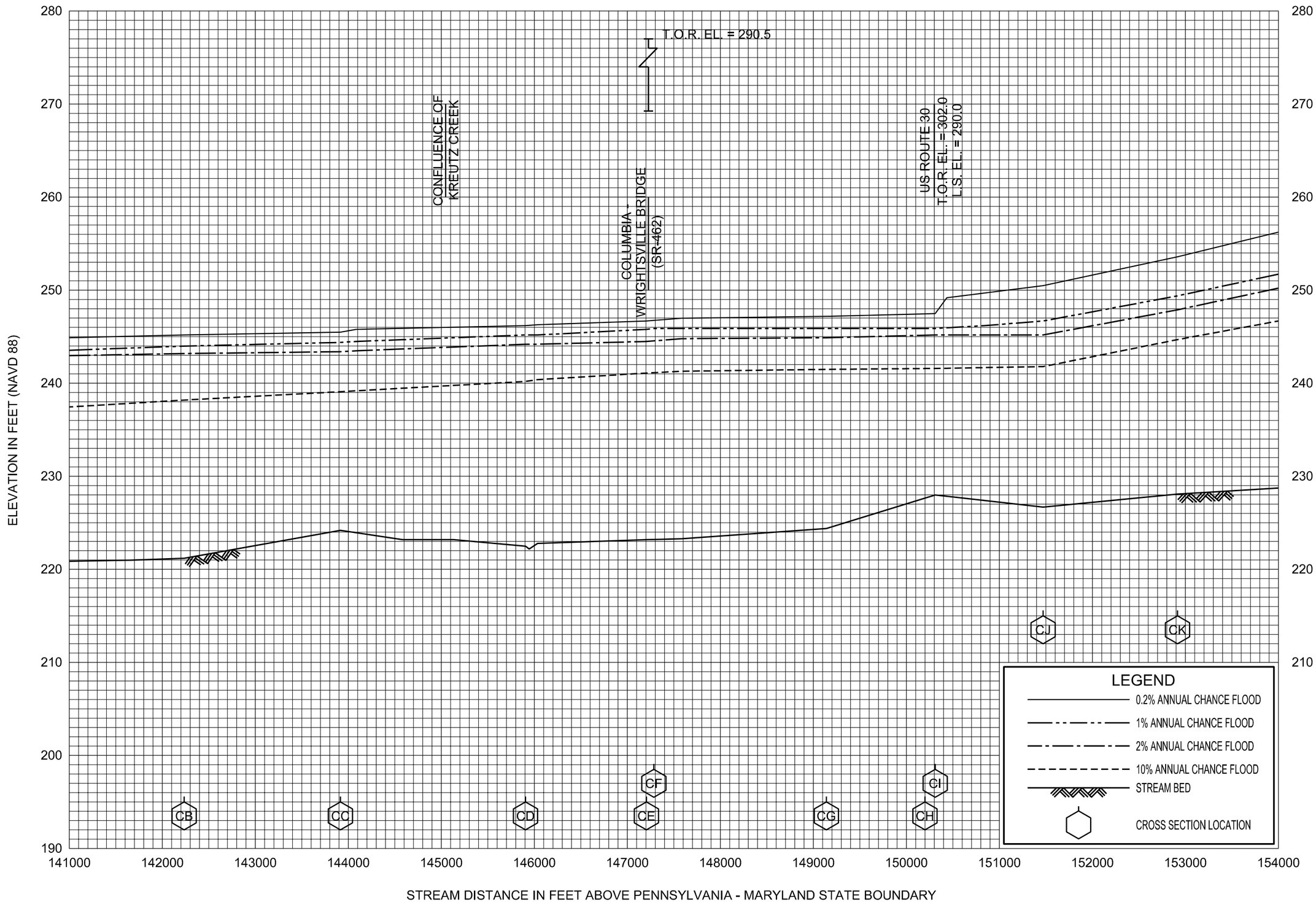

FLOOD PROFILES

SUSQUEHANNA RIVER

FEDERAL EMERGENCY MANAGEMENT AGENCY

YORK COUNTY, PA

(ALL JURISDICTIONS)

340P



FLOOD PROFILES

SUSQUEHANNA RIVER

FEDERAL EMERGENCY MANAGEMENT AGENCY

YORK COUNTY, PA

(ALL JURISDICTIONS)

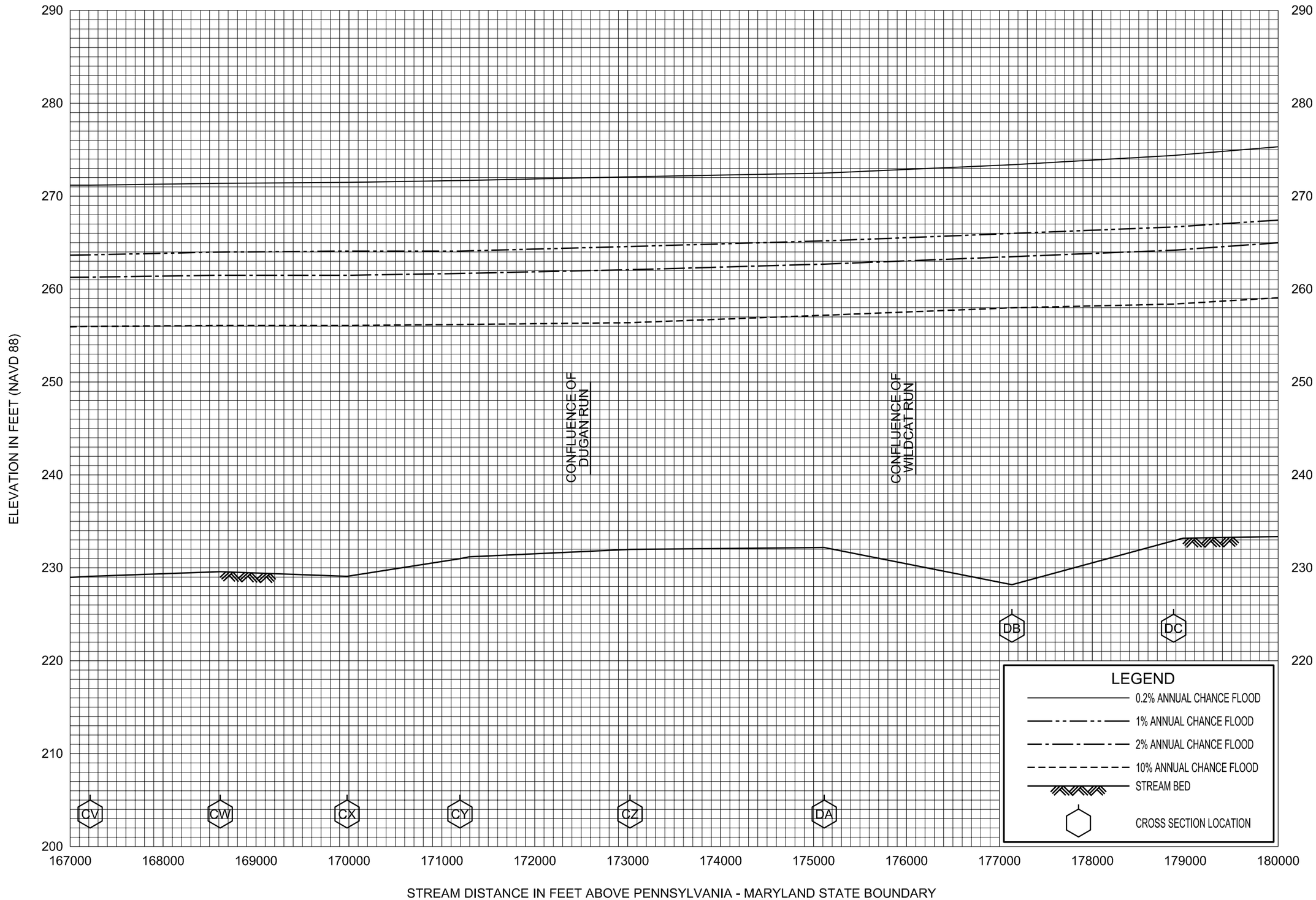

FLOOD PROFILES

SUSQUEHANNA RIVER

FEDERAL EMERGENCY MANAGEMENT AGENCY

YORK COUNTY, PA

(ALL JURISDICTIONS)

342P

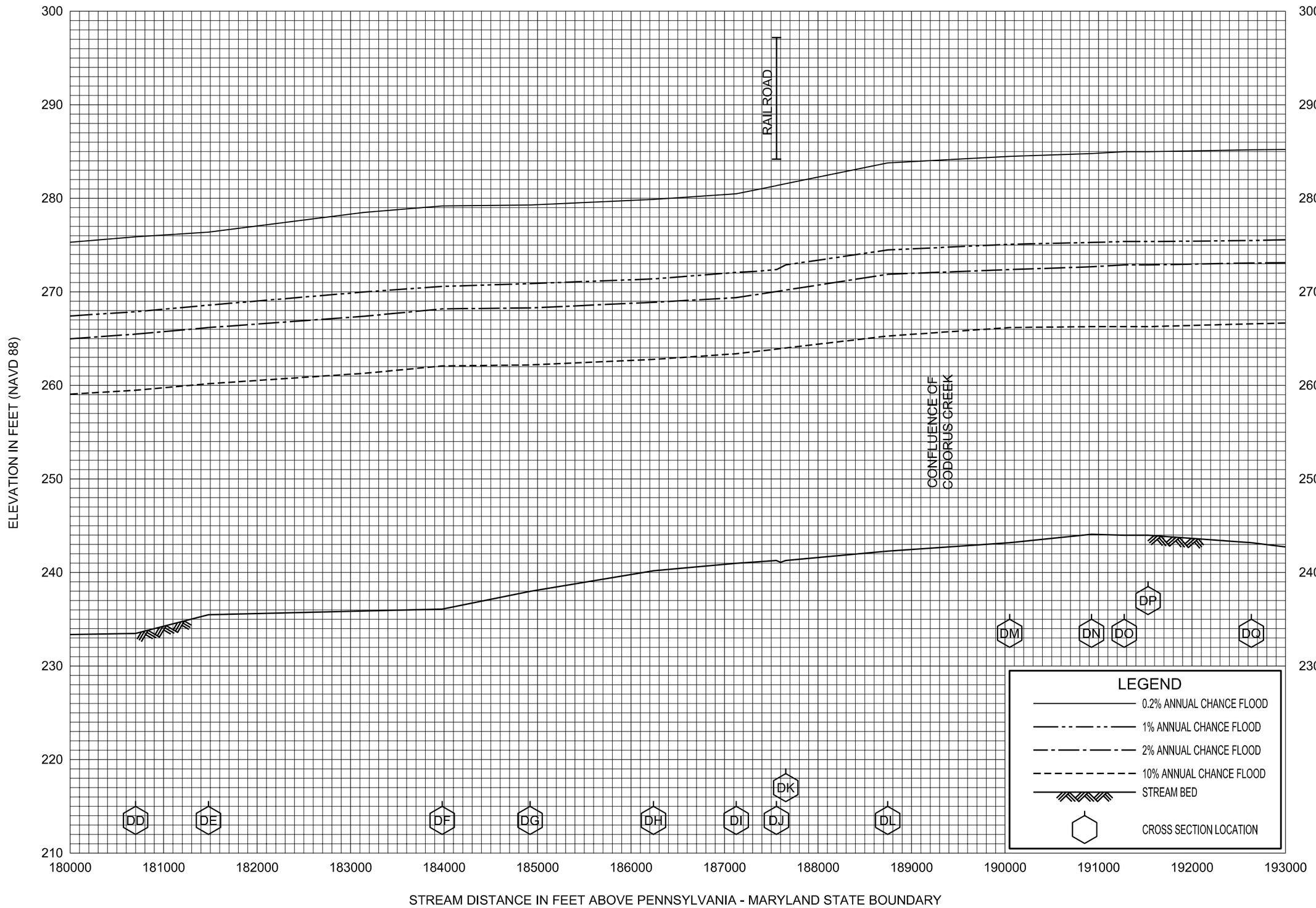

FLOOD PROFILES

SUSQUEHANNA RIVER

FEDERAL EMERGENCY MANAGEMENT AGENCY

YORK COUNTY, PA

(ALL JURISDICTIONS)

343P



FLOOD PROFILES

SUSQUEHANNA RIVER

FEDERAL EMERGENCY MANAGEMENT AGENCY

YORK COUNTY, PA

(ALL JURISDICTIONS)

344P

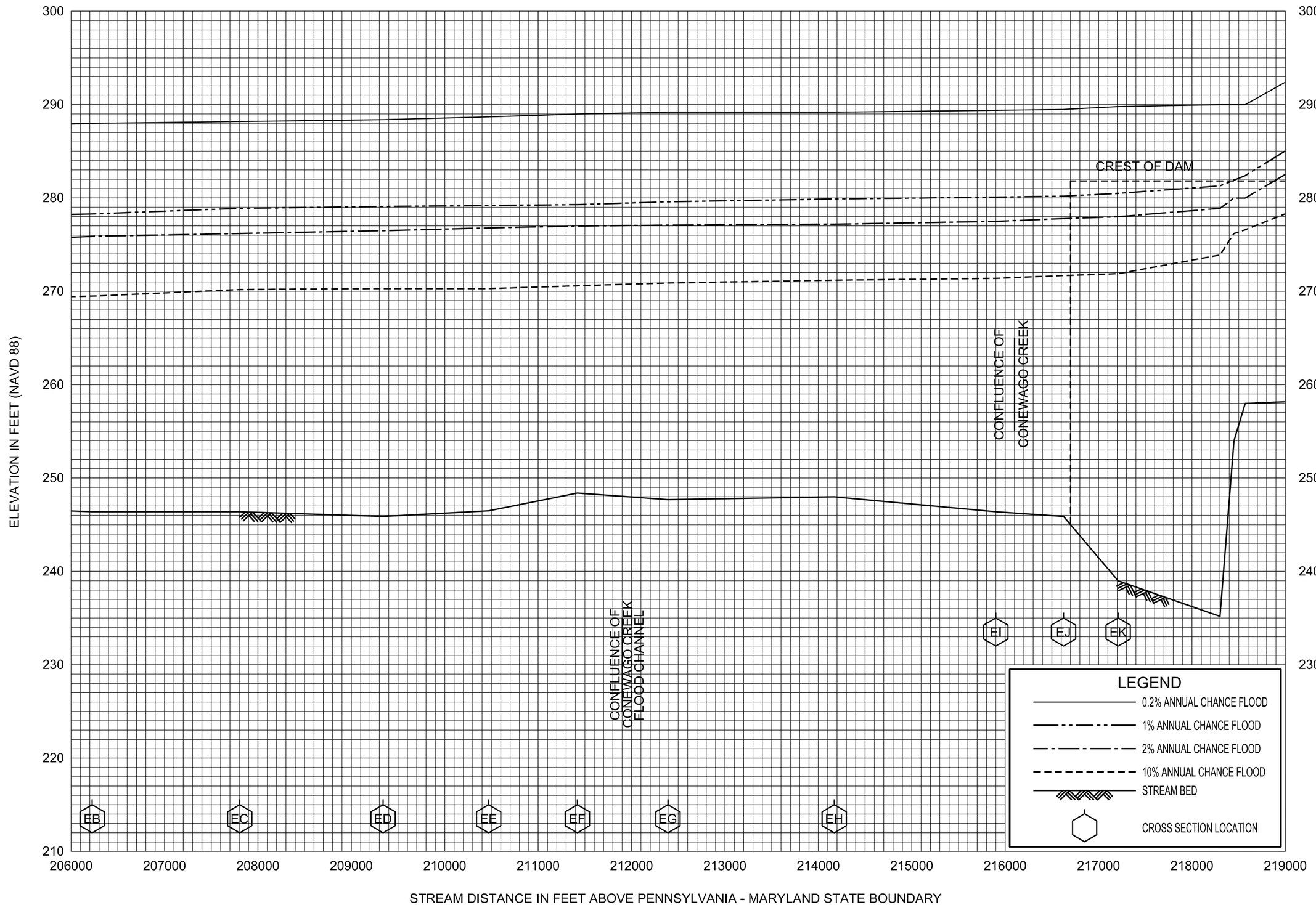

FLOOD PROFILES

SUSQUEHANNA RIVER

FEDERAL EMERGENCY MANAGEMENT AGENCY

YORK COUNTY, PA

(ALL JURISDICTIONS)

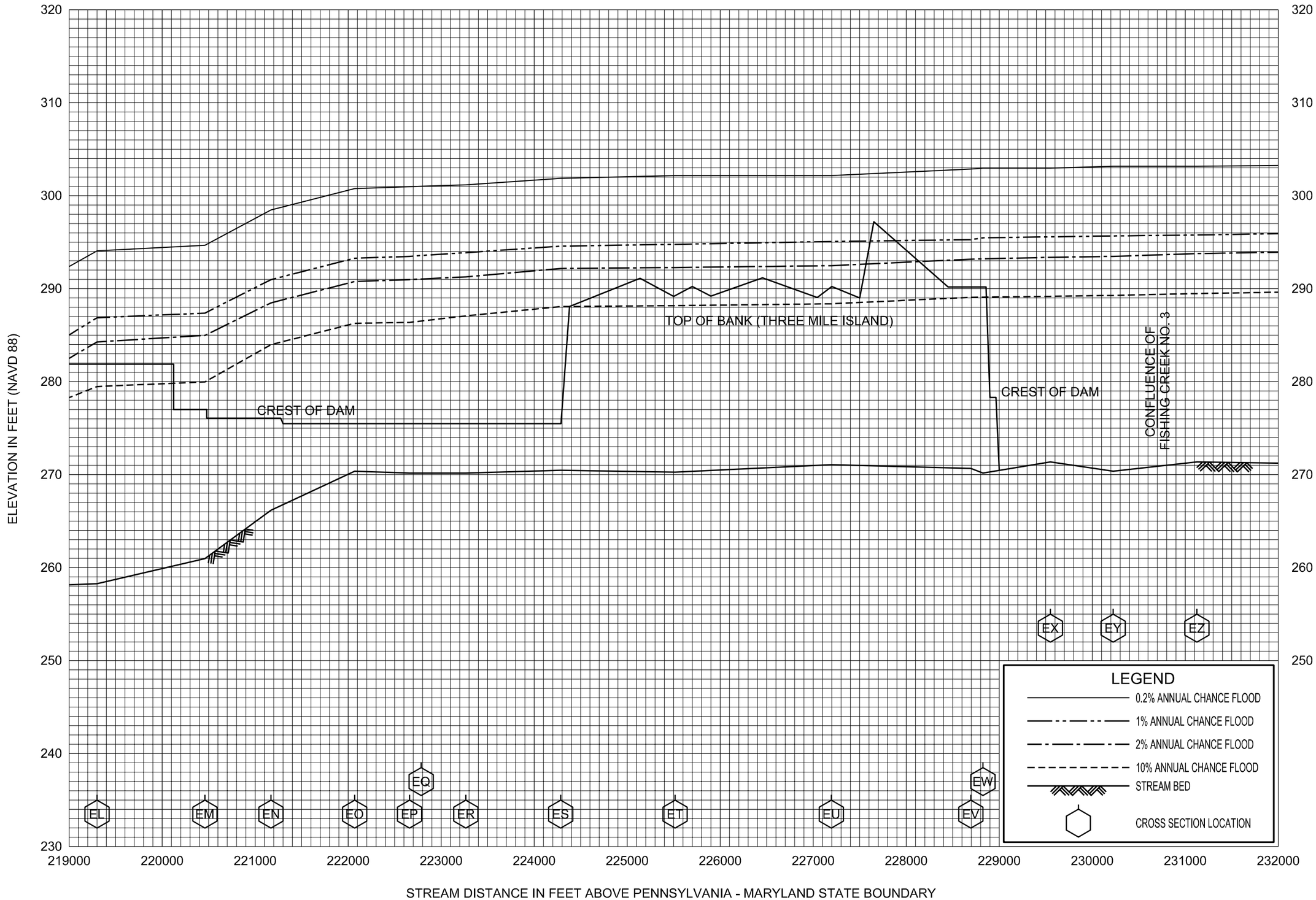

FLOOD PROFILES

SUSQUEHANNA RIVER

FEDERAL EMERGENCY MANAGEMENT AGENCY

YORK COUNTY, PA

(ALL JURISDICTIONS)

346P



FLOOD PROFILES

SUSQUEHANNA RIVER

FEDERAL EMERGENCY MANAGEMENT AGENCY

YORK COUNTY, PA

(ALL JURISDICTIONS)



FLOOD PROFILES

SUSQUEHANNA RIVER

FEDERAL EMERGENCY MANAGEMENT AGENCY

YORK COUNTY, PA

(ALL JURISDICTIONS)

348P

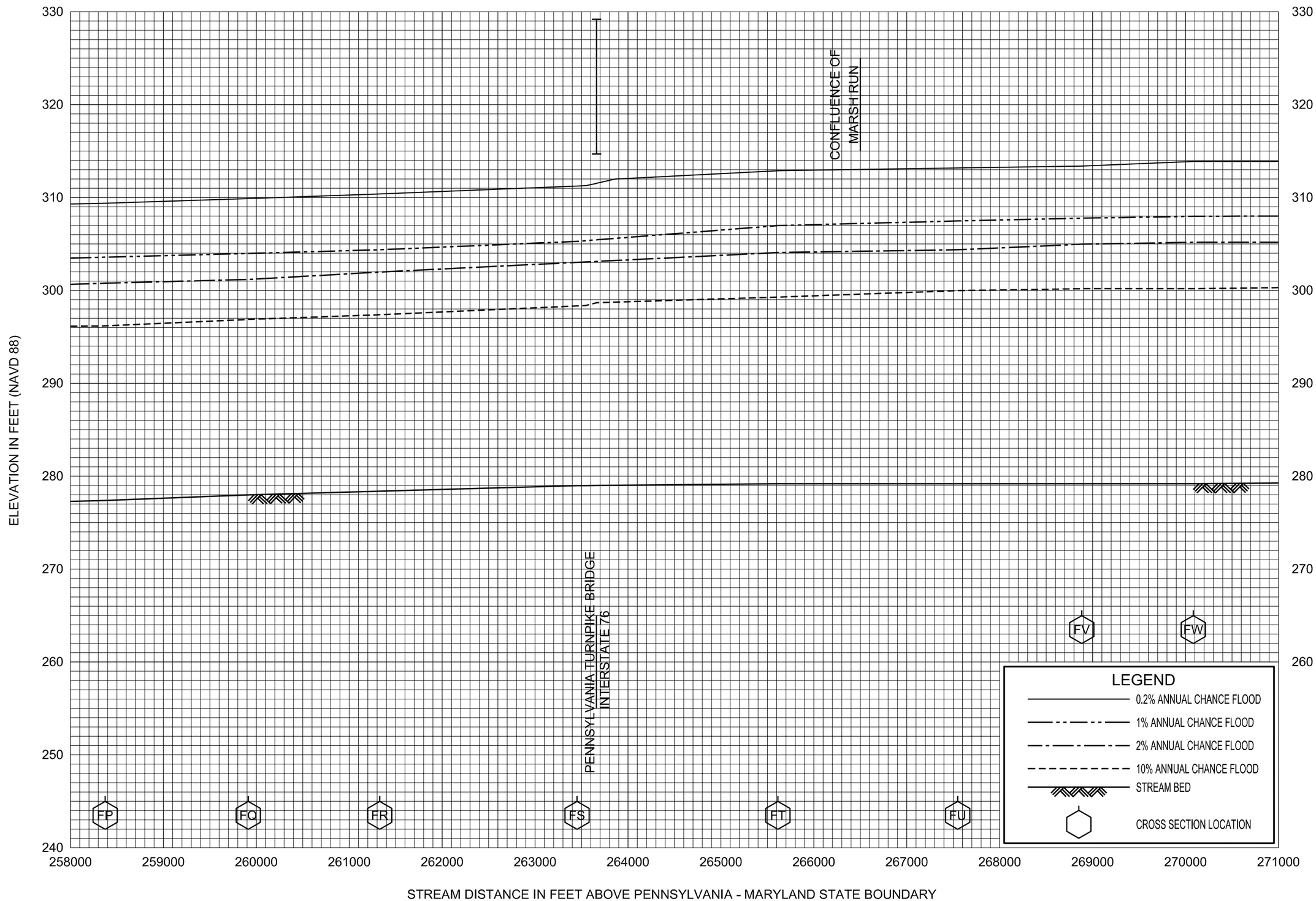

FLOOD PROFILES

SUSQUEHANNA RIVER

FEDERAL EMERGENCY MANAGEMENT AGENCY

YORK COUNTY, PA

(ALL JURISDICTIONS)



FLOOD PROFILES

SUSQUEHANNA RIVER

FEDERAL EMERGENCY MANAGEMENT AGENCY

YORK COUNTY, PA
(ALL JURISDICTIONS)

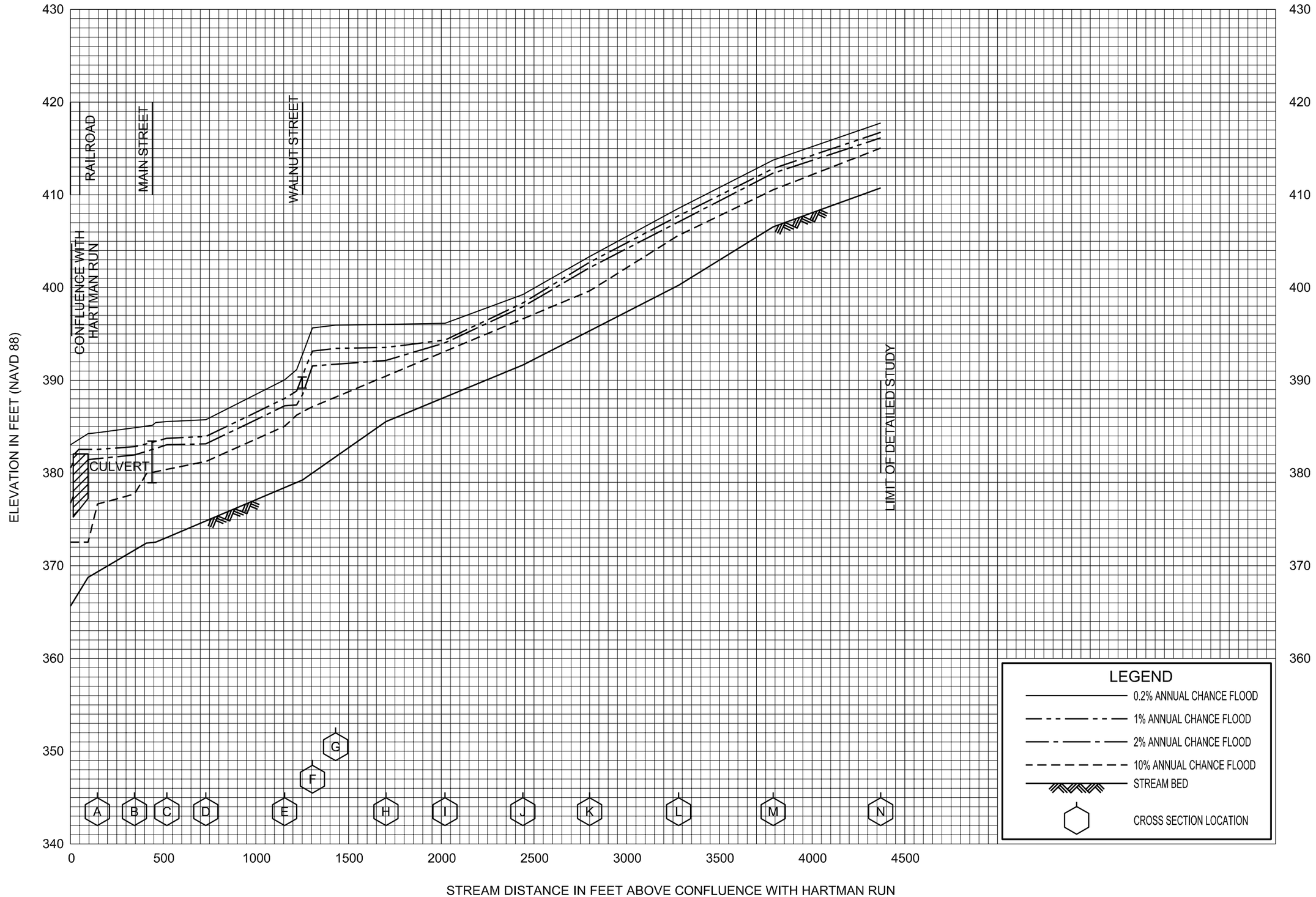

FLOOD PROFILES

TRIBUTARY NO. 2 TO HARTMAN RUN

FEDERAL EMERGENCY MANAGEMENT AGENCY

YORK COUNTY, PA

(ALL JURISDICTIONS)

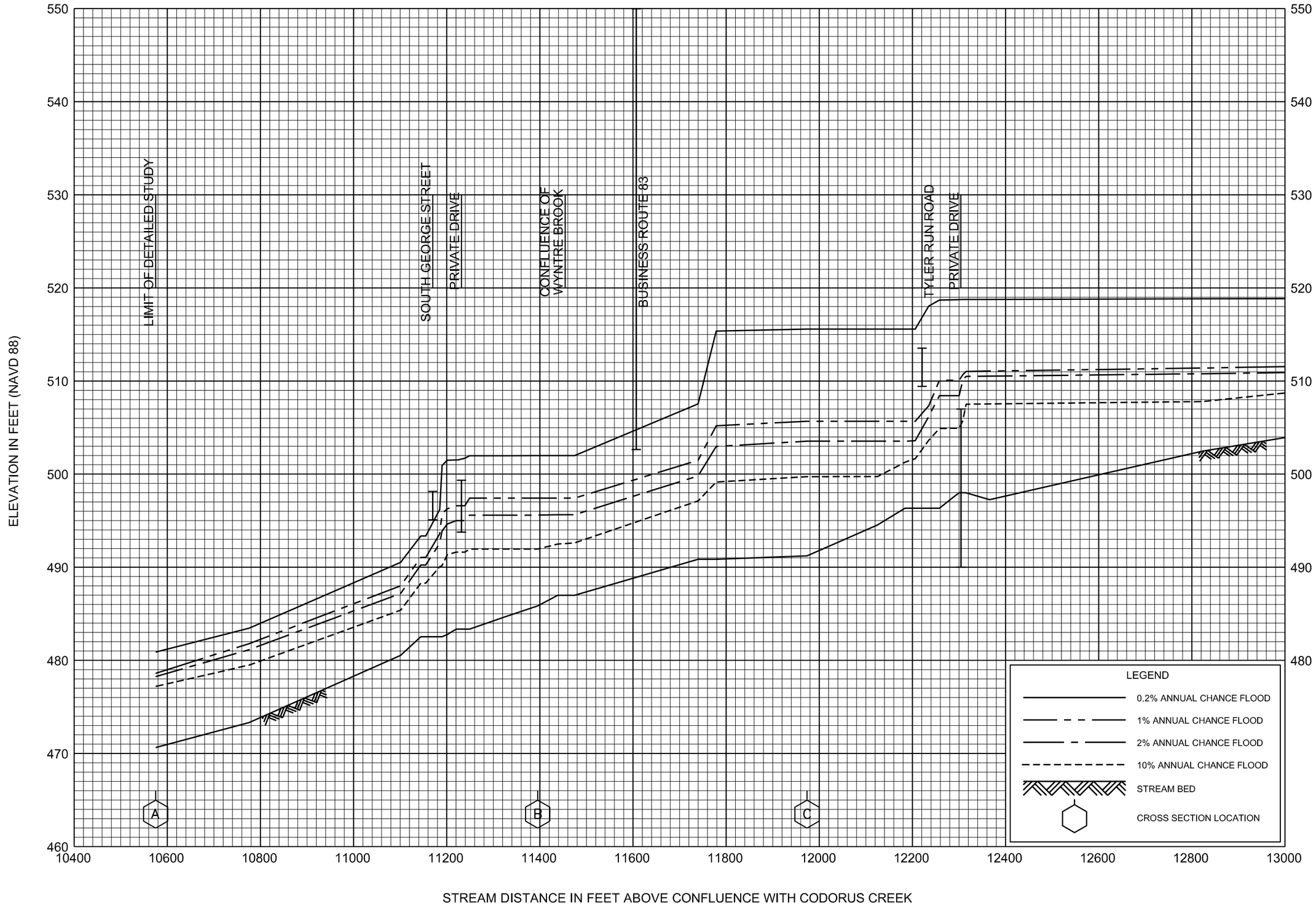

FLOOD PROFILES

TYLER RUN

FEDERAL EMERGENCY MANAGEMENT AGENCY

YORK COUNTY, PA

(ALL JURISDICTIONS)



FLOOD PROFILES

TYLER RUN

FEDERAL EMERGENCY MANAGEMENT AGENCY

YORK COUNTY, PA

(ALL JURISDICTIONS)

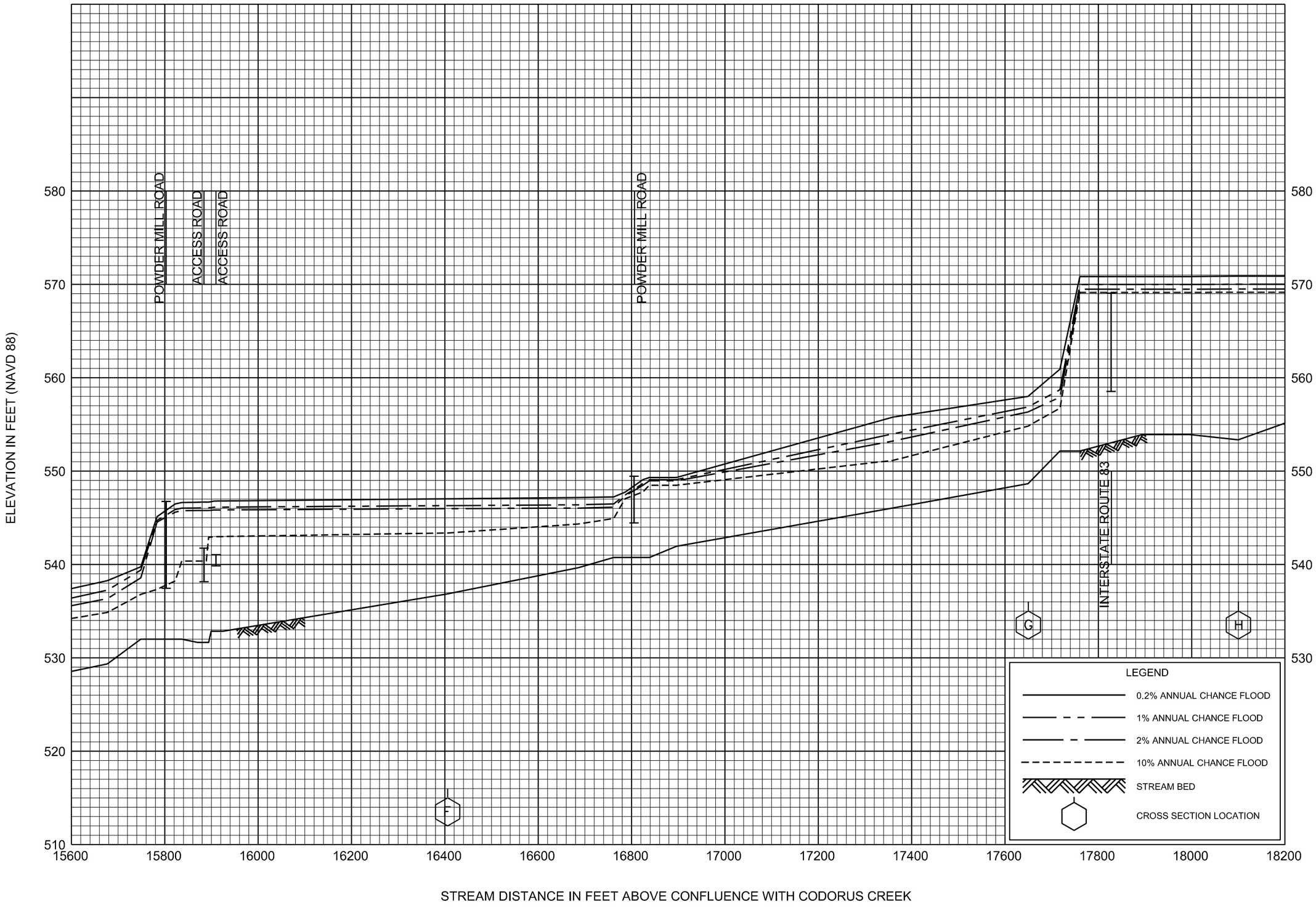

FLOOD PROFILES

TYLER RUN

FEDERAL EMERGENCY MANAGEMENT AGENCY

YORK COUNTY, PA

(ALL JURISDICTIONS)

354P

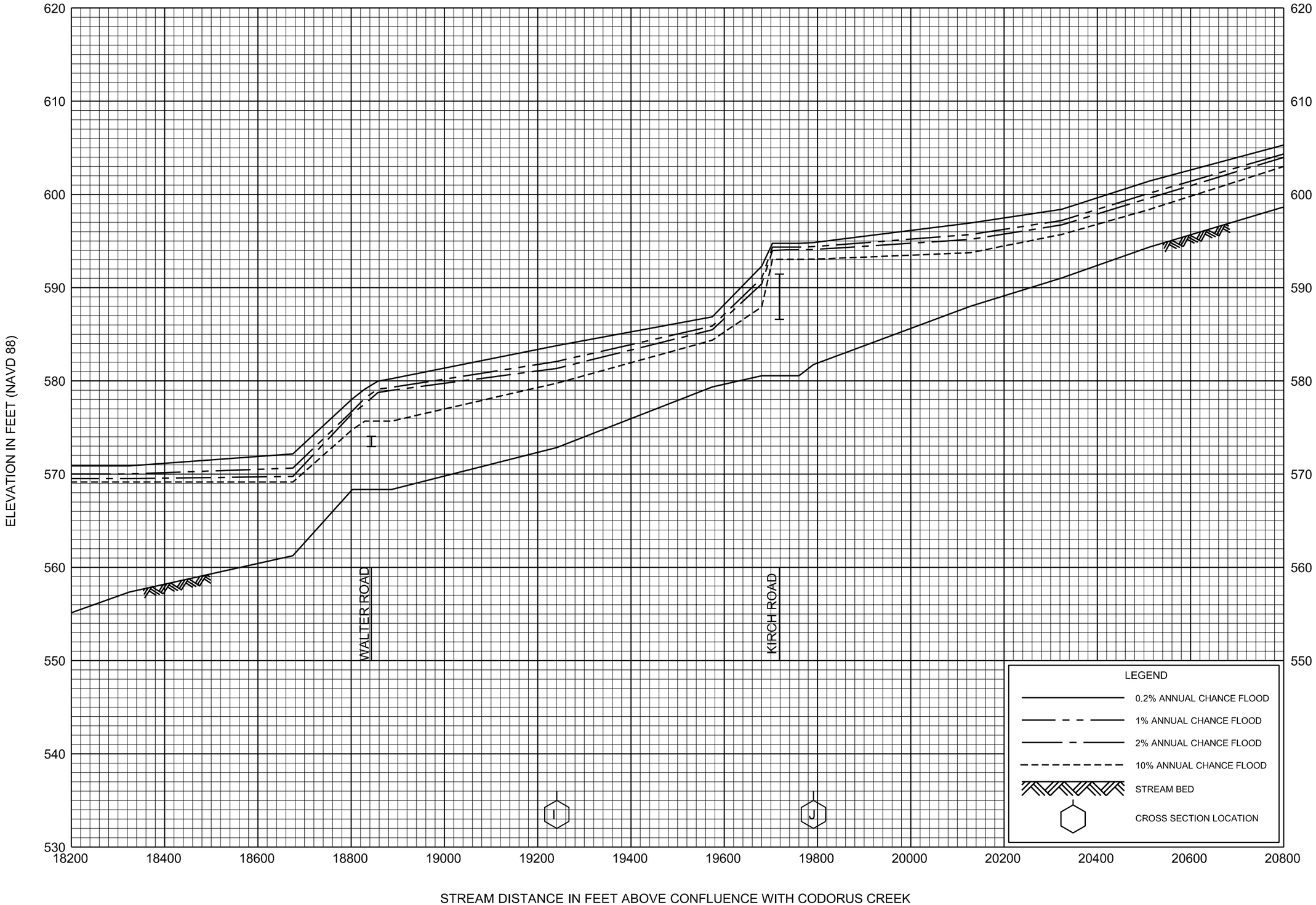

FLOOD PROFILES

TYLER RUN

FEDERAL EMERGENCY MANAGEMENT AGENCY

YORK COUNTY, PA

(ALL JURISDICTIONS)

355P

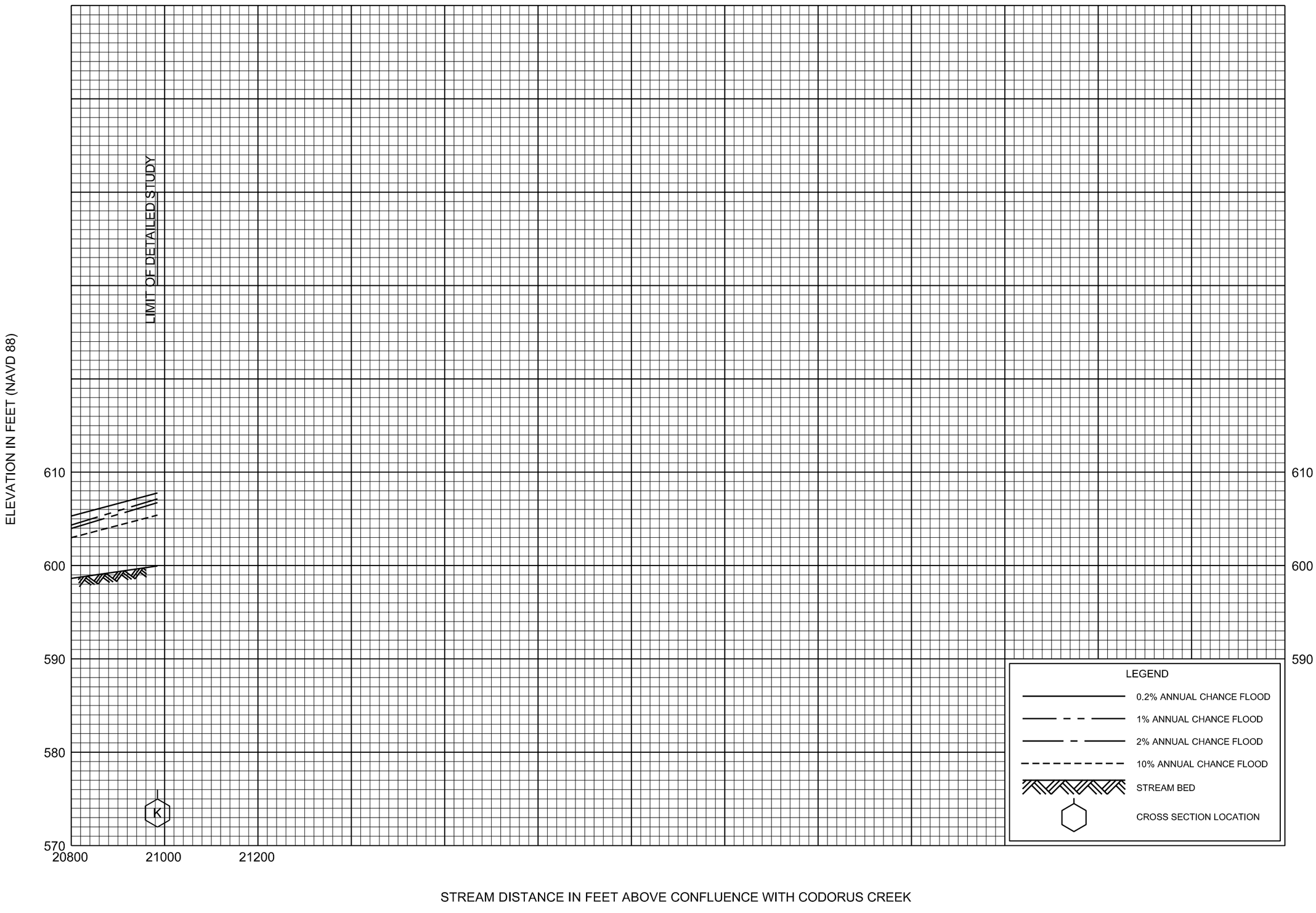

FLOOD PROFILES

TYLER RUN

FEDERAL EMERGENCY MANAGEMENT AGENCY

YORK COUNTY, PA

(ALL JURISDICTIONS)

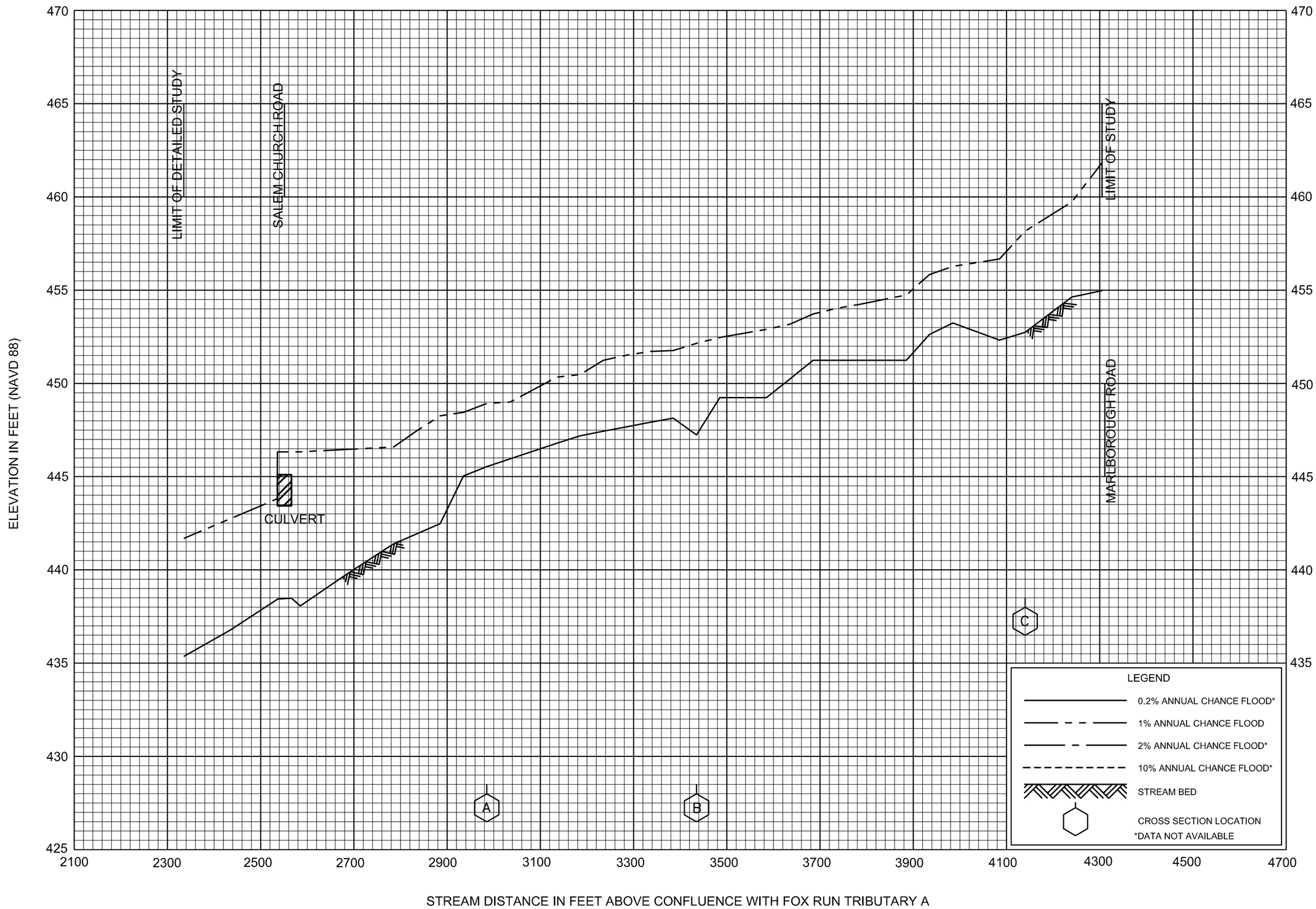

FLOOD PROFILES

UNNAMED TRIBUTARY TO FOX RUN TRIBUTARY A

FEDERAL EMERGENCY MANAGEMENT AGENCY

YORK COUNTY, PA

(ALL JURISDICTIONS)

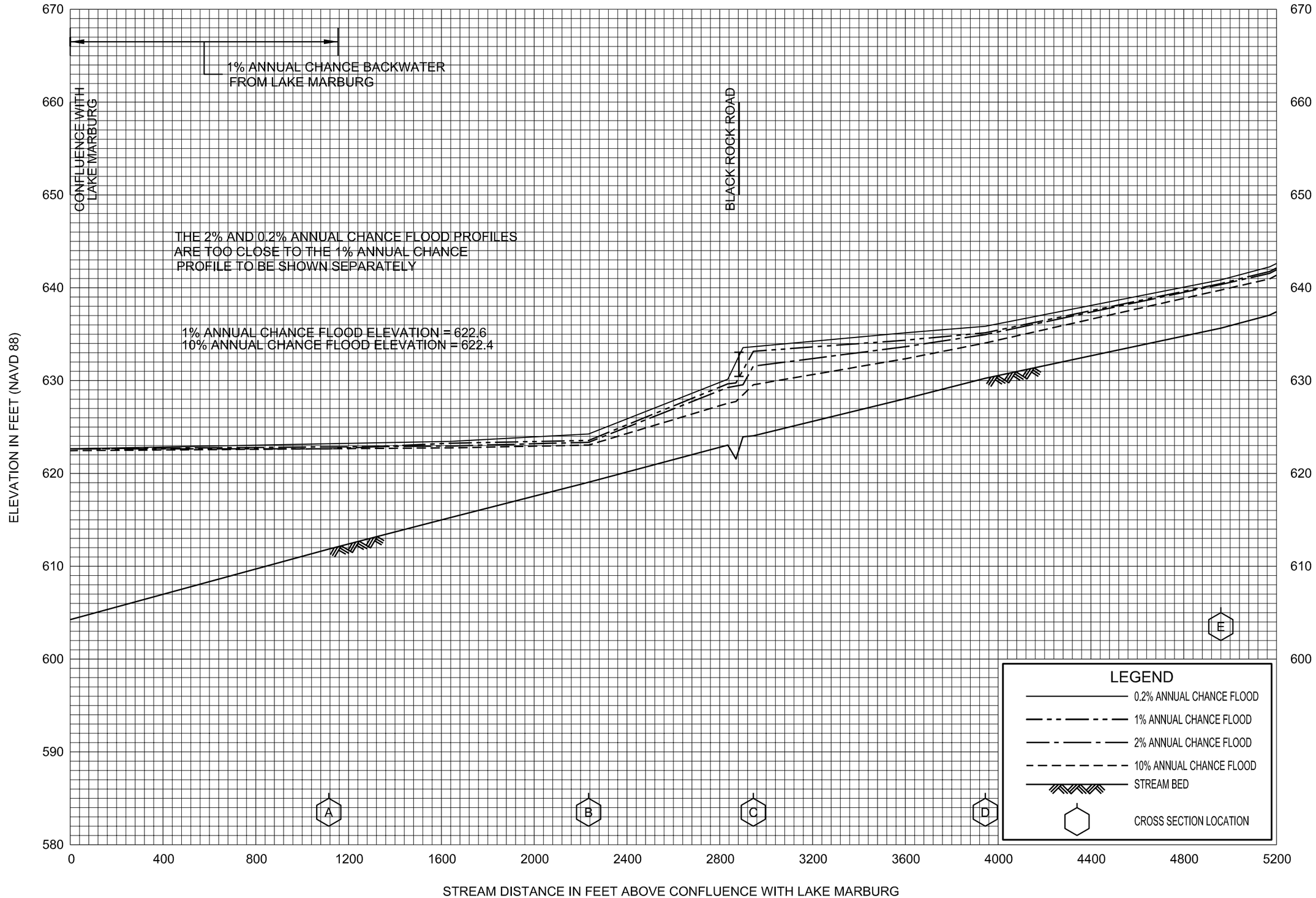

FLOOD PROFILES

WEST BRANCH CODORUS CREEK

FEDERAL EMERGENCY MANAGEMENT AGENCY

YORK COUNTY, PA

(ALL JURISDICTIONS)

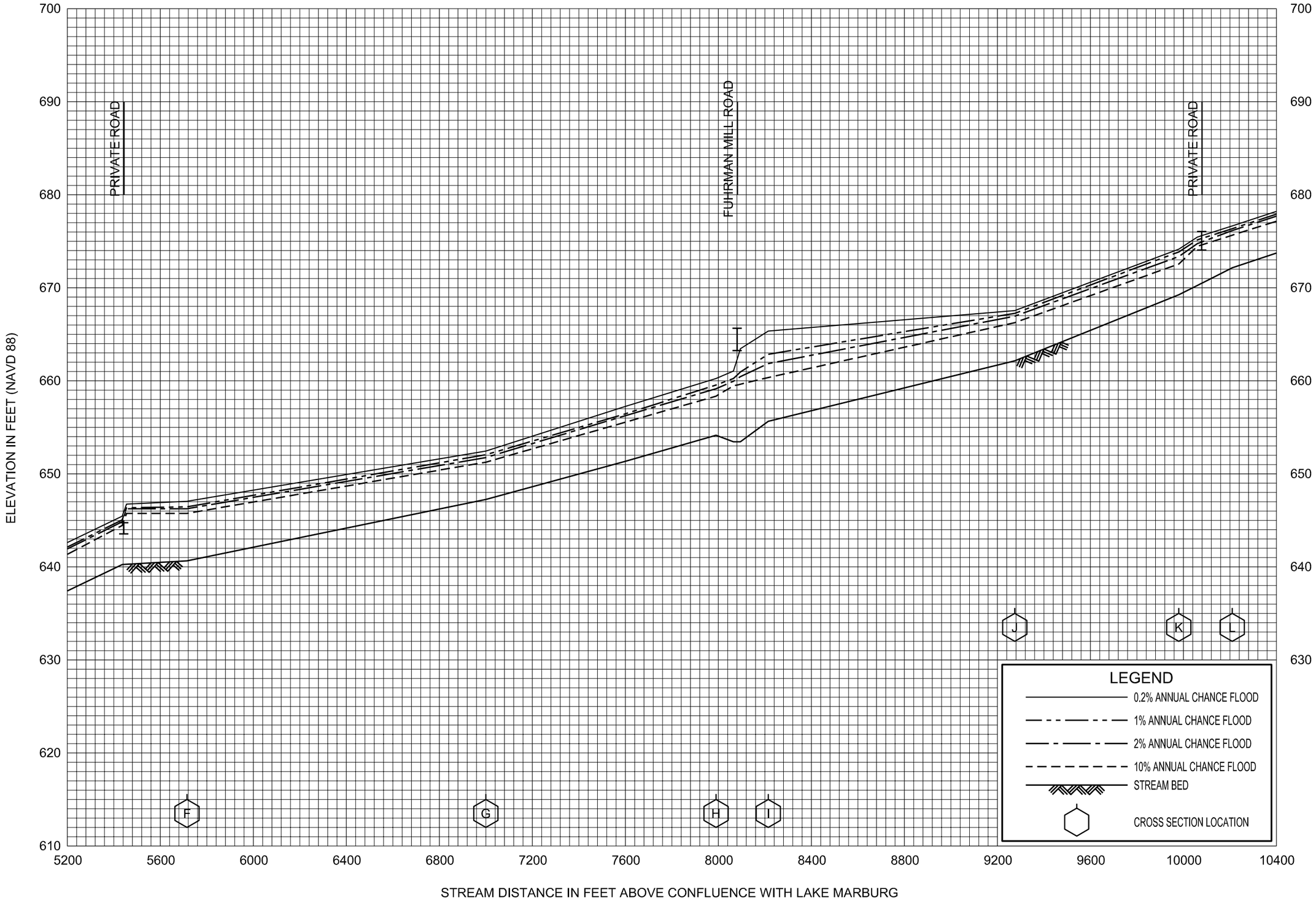

FLOOD PROFILES

WEST BRANCH CODORUS CREEK

FEDERAL EMERGENCY MANAGEMENT AGENCY

YORK COUNTY, PA

(ALL JURISDICTIONS)



FLOOD PROFILES

WEST BRANCH CODORUS CREEK

FEDERAL EMERGENCY MANAGEMENT AGENCY

YORK COUNTY, PA

(ALL JURISDICTIONS)

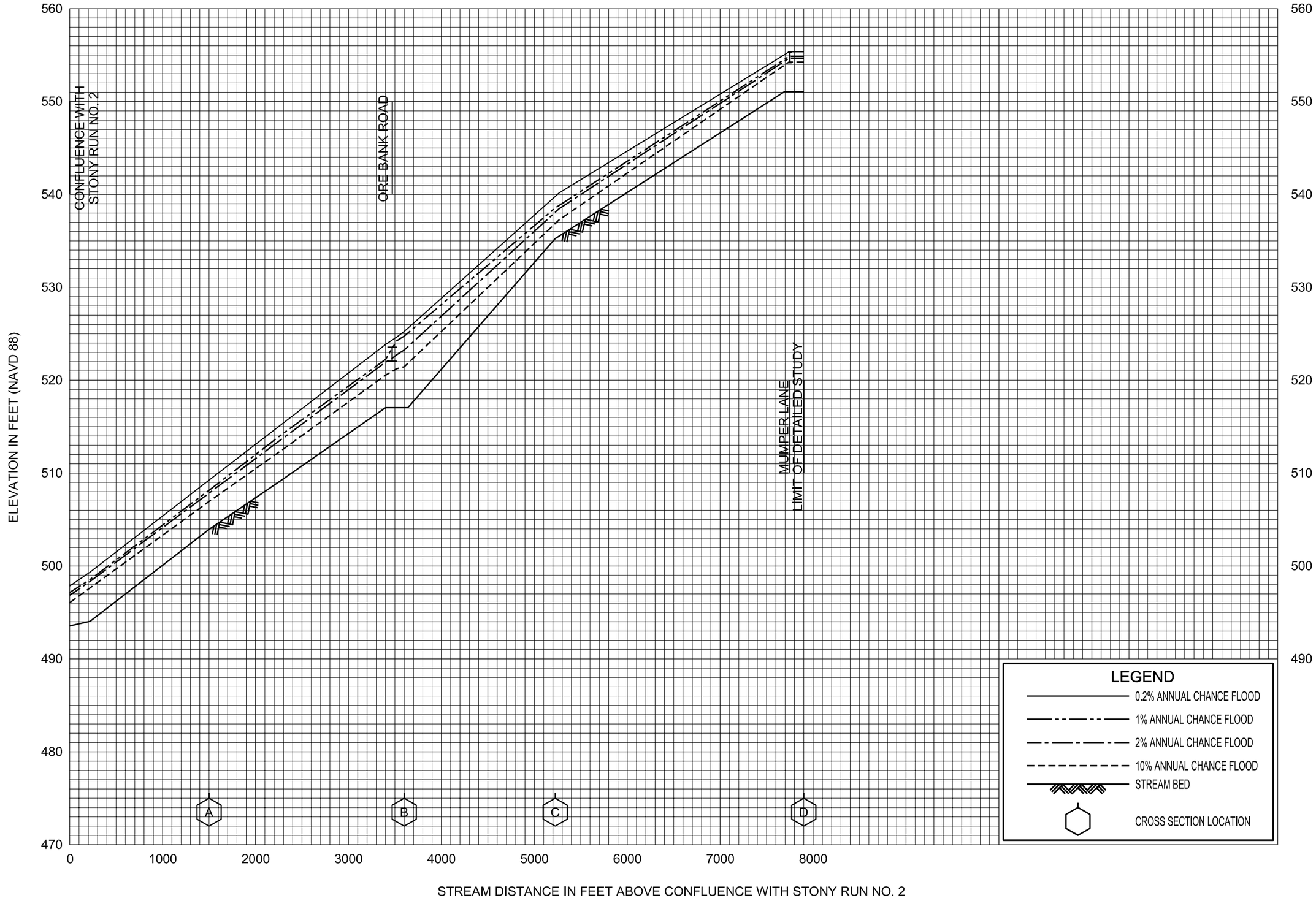

FLOOD PROFILES

WEST BRANCH FISHERS RUN

FEDERAL EMERGENCY MANAGEMENT AGENCY

YORK COUNTY, PA
(ALL JURISDICTIONS)

361P

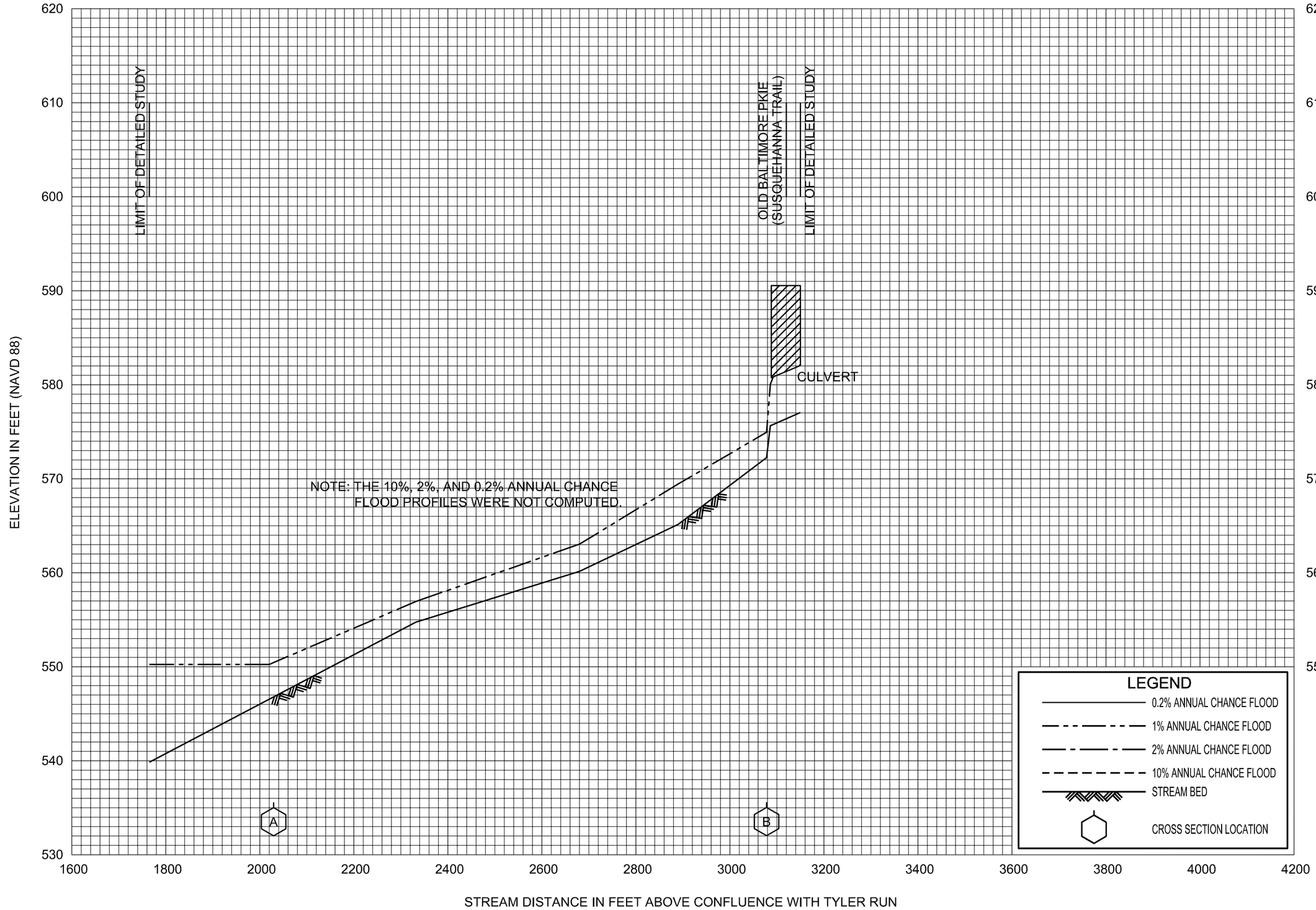

FLOOD PROFILES

WYNTRE BROOK

FEDERAL EMERGENCY MANAGEMENT AGENCY

YORK COUNTY, PA

(ALL JURISDICTIONS)

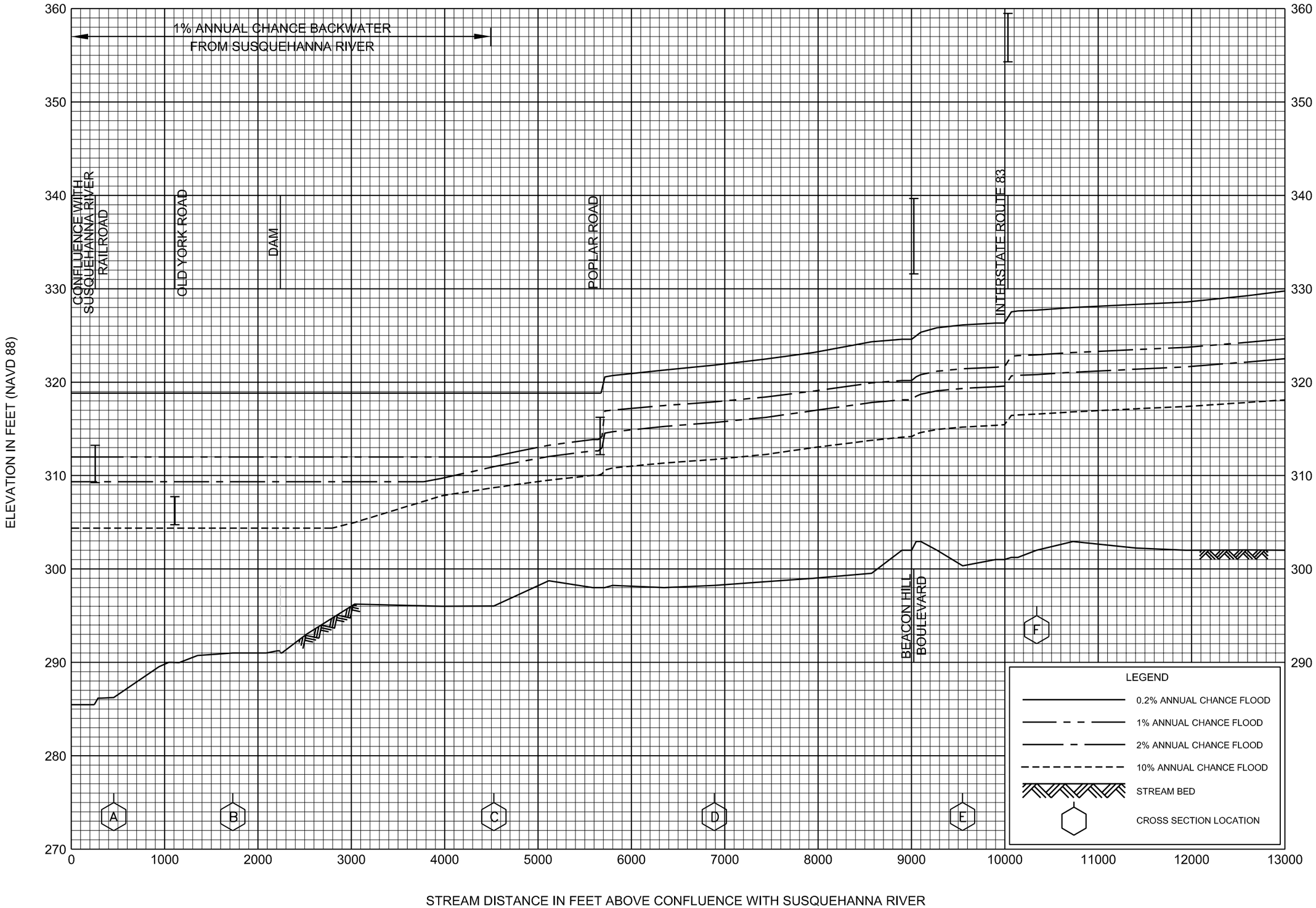

FLOOD PROFILES

YELLOW BREECHES CREEK

FEDERAL EMERGENCY MANAGEMENT AGENCY

YORK COUNTY, PA

(ALL JURISDICTIONS)

363P



FLOOD PROFILES

YELLOW BREECHES CREEK

FEDERAL EMERGENCY MANAGEMENT AGENCY

YORK COUNTY, PA

(ALL JURISDICTIONS)



FLOOD PROFILES

YELLOW BREECHES CREEK

FEDERAL EMERGENCY MANAGEMENT AGENCY

YORK COUNTY, PA
(ALL JURISDICTIONS)



FLOOD PROFILES

YELLOW BREECHES CREEK

FEDERAL EMERGENCY MANAGEMENT AGENCY

YORK COUNTY, PA

(ALL JURISDICTIONS)

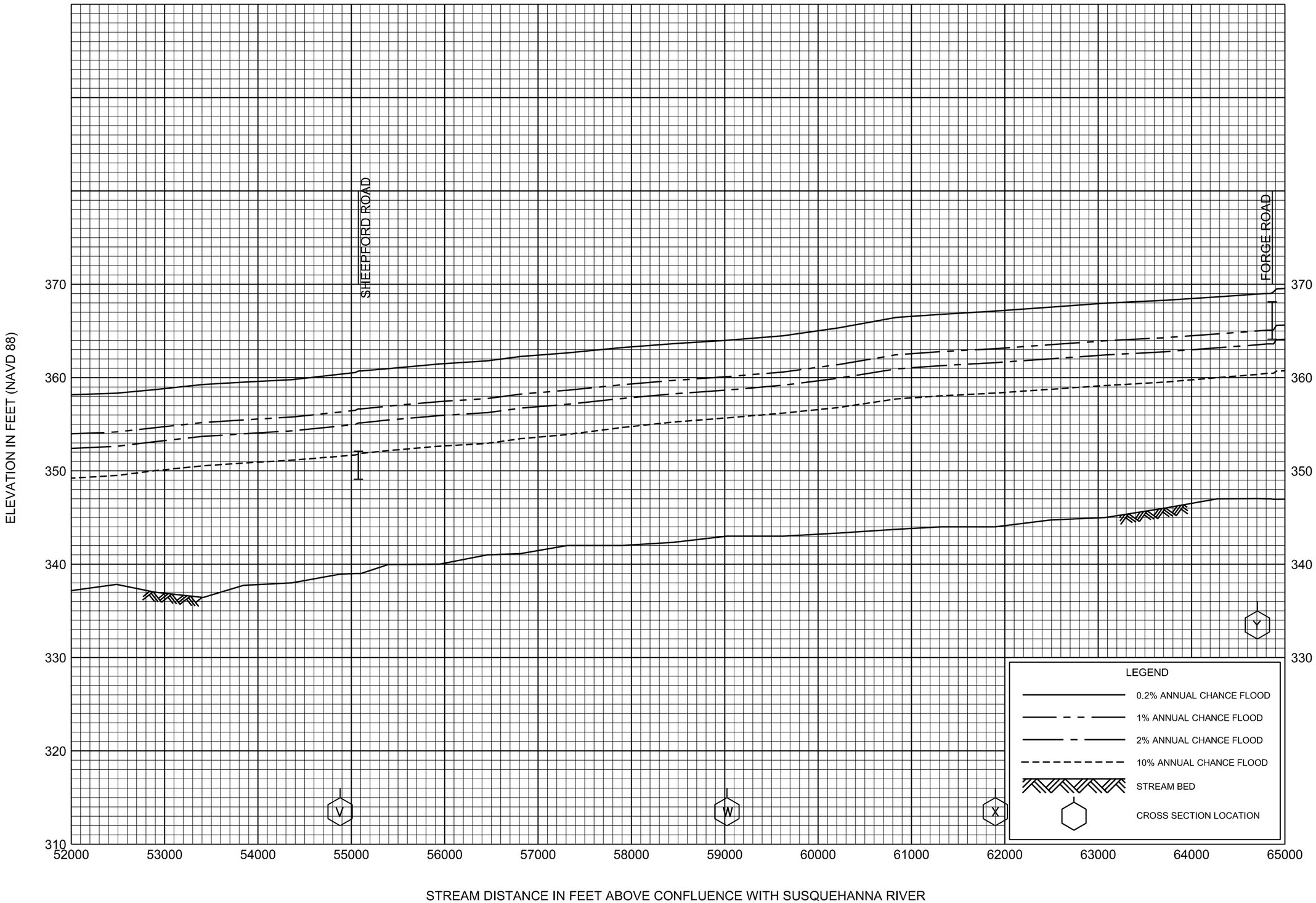

FLOOD PROFILES

YELLOW BREECHES CREEK

FEDERAL EMERGENCY MANAGEMENT AGENCY

YORK COUNTY, PA

(ALL JURISDICTIONS)

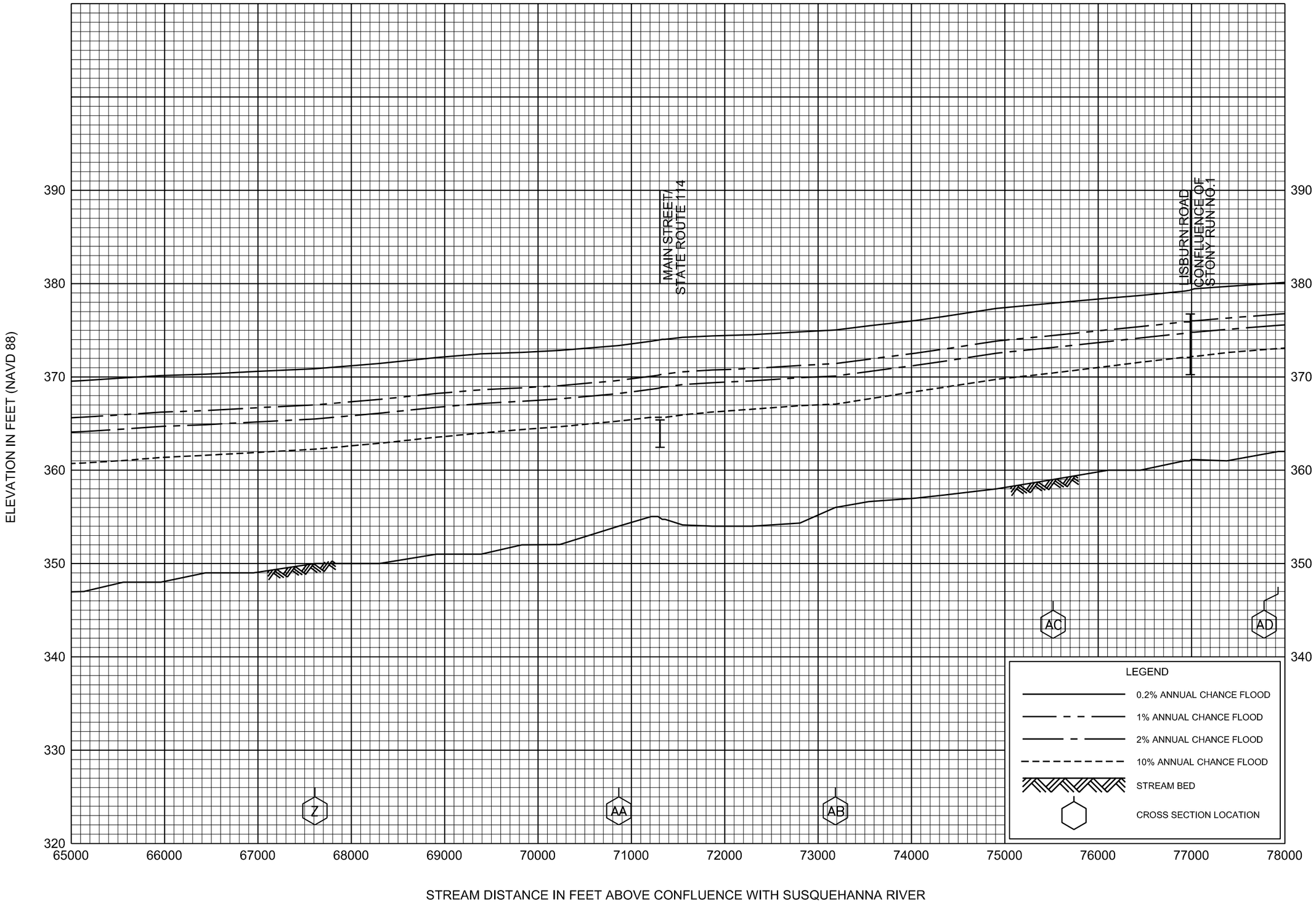

FLOOD PROFILES

YELLOW BREECHES CREEK

FEDERAL EMERGENCY MANAGEMENT AGENCY

YORK COUNTY, PA

(ALL JURISDICTIONS)

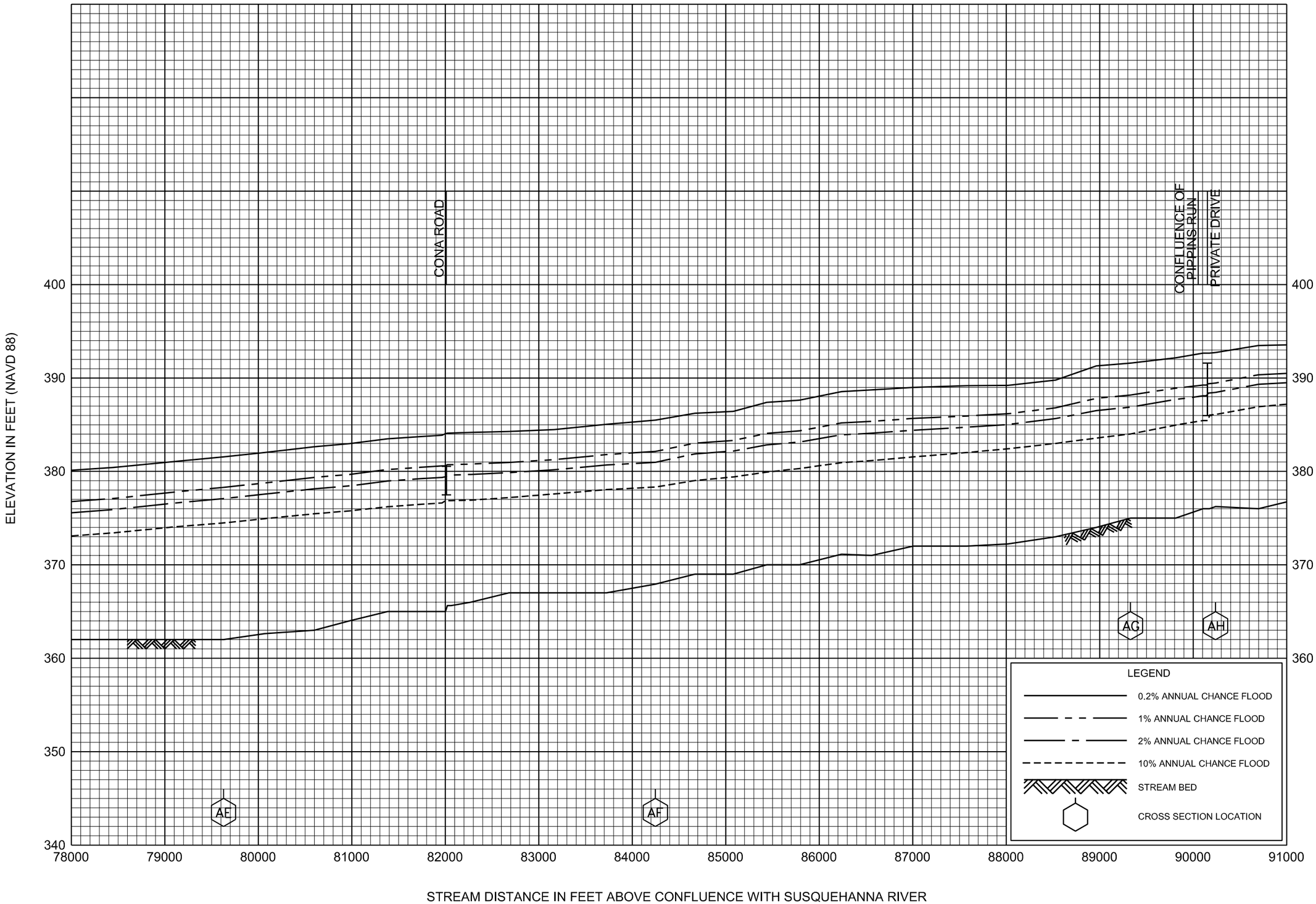

FLOOD PROFILES

YELLOW BREECHES CREEK

FEDERAL EMERGENCY MANAGEMENT AGENCY

YORK COUNTY, PA

(ALL JURISDICTIONS)

369P

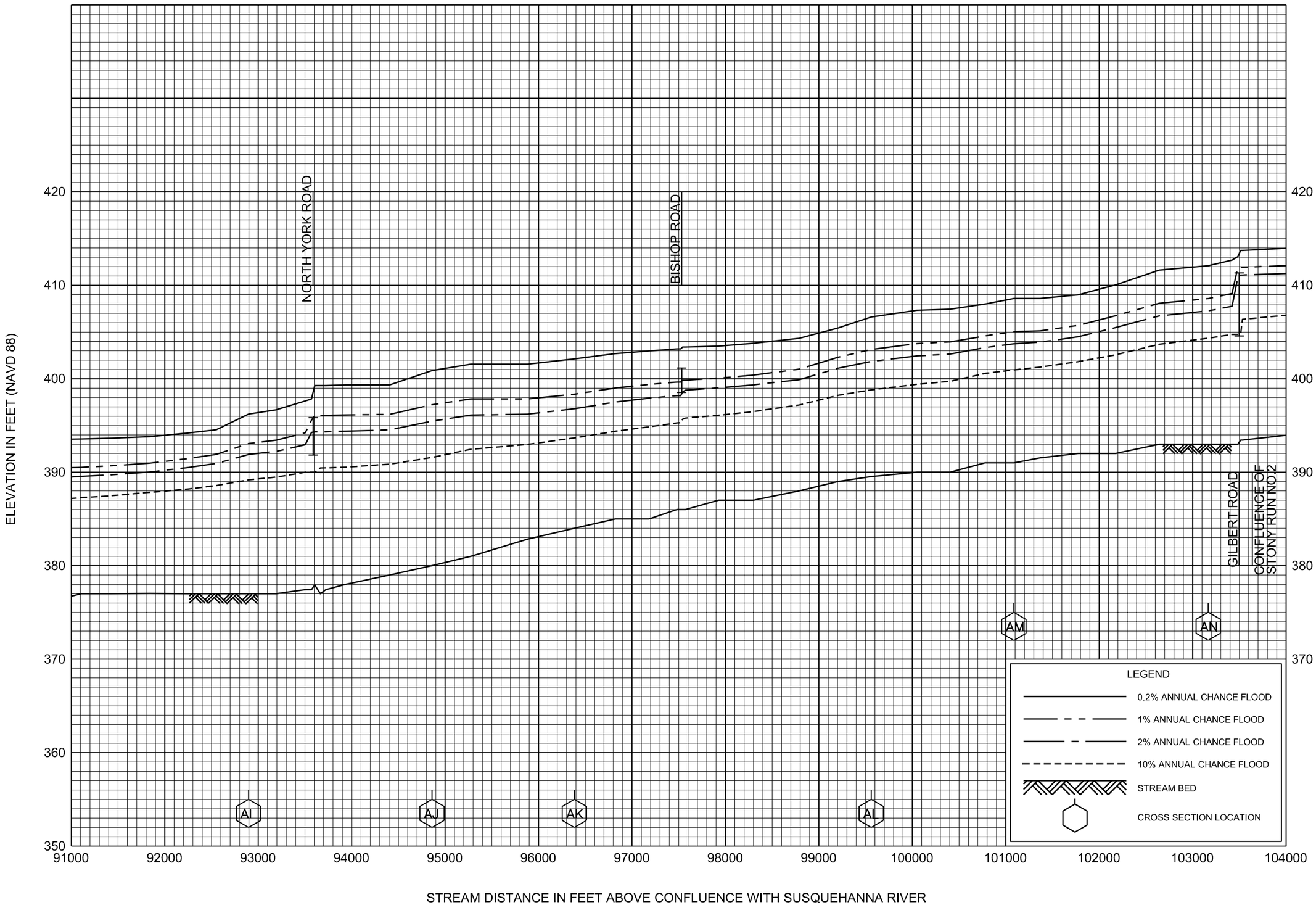

FLOOD PROFILES

YELLOW BREECHES CREEK

FEDERAL EMERGENCY MANAGEMENT AGENCY

YORK COUNTY, PA

(ALL JURISDICTIONS)

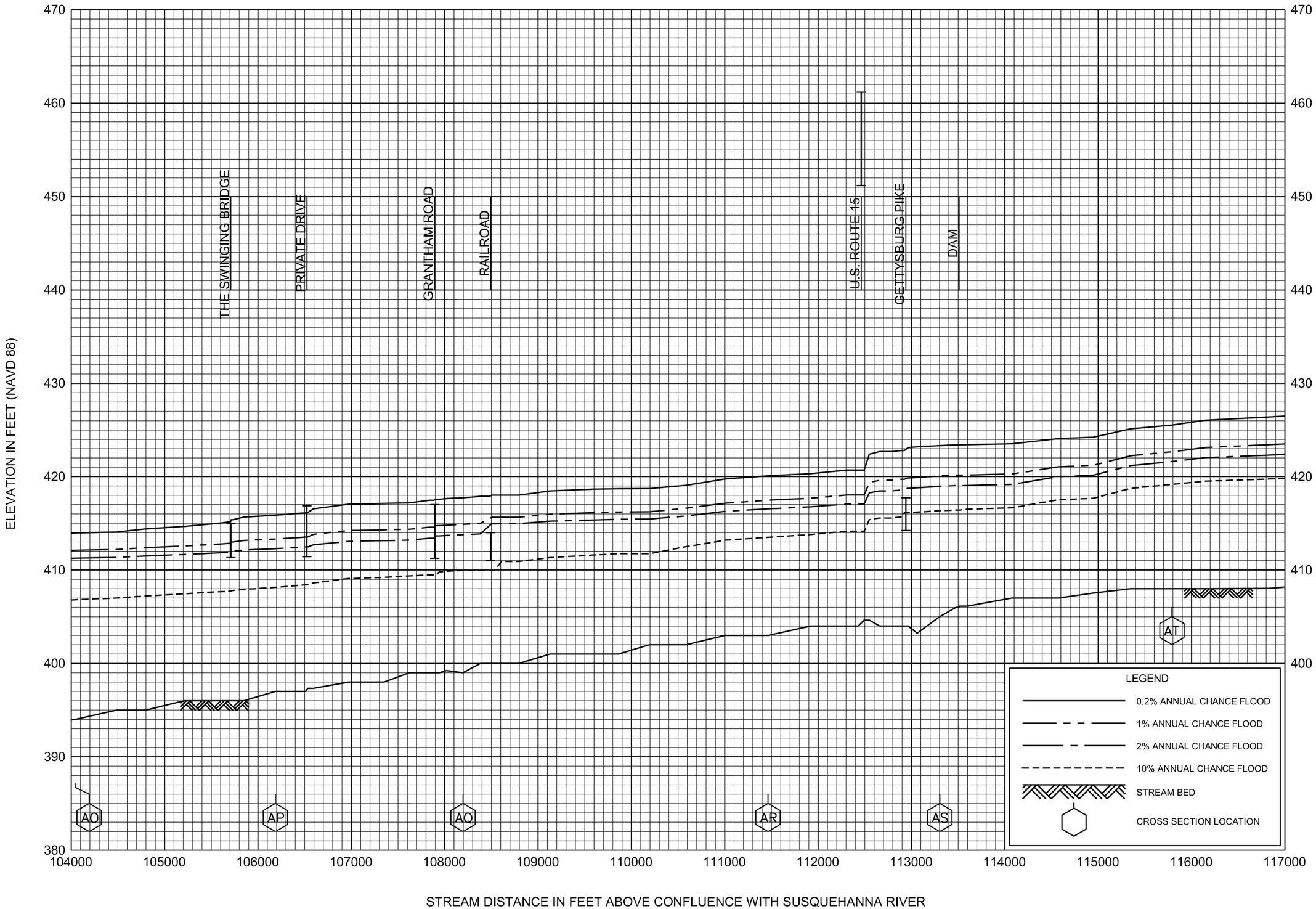

FLOOD PROFILES

YELLOW BREECHES CREEK

FEDERAL EMERGENCY MANAGEMENT AGENCY

YORK COUNTY, PA

(ALL JURISDICTIONS)



FLOOD PROFILES

YELLOW BREECHES CREEK

FEDERAL EMERGENCY MANAGEMENT AGENCY

YORK COUNTY, PA

(ALL JURISDICTIONS)