FLOOD INSURANCE STUDY

FEDERAL EMERGENCY MANAGEMENT AGENCY

VOLUME 4 OF 5

AIKEN COUNTY, SOUTH CAROLINA

AND INCORPORATED AREAS

COMMUNITY NAME	COMMUNITY NUMBER
AIKEN, CITY OF	450003
AIKEN COUNTY, UNINCORPORATED AREAS	450002
BURNETTOWN, TOWN OF	450004
JACKSON, CITY OF	450005
MONETTA, TOWN OF*	450033
NEW ELLENTON, CITY OF	450006
NORTH AUGUSTA, CITY OF	450007
PERRY, TOWN OF*	450211
SALLEY, TOWN OF*	450207
WAGENER, TOWN OF*	450179
WINDSOR, TOWN OF*	450295

*No Special Flood Hazard Areas Identified

FEMA

PRELIMINARY
04/29/2016

REVISED:

FLOOD INSURANCE STUDY NUMBER

45003CV004B

Version Number 2.3.3.3

TABLE OF CONTENTS
Volume 1

Sections

		Page
SECTION 1.0 – INTRODUCTION		**1**
1.1	The National Flood Insurance Program	1
1.2	Purpose of this Flood Insurance Study Report	2
1.3	Jurisdictions Included in the Flood Insurance Study Project	2
1.4	Considerations for using this Flood Insurance Study Report	7
SECTION 2.0 – FLOODPLAIN MANAGEMENT APPLICATIONS		**17**
2.1	Floodplain Boundaries	17
2.2	Floodways	46
2.3	Base Flood Elevations	47
2.4	Non-Encroachment Zones	47
2.5	Coastal Flood Hazard Areas	48
2.5.1	Water Elevations and the Effects of Waves	48
2.5.2	Floodplain Boundaries and BFEs for Coastal Areas	48
2.5.3	Coastal High Hazard Areas	48
2.5.4	Limit of Moderate Wave Action	48
SECTION 3.0 – INSURANCE APPLICATIONS		**48**
3.1	National Flood Insurance Program Insurance Zones	48
3.2	Coastal Barrier Resources System	49
SECTION 4.0 – AREA STUDIED		**49**
4.1	Basin Description	49
4.2	Principal Flood Problems	50
4.3	Non-Levee Flood Protection Measures	52
4.4	Levees	52
SECTION 5.0 – ENGINEERING METHODS		**53**
5.1	Hydrologic Analyses	53
5.2	Hydraulic Analyses	61
5.3	Coastal Analyses	93
5.3.1	Total Stillwater Elevations	94
5.3.2	Waves	94
5.3.3	Coastal Erosion	94
5.3.4	Wave Hazard Analyses	94
5.4	Alluvial Fan Analyses	94

Figures

	Page
Figure 1: FIRM Panel Index	9
Figure 2: FIRM Notes to Users	10
Figure 3: Map Legend for FIRM	13

Figure 4: Floodway Schematic 46
Figure 5: Wave Runup Transect Schematic 48
Figure 6: Coastal Transect Schematic 48
Figure 7: Frequency Discharge-Drainage Area Curves 60
Figure 8: 1% Annual Chance Total Stillwater Elevations for Coastal Areas 94
Figure 9: Transect Location Map 94

Tables

Page

Table 1: Listing of NFIP Jurisdictions 2
Table 2: Flooding Sources Included in this FIS Report 18
Table 3: Flood Zone Designations by Community 49
Table 4: Coastal Barrier Resources System Information 49
Table 5: Basin Characteristics 50
Table 6: Principal Flood Problems 50
Table 7: Historic Flooding Elevations 52
Table 8: Non-Levee Flood Protection Measures 52
Table 9: Levees 52
Table 10: Summary of Discharges 54
Table 11: Summary of Non-Coastal Stillwater Elevations 61
Table 12: Stream Gage Information used to Determine Discharges 61
Table 13: Summary of Hydrologic and Hydraulic Analyses 62
Table 14: Roughness Coefficients 89
Table 15: Summary of Coastal Analyses 93
Table 16: Tide Gage Analysis Specifics 94
Table 17: Coastal Transect Parameters 94
Table 18: Summary of Alluvial Fan Analyses 94
Table 19: Results of Alluvial Fan Analyses 94

Volume 2

Sections

Page

SECTION 6.0 – MAPPING METHODS 95
6.1 Vertical and Horizontal Control 95
6.2 Base Map 96
6.3 Floodplain and Floodway Delineation 97

Tables

Page

Table 20: Countywide Vertical Datum Conversion 96
Table 21: Stream-Based Vertical Datum Conversion 96
Table 22: Base Map Sources 97
Table 23: Summary of Topographic Elevation Data used in Mapping 98
Table 24: Floodway Data 99

Volume 3

Sections

		Page
6.3	Floodplain and Floodway Delineation, continued	165
6.4	Coastal Flood Hazard Mapping	225
6.5	FIRM Revisions	226
6.5.1	Letters of Map Amendment	226
6.5.2	Letters of Map Revision Based on Fill	226
6.5.3	Letters of Map Revision	227
6.5.4	Physical Map Revisions	227
6.5.5	Contracted Restudies	227
6.5.6	Community Map History	228
SECTION 7.0 – CONTRACTED STUDIES AND COMMUNITY COORDINATION		**229**
7.1	Contracted Studies	229
7.2	Community Meetings	243
SECTION 8.0 – ADDITIONAL INFORMATION		**247**
SECTION 9.0 – BIBLIOGRAPHY AND REFERENCES		**249**

Tables

	Page
Table 25: Flood Hazard and Non-Encroachment Data for Selected Streams	165
Table 26: Summary of Coastal Transect Mapping Considerations	225
Table 27: Incorporated Letters of Map Change	227
Table 28: Community Map History	229
Table 29: Summary of Contracted Studies Included in this FIS Report	229
Table 30: Community Meetings	244
Table 31: Map Repositories	247
Table 32: Additional Information	248
Table 33: Bibliography and References	250

Volume 4

Exhibits

Flood Profiles	Panel
Bridge Creek South	01-04 P
Bridge Creek South Tributary 1	05-07 P
Bridge Creek South Tributary 2	08-12 P
Bridge Creek South Tributary 3	13 P
Cedar Creek West	14-20 P
Cedar Creek West Tributary 2	21-22 P

Cedar Creek West Tributary 3	23-25 P
Cedar Creek West Tributary 3.2	26 P
Fox Creek	27 P
Hollow Creek West	28-35 P
Hollow Creek West Tributary 10	36 P
Hollow Creek West Tributary 11	37-38 P
Hollow Creek West Tributary 12	39 P
Hollow Creek West Tributary 12A	40 P
Hollow Creek West Tributary 13	41 P
Hollow Creek West Tributary 15	42 P
Horse Creek	43-53 P
Little Horse Creek	54-59 P
Long Branch South	60-66 P
Mims Branch	67-70 P
No Name Creek to Dead River	71-74 P
No Name Creek to Savannah River	75-77 P
No Name Creek Tributary to Dead River	78-79 P
No Name Creek Tributary to Savannah River	80-83 P
Pole Branch	84-87 P
Pole Branch Tributary 1	88 P
Pole Branch Tributary 2	89 P
Pole Branch Tributary 3	90-91 P
Pole Branch Tributary 4	92 P
Redds Branch	93-94 P

Volume 5

Exhibits

Flood Profiles	Panel
Sage Mill Branch	95-97 P
Sand River	98-104 P
Sand River Tributary 1	105-107 P
Sand River Tributary 1 Branch 1	108-109 P
Sand River Tributary 2	110-113 P
Sand River Tributary 2 Tributary V	114-115 P
Sand River Tributary 3	116 P
Sand River Tributary C	117-118 P
Sand River Tributary C1	119 P
Savannah River	120-123 P
Town Creek	124-135 P
Town Creek Tributary 1	136-138 P
Town Creek Tributary 2	139-143 P
Town Creek Tributary 3	144-151 P

Town Creek Tributary 4	152-154 P
Town Creek Tributary 5	155-158 P
Town Creek Tributary 6	159-162 P
Town Creek Tributary 7	163-164 P
Town Creek Tributary 8	165-167 P
Town Creek Tributary 9	168 P
Tributary C to Savannah River	169-183 P
Wise Hollow	184-187 P
Wise Hollow Tributary 1	188-190 P

Published Separately

Flood Insurance Rate Map (FIRM)

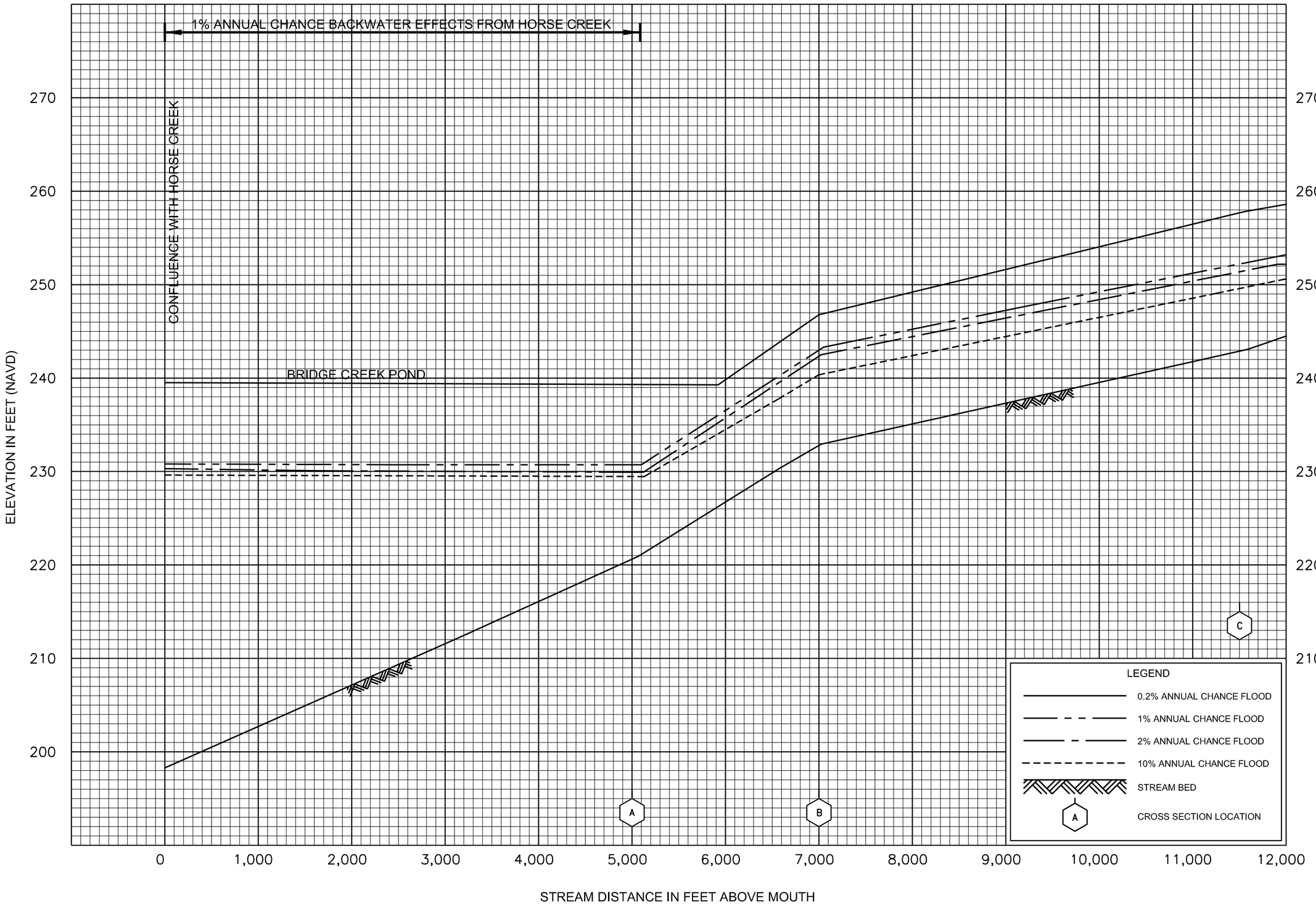

FLOOD PROFILES

BRIDGE CREEK SOUTH

FEDERAL EMERGENCY MANAGEMENT AGENCY

AIKEN COUNTY, SC

AND INCORPORATED AREAS

01P

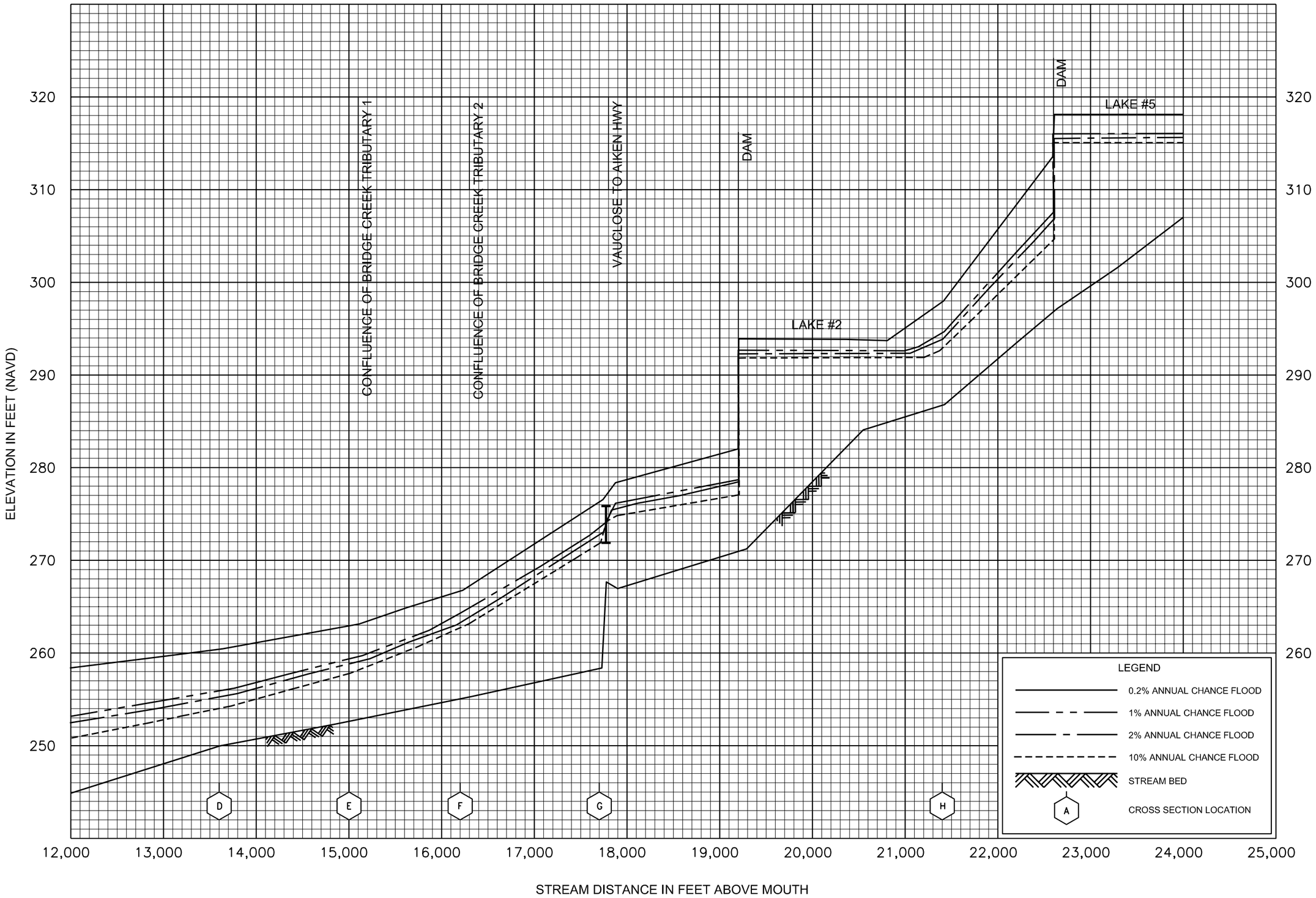

FLOOD PROFILES

BRIDGE CREEK SOUTH

FEDERAL EMERGENCY MANAGEMENT AGENCY

AIKEN COUNTY, SC

AND INCORPORATED AREAS

02P

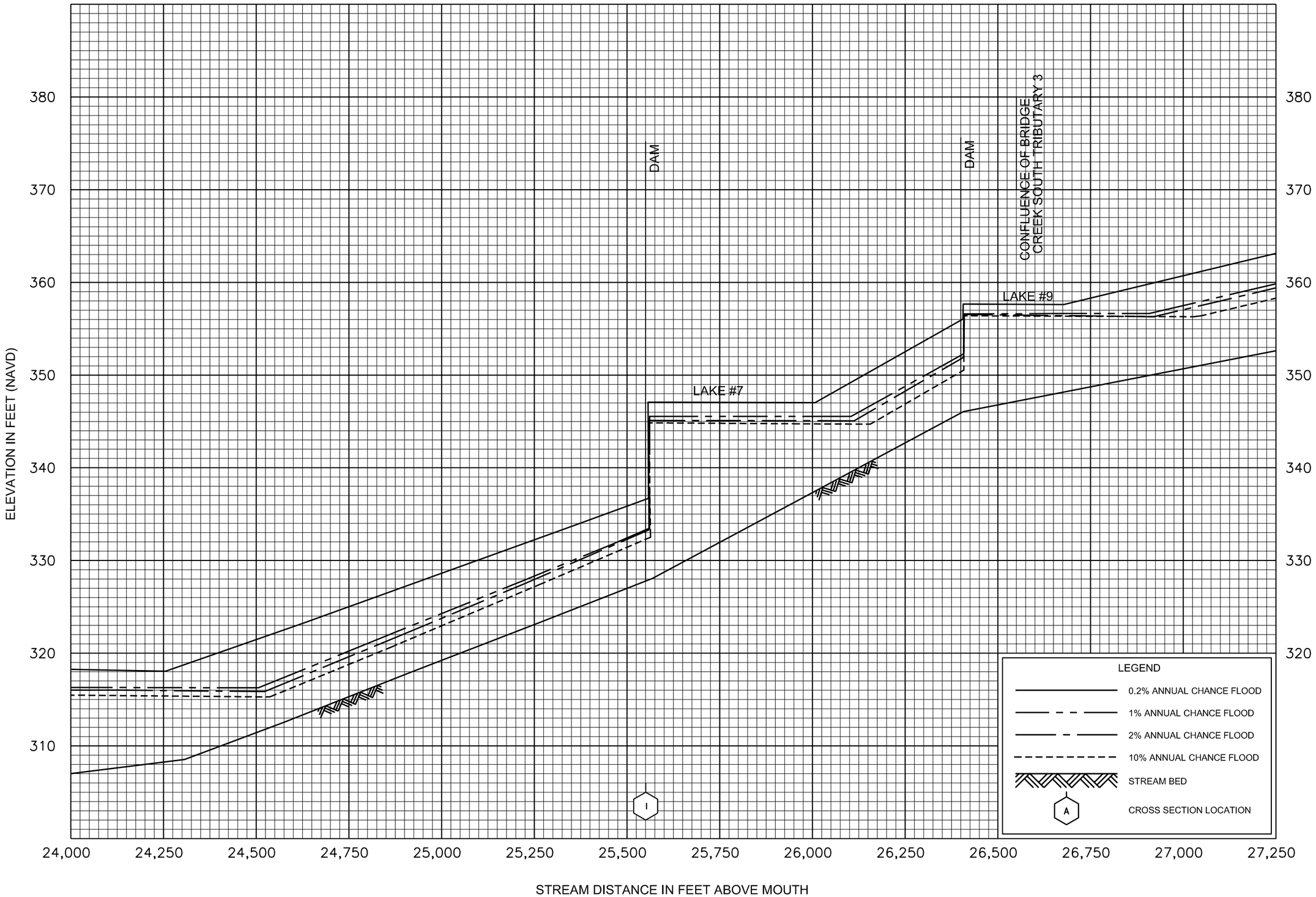

FLOOD PROFILES

BRIDGE CREEK SOUTH

FEDERAL EMERGENCY MANAGEMENT AGENCY

AIKEN COUNTY, SC
AND INCORPORATED AREAS

03P

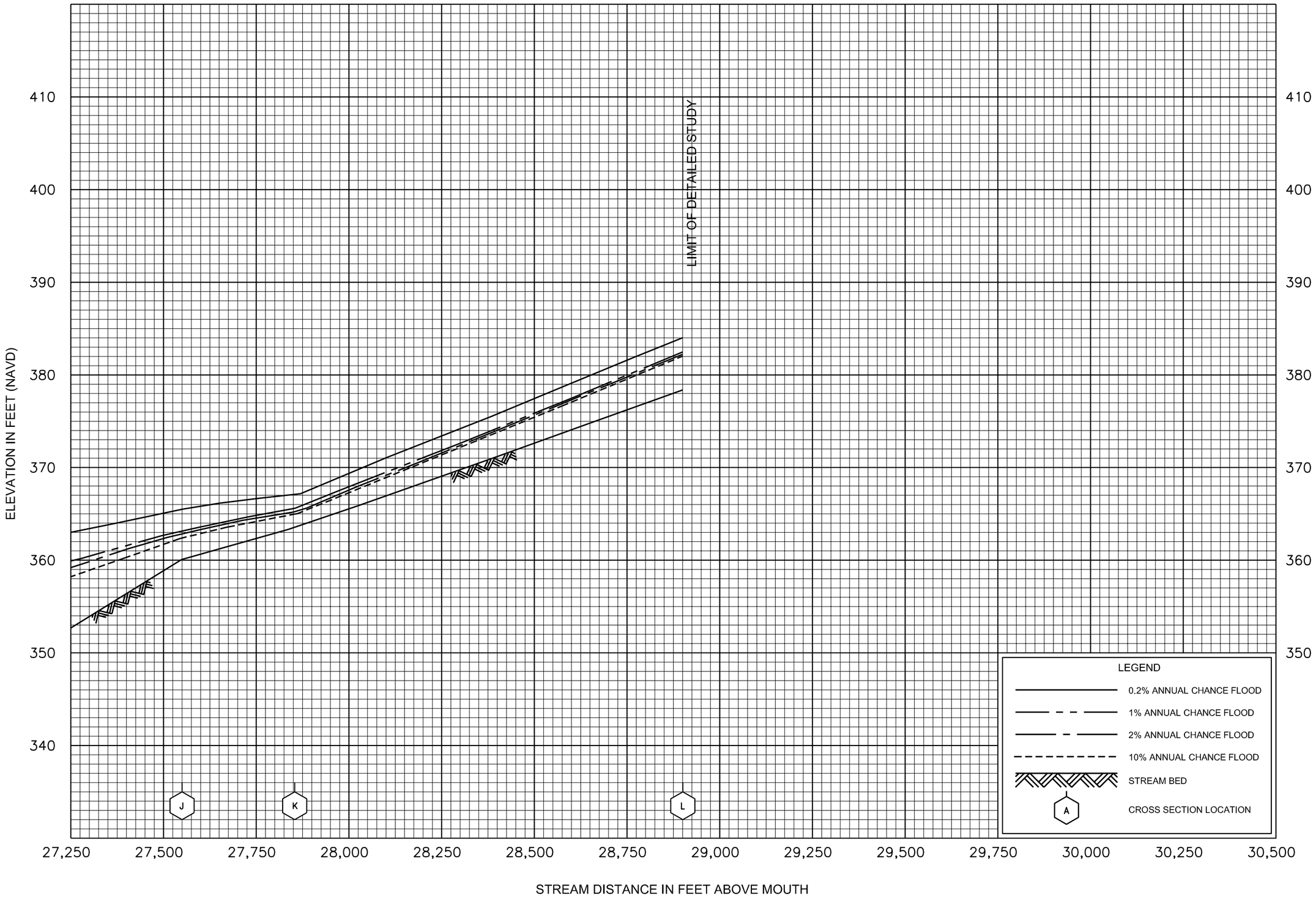

FLOOD PROFILES

BRIDGE CREEK SOUTH

FEDERAL EMERGENCY MANAGEMENT AGENCY

AIKEN COUNTY, SC

AND INCORPORATED AREAS

04P

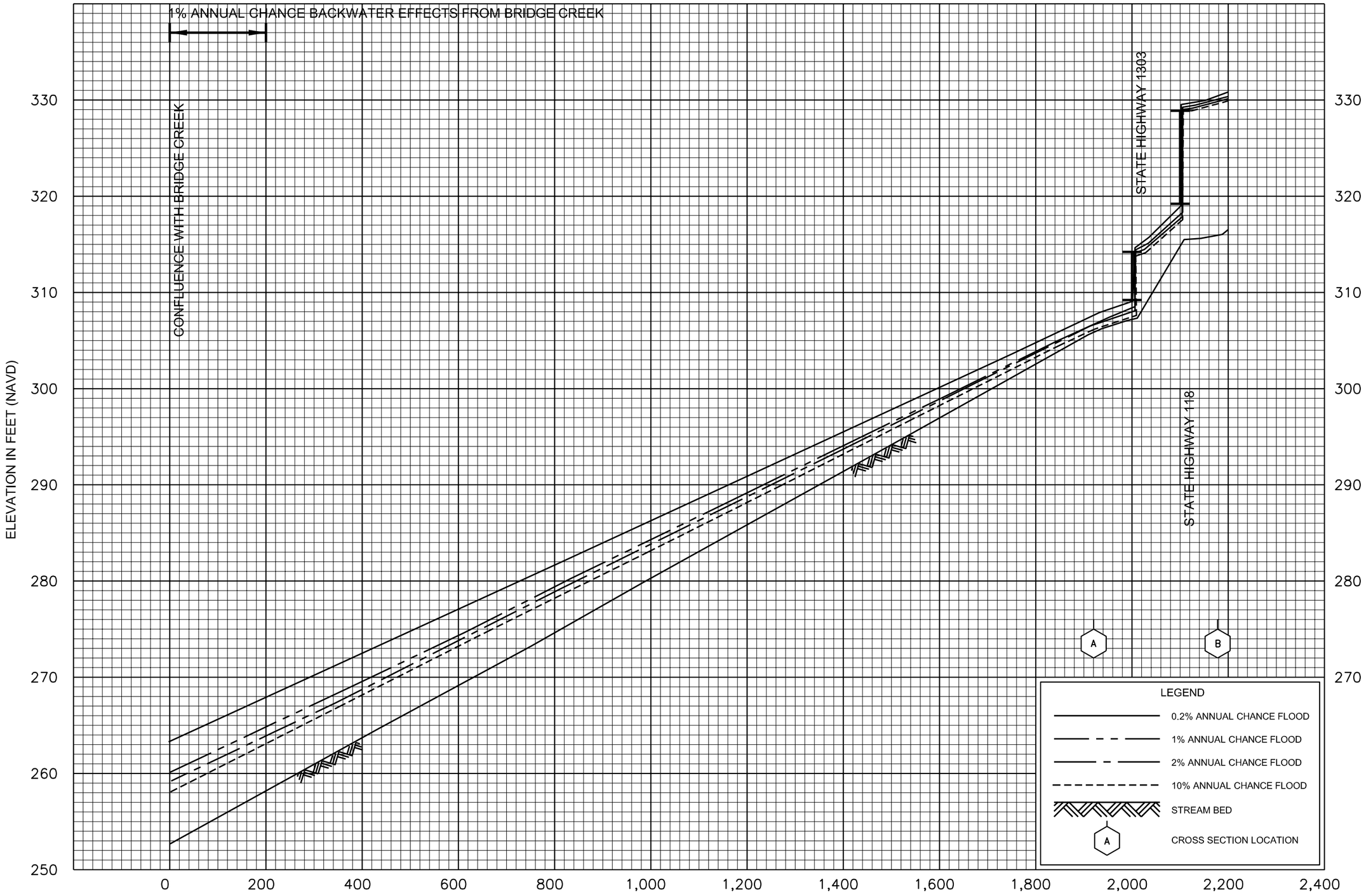

FLOOD PROFILES

BRIDGE CREEK SOUTH TRIBUTARY 1

FEDERAL EMERGENCY MANAGEMENT AGENCY

AIKEN COUNTY, SC

AND INCORPORATED AREAS

05P

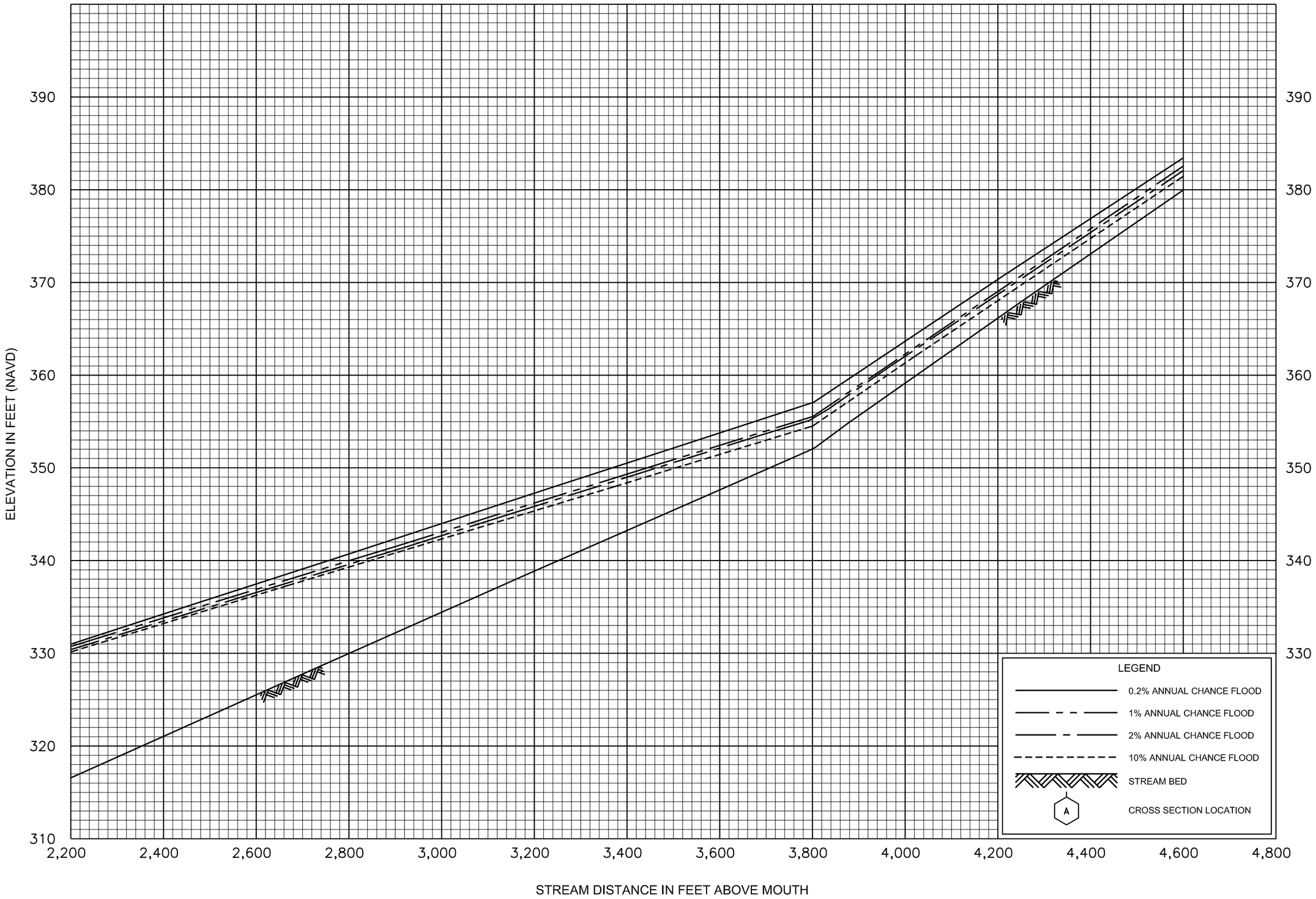

FLOOD PROFILES

BRIDGE CREEK SOUTH TRIBUTARY 1

FEDERAL EMERGENCY MANAGEMENT AGENCY

AIKEN COUNTY, SC
AND INCORPORATED AREAS

06P

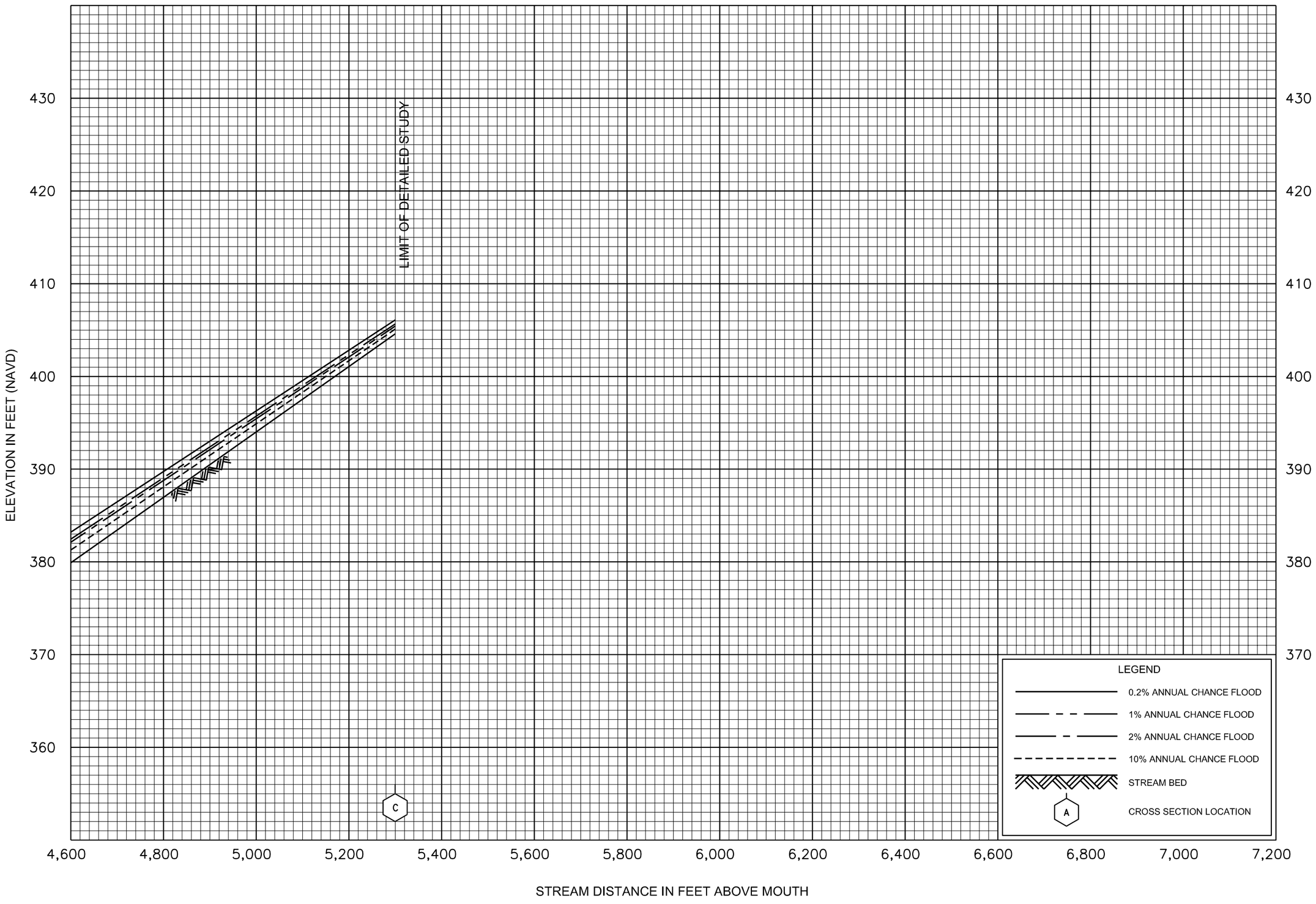

FLOOD PROFILES

BRIDGE CREEK SOUTH TRIBUTARY 1

FEDERAL EMERGENCY MANAGEMENT AGENCY

AIKEN COUNTY, SC

AND INCORPORATED AREAS

07P

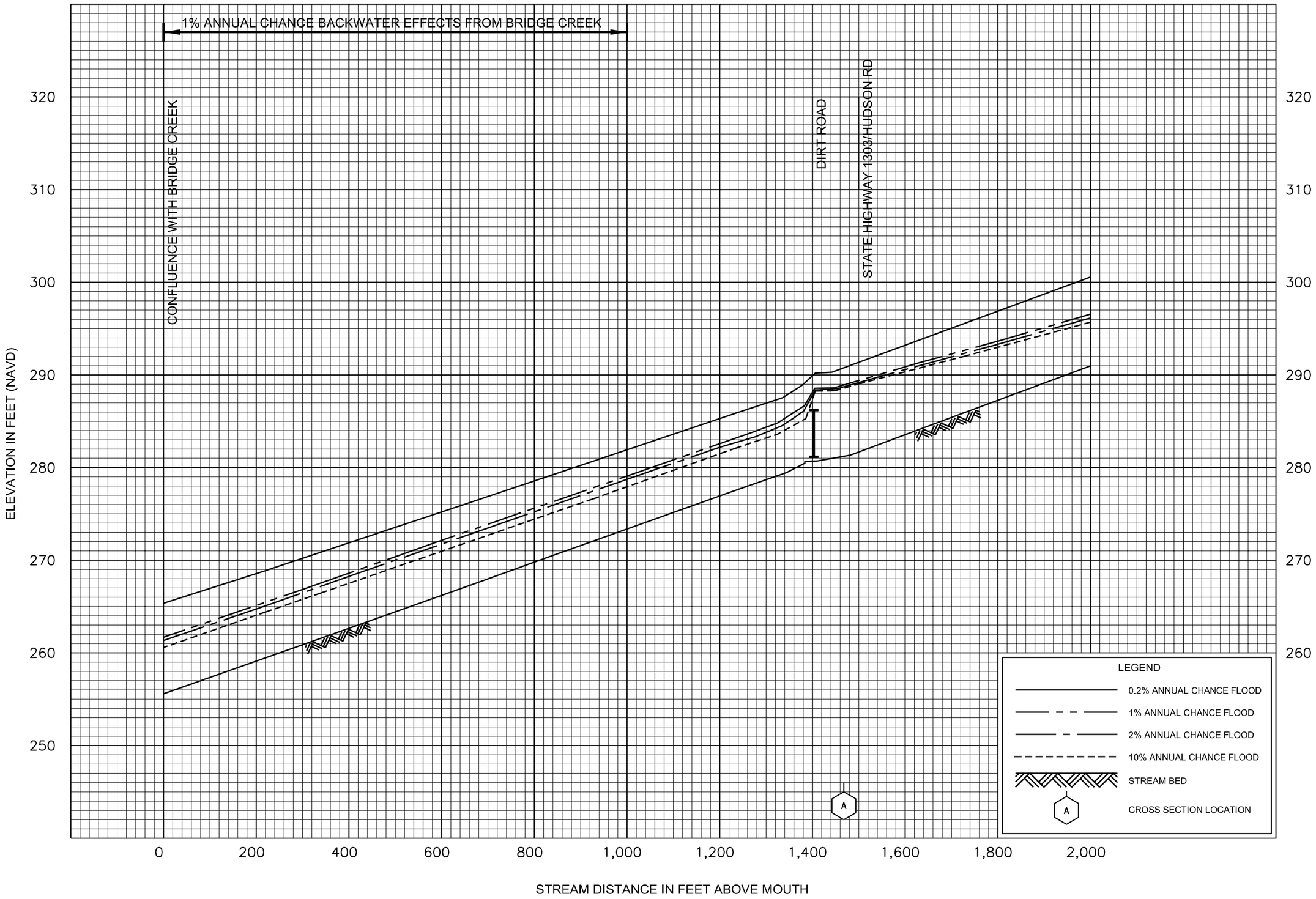

FLOOD PROFILES

BRIDGE CREEK SOUTH TRIBUTARY 2

FEDERAL EMERGENCY MANAGEMENT AGENCY

AIKEN COUNTY, SC

AND INCORPORATED AREAS

08P

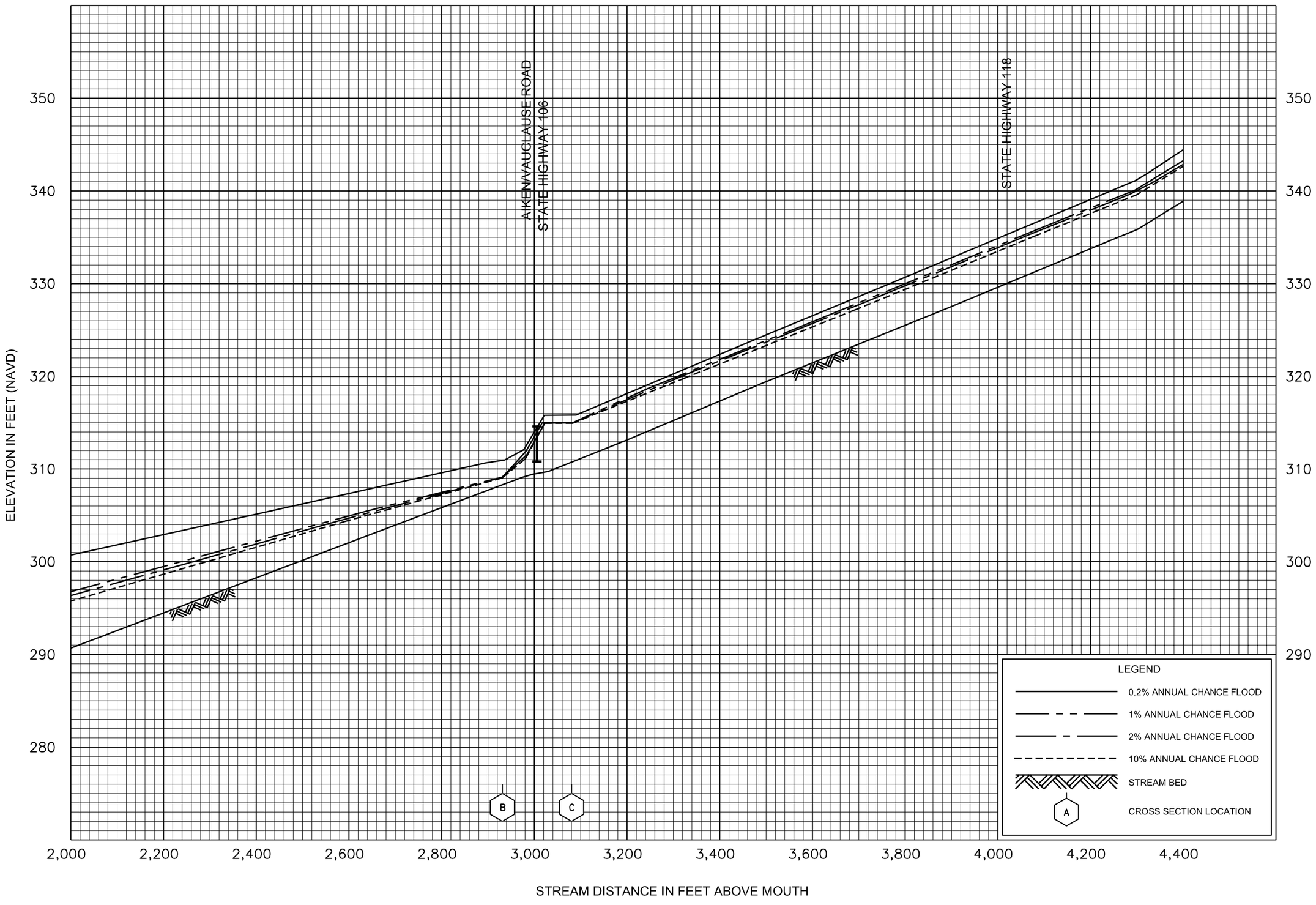

FLOOD PROFILES

BRIDGE CREEK SOUTH TRIBUTARY 2

FEDERAL EMERGENCY MANAGEMENT AGENCY

AIKEN COUNTY, SC

AND INCORPORATED AREAS

09P

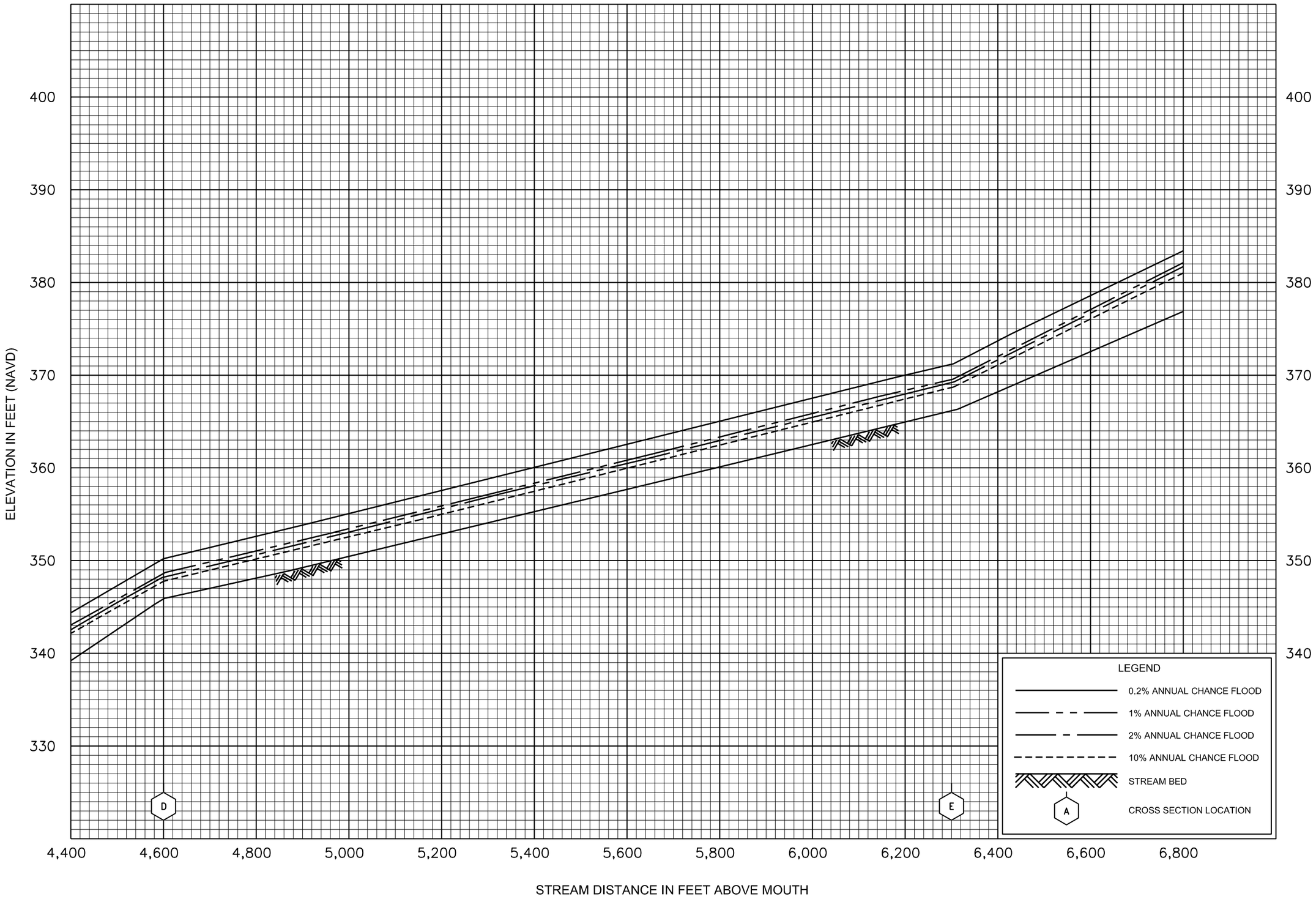

FLOOD PROFILES

BRIDGE CREEK SOUTH TRIBUTARY 2

FEDERAL EMERGENCY MANAGEMENT AGENCY

AIKEN COUNTY, SC

AND INCORPORATED AREAS

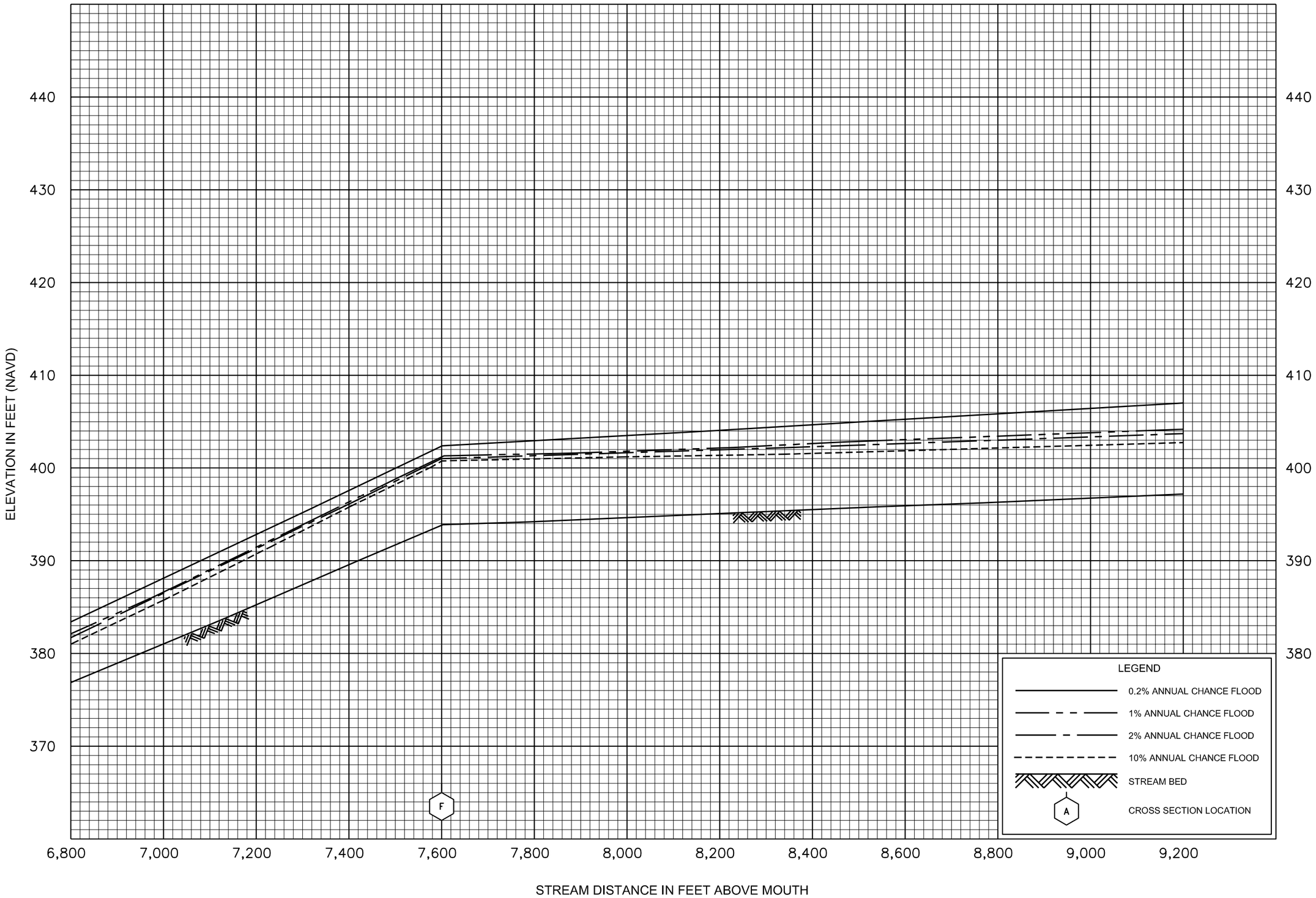

FLOOD PROFILES

BRIDGE CREEK SOUTH TRIBUTARY 2

FEDERAL EMERGENCY MANAGEMENT AGENCY

AIKEN COUNTY, SC
AND INCORPORATED AREAS



FLOOD PROFILES

BRIDGE CREEK SOUTH TRIBUTARY 2

FEDERAL EMERGENCY MANAGEMENT AGENCY

AIKEN COUNTY, SC
AND INCORPORATED AREAS

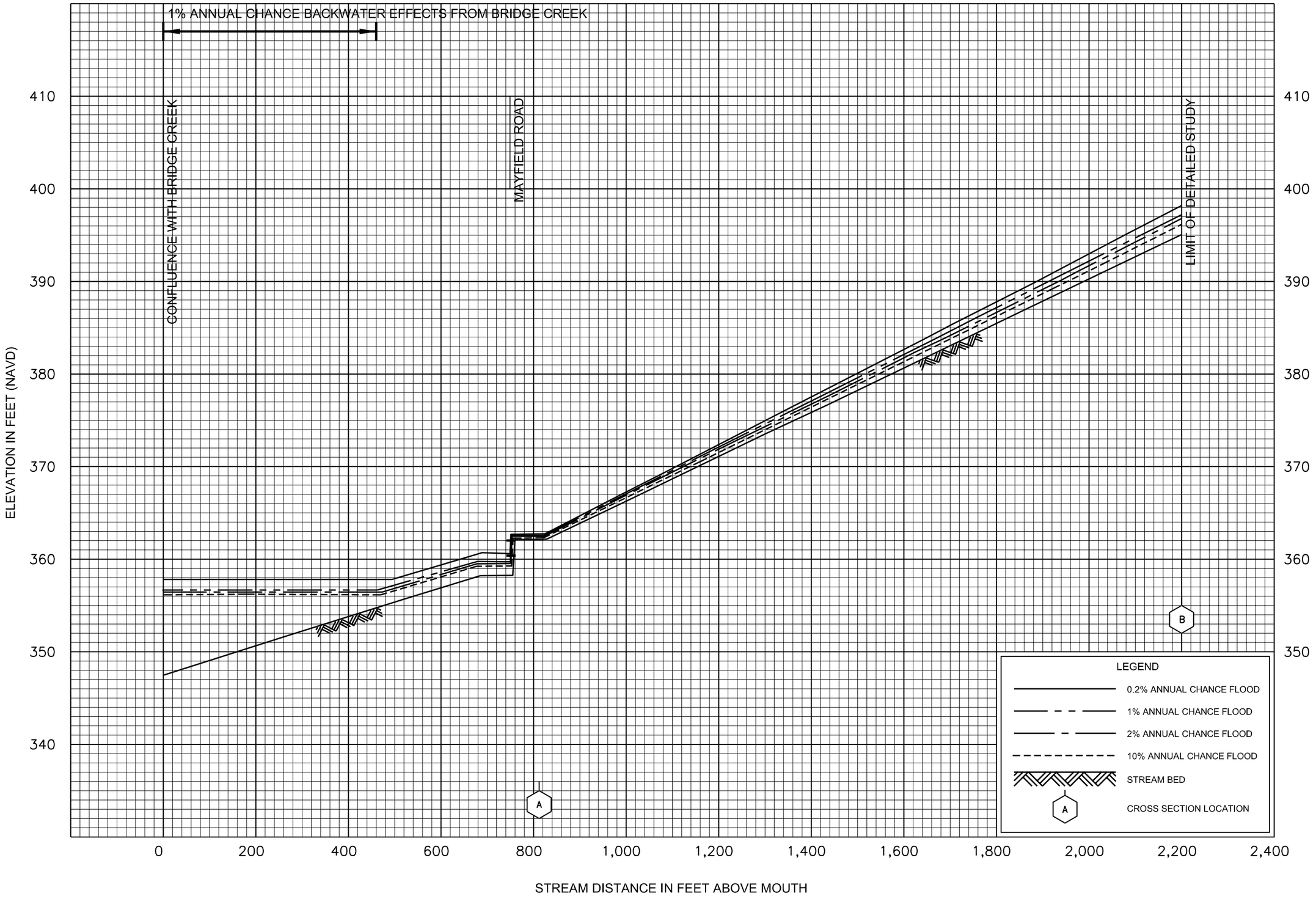

FLOOD PROFILES

BRIDGE CREEK SOUTH TRIBUTARY 3

FEDERAL EMERGENCY MANAGEMENT AGENCY

AIKEN COUNTY, SC
AND INCORPORATED AREAS

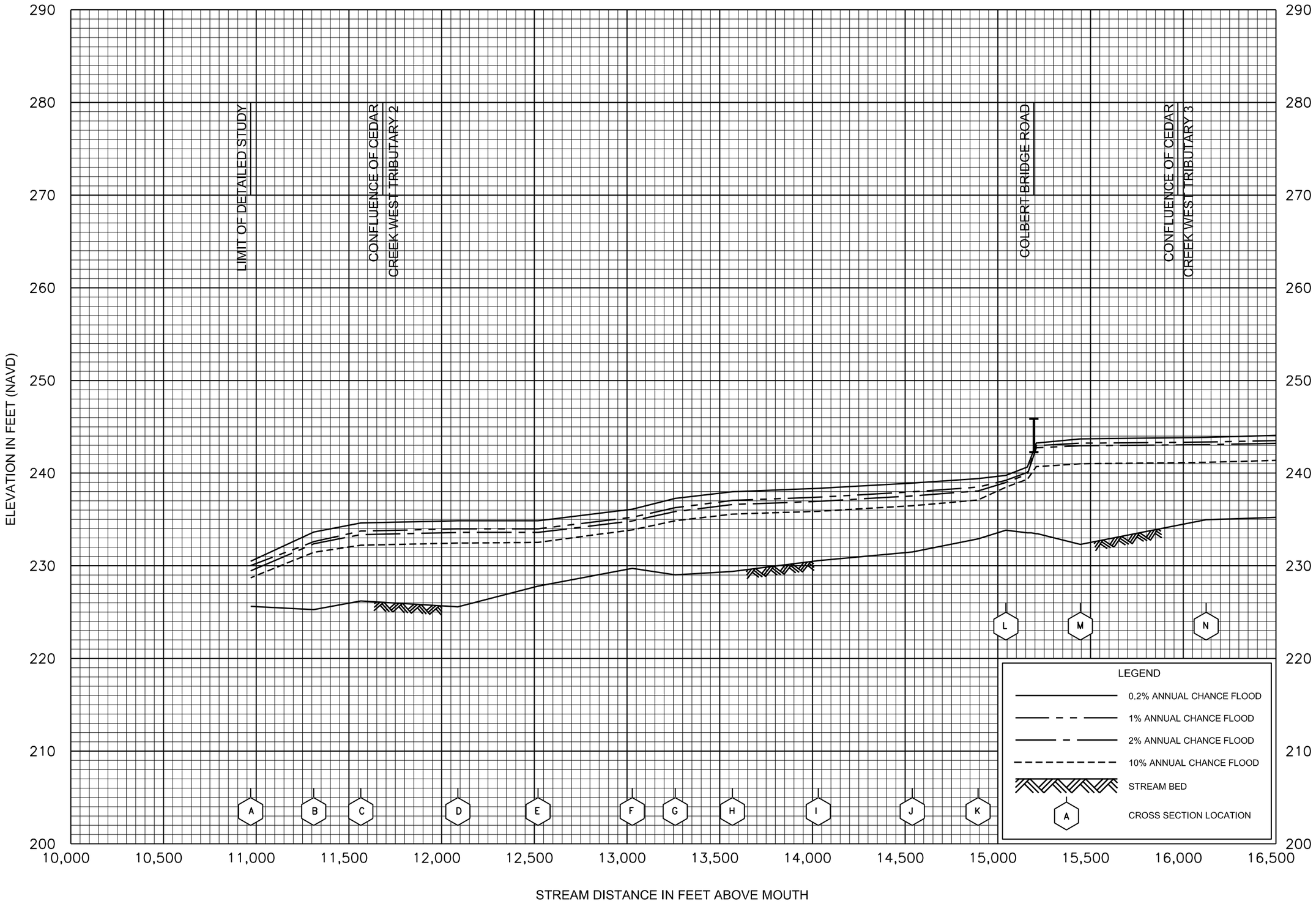

FLOOD PROFILES

CEDAR CREEK WEST

FEDERAL EMERGENCY MANAGEMENT AGENCY

AIKEN COUNTY, SC
AND INCORPORATED AREAS

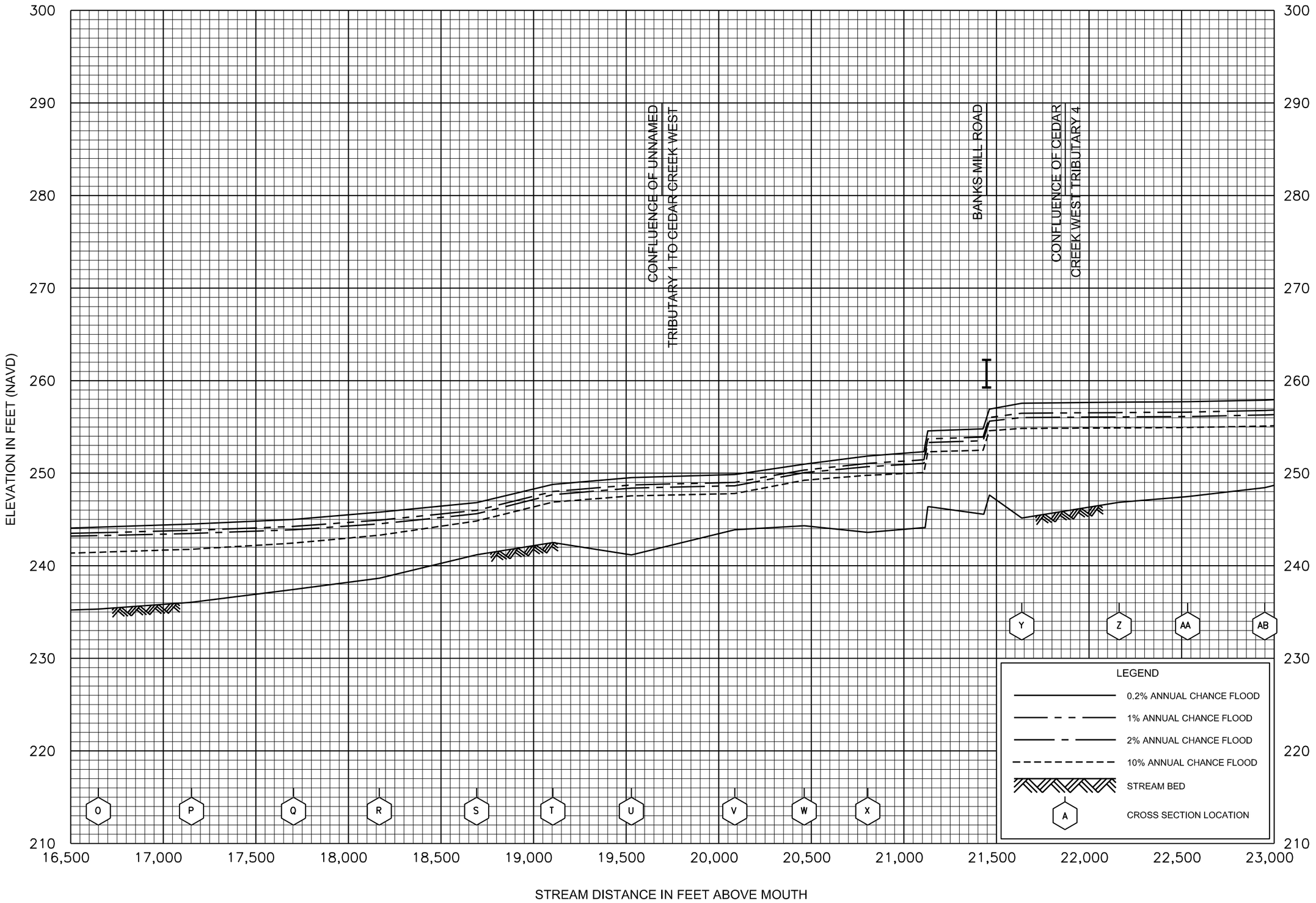

FLOOD PROFILES

CEDAR CREEK WEST

FEDERAL EMERGENCY MANAGEMENT AGENCY

AIKEN COUNTY, SC

AND INCORPORATED AREAS

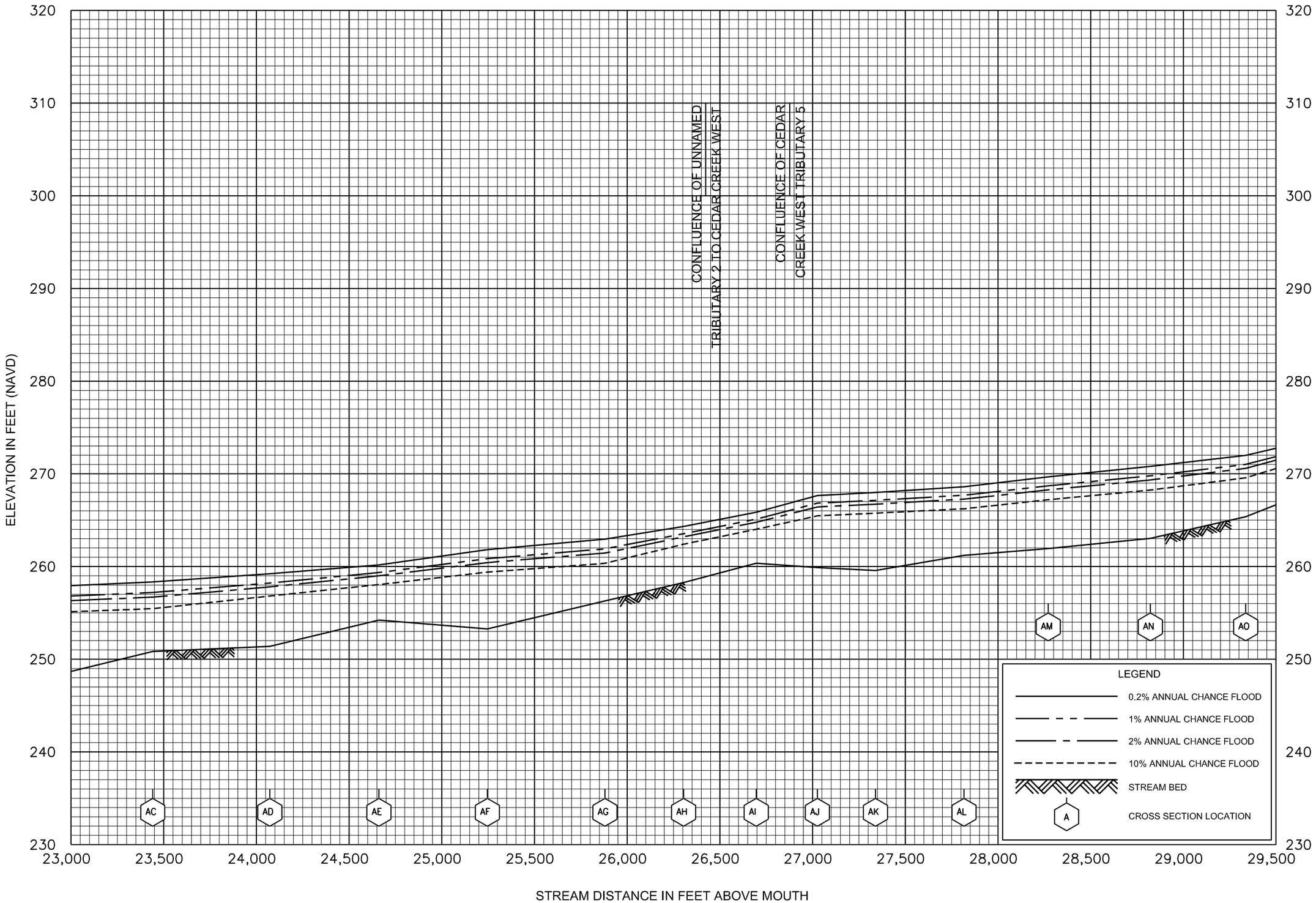

FLOOD PROFILES

CEDAR CREEK WEST

FEDERAL EMERGENCY MANAGEMENT AGENCY

AIKEN COUNTY, SC

AND INCORPORATED AREAS

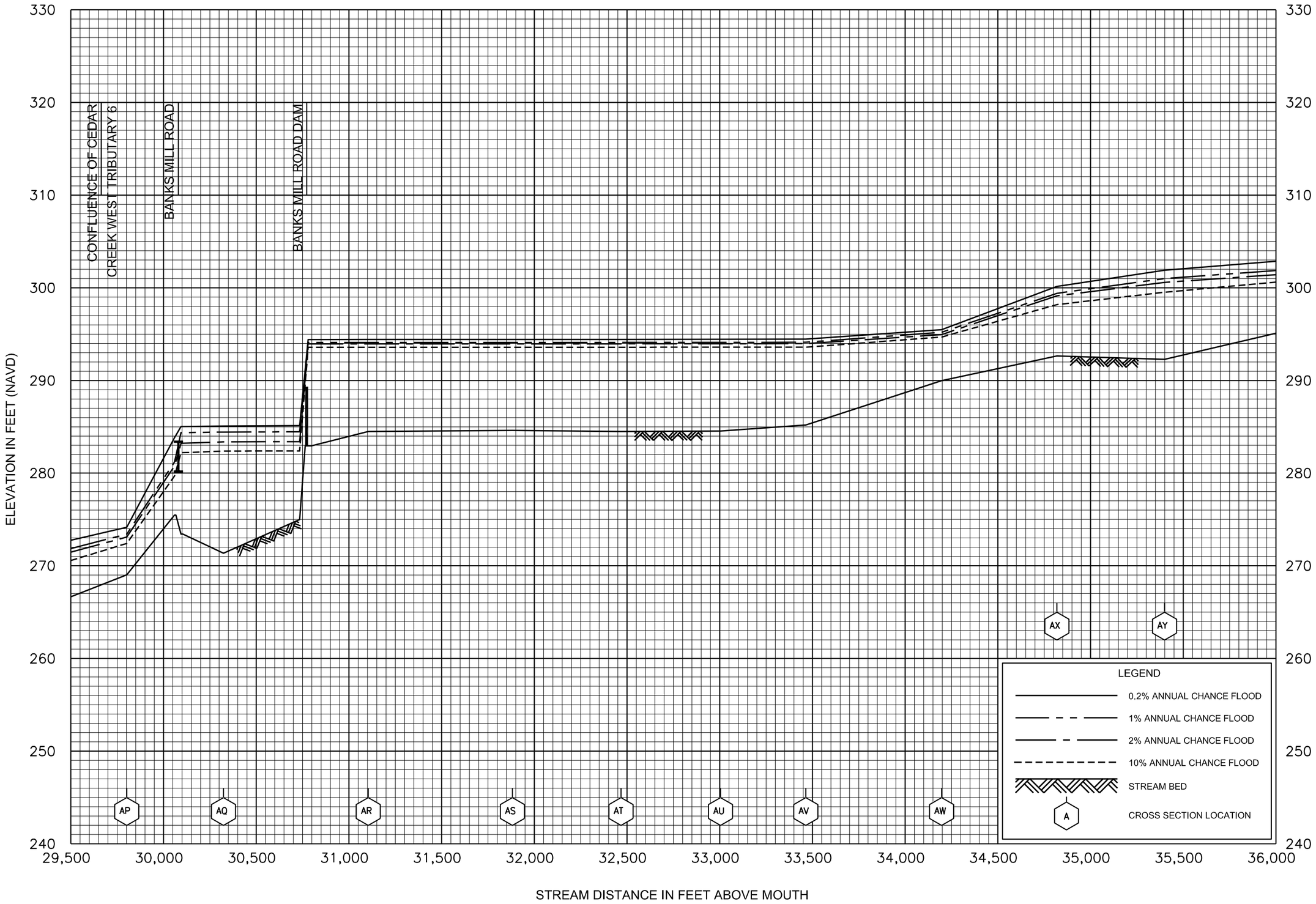

FLOOD PROFILES

CEDAR CREEK WEST

FEDERAL EMERGENCY MANAGEMENT AGENCY

AIKEN COUNTY, SC
AND INCORPORATED AREAS

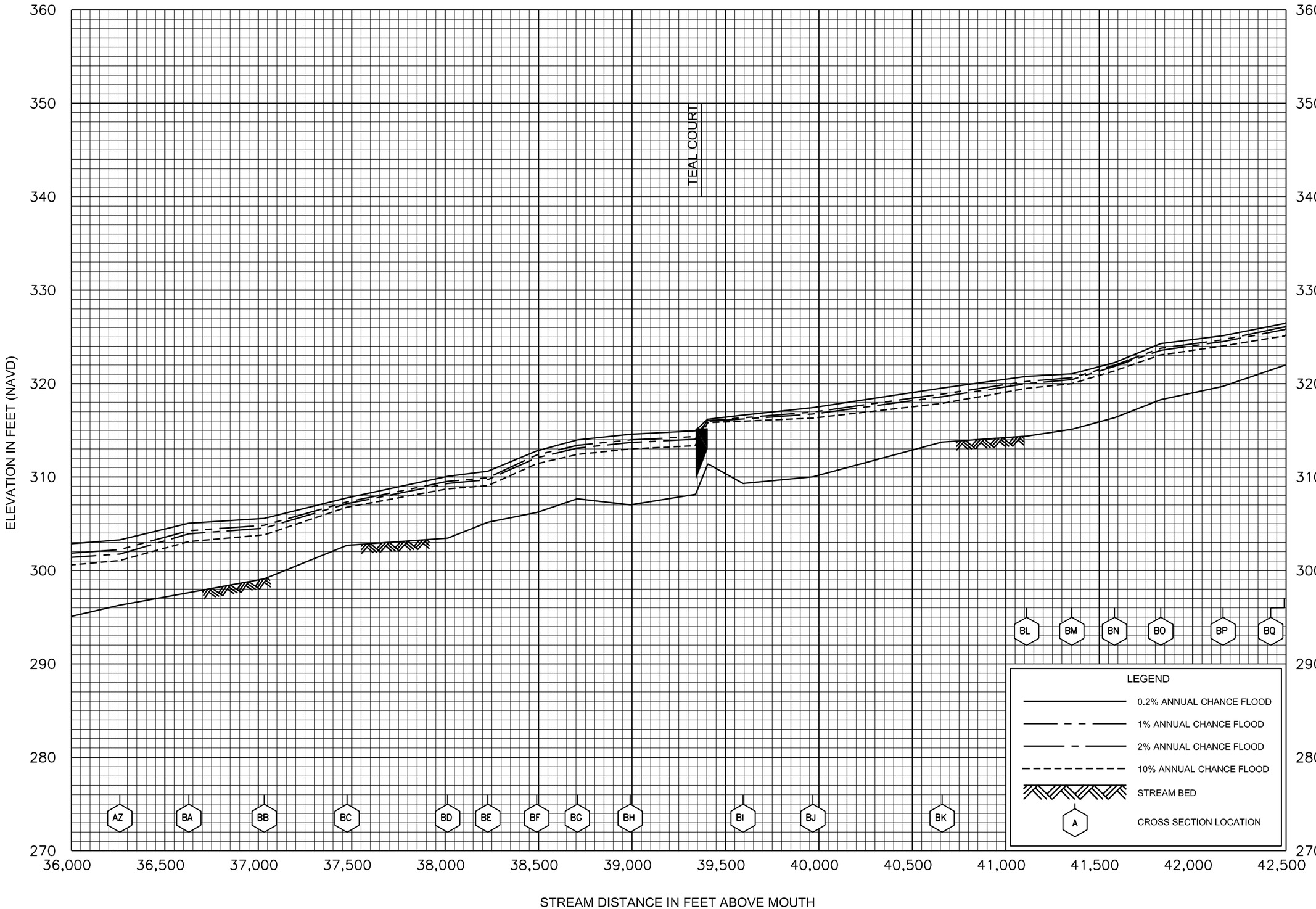

FLOOD PROFILES

CEDAR CREEK WEST

FEDERAL EMERGENCY MANAGEMENT AGENCY

AIKEN COUNTY, SC

AND INCORPORATED AREAS

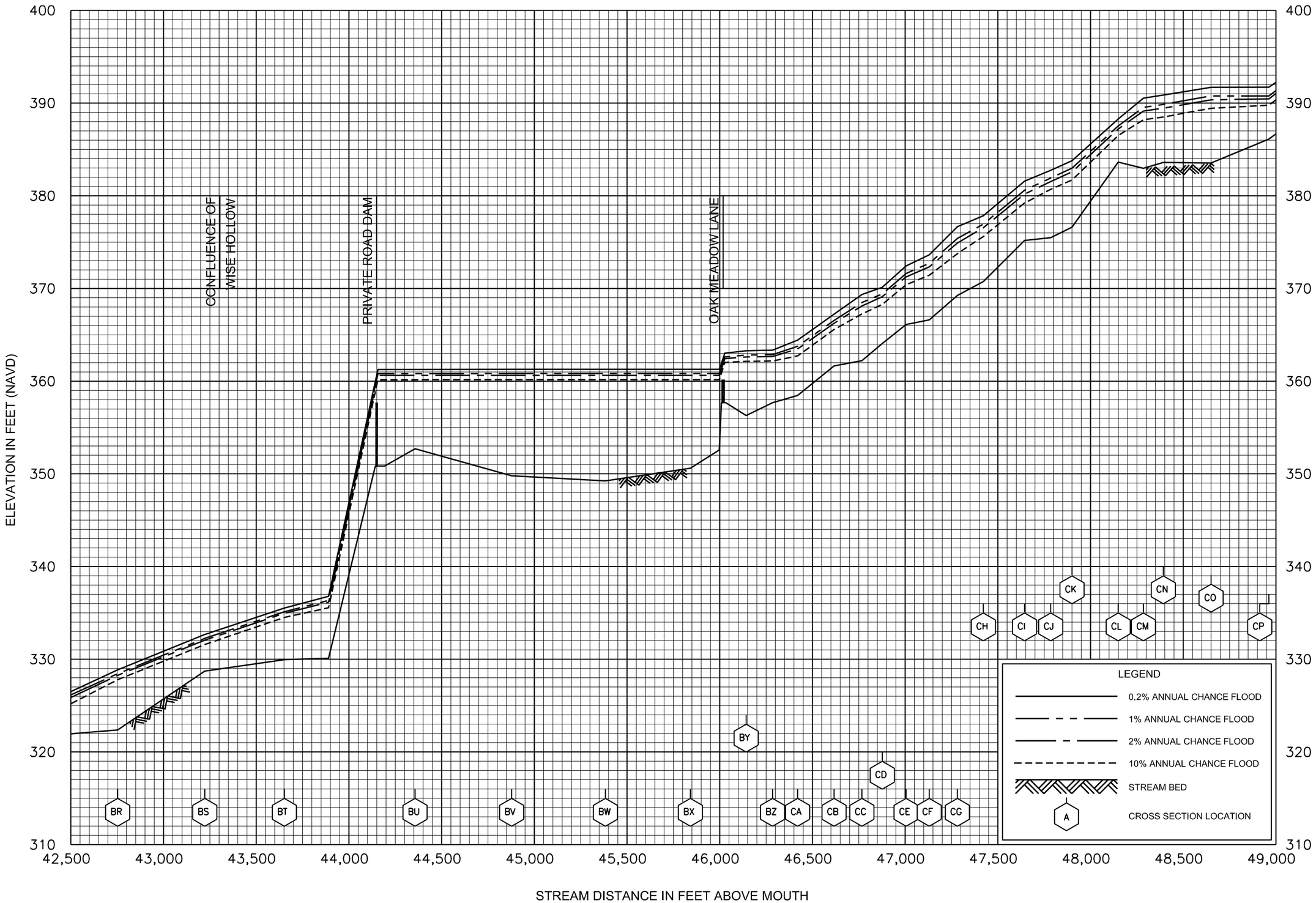

FLOOD PROFILES

CEDAR CREEK WEST

FEDERAL EMERGENCY MANAGEMENT AGENCY

AIKEN COUNTY, SC
AND INCORPORATED AREAS

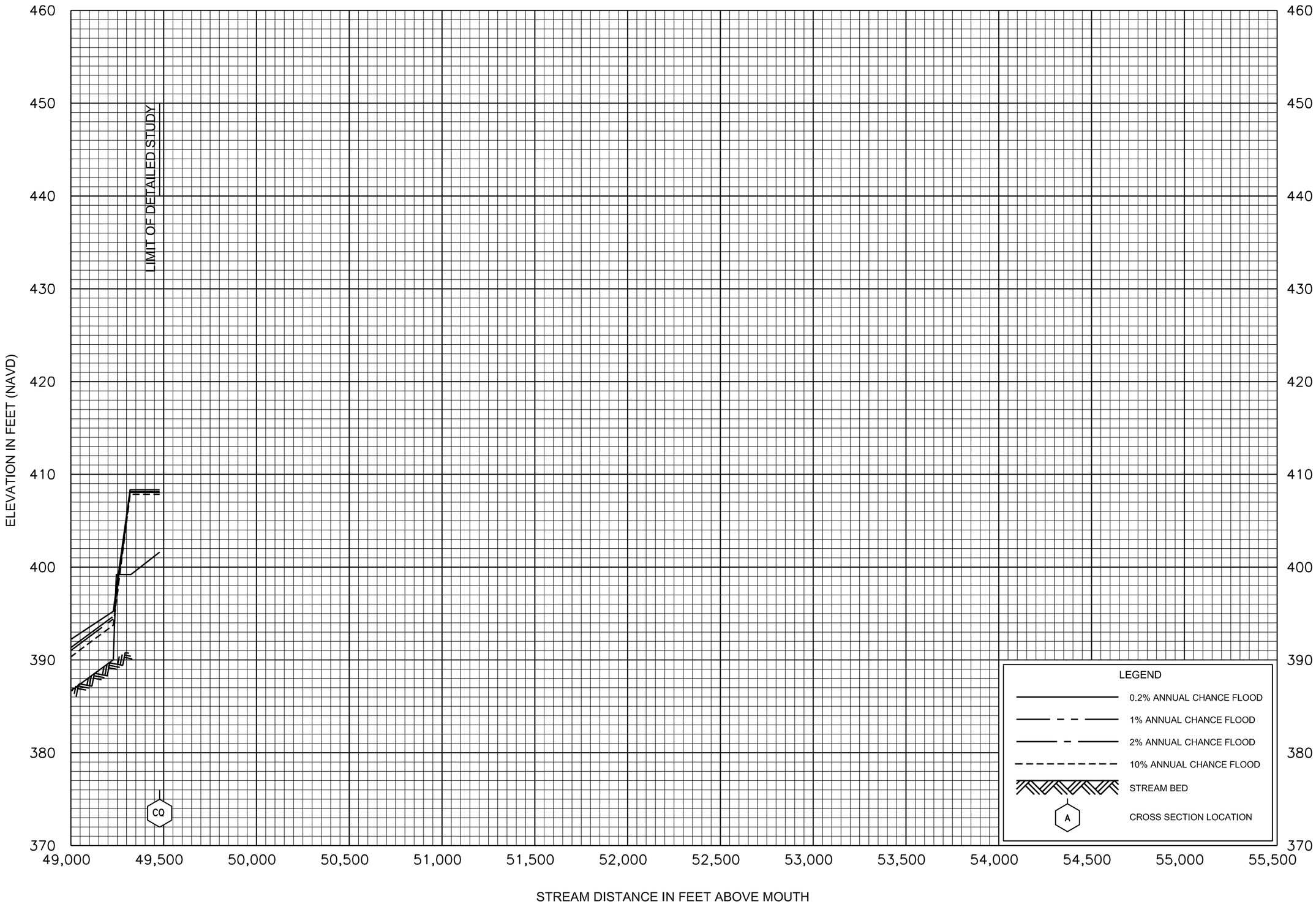

FLOOD PROFILES

CEDAR CREEK WEST

FEDERAL EMERGENCY MANAGEMENT AGENCY

AIKEN COUNTY, SC
AND INCORPORATED AREAS

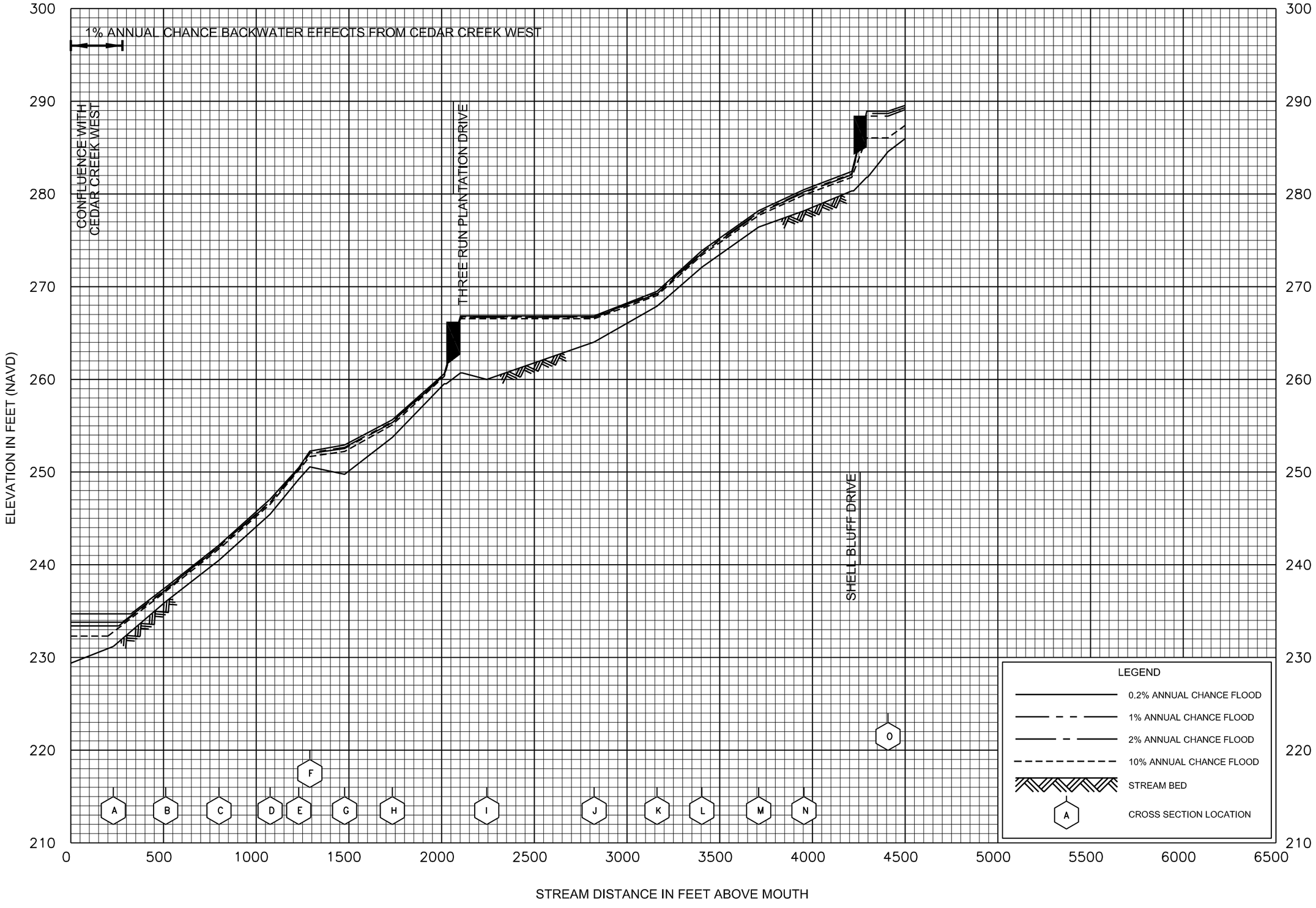

FLOOD PROFILES

CEDAR CREEK WEST TRIBUTARY 2

FEDERAL EMERGENCY MANAGEMENT AGENCY

AIKEN COUNTY, SC

AND INCORPORATED AREAS

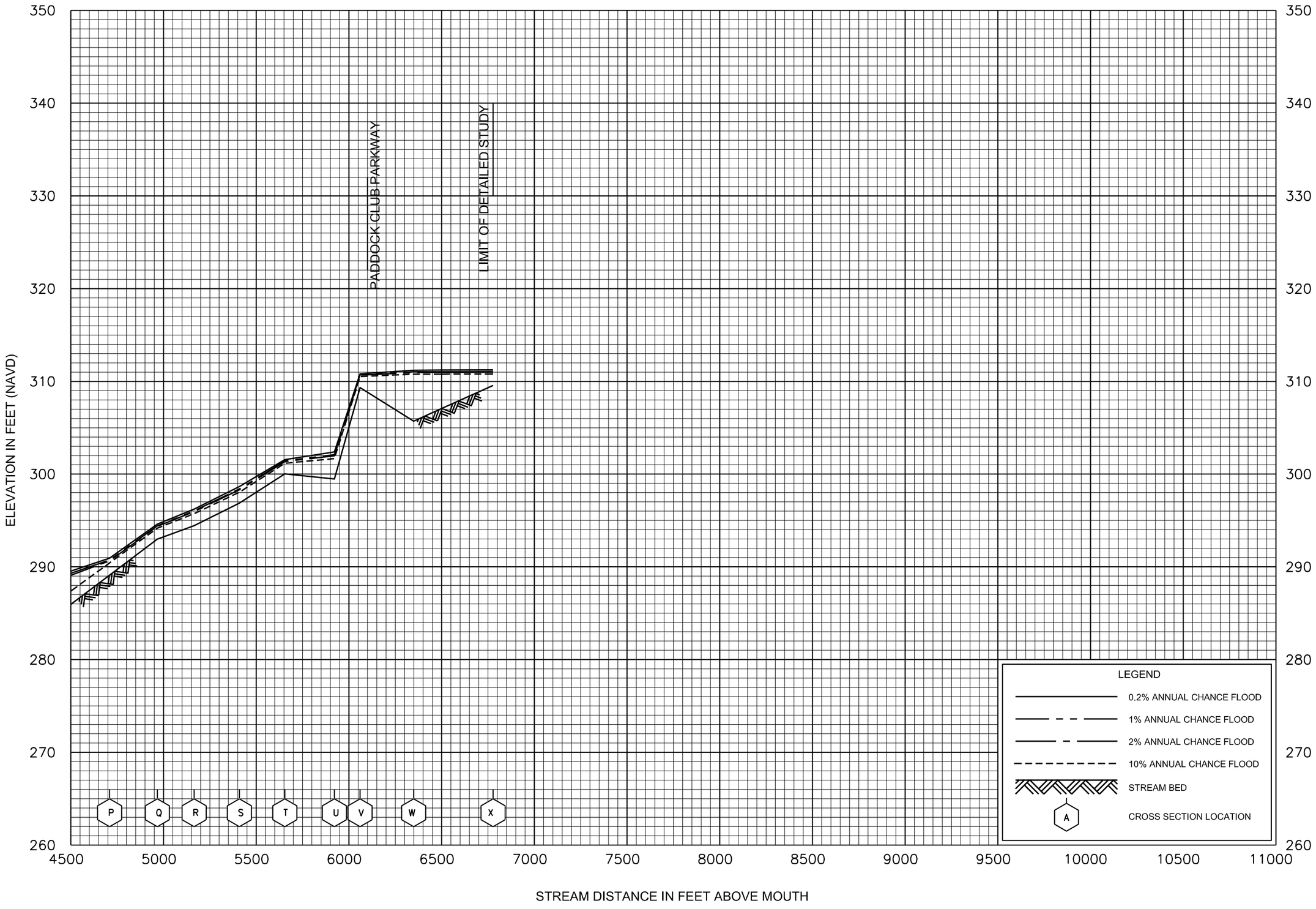

FLOOD PROFILES

CEDAR CREEK WEST TRIBUTARY 2

FEDERAL EMERGENCY MANAGEMENT AGENCY

AIKEN COUNTY, SC

AND INCORPORATED AREAS

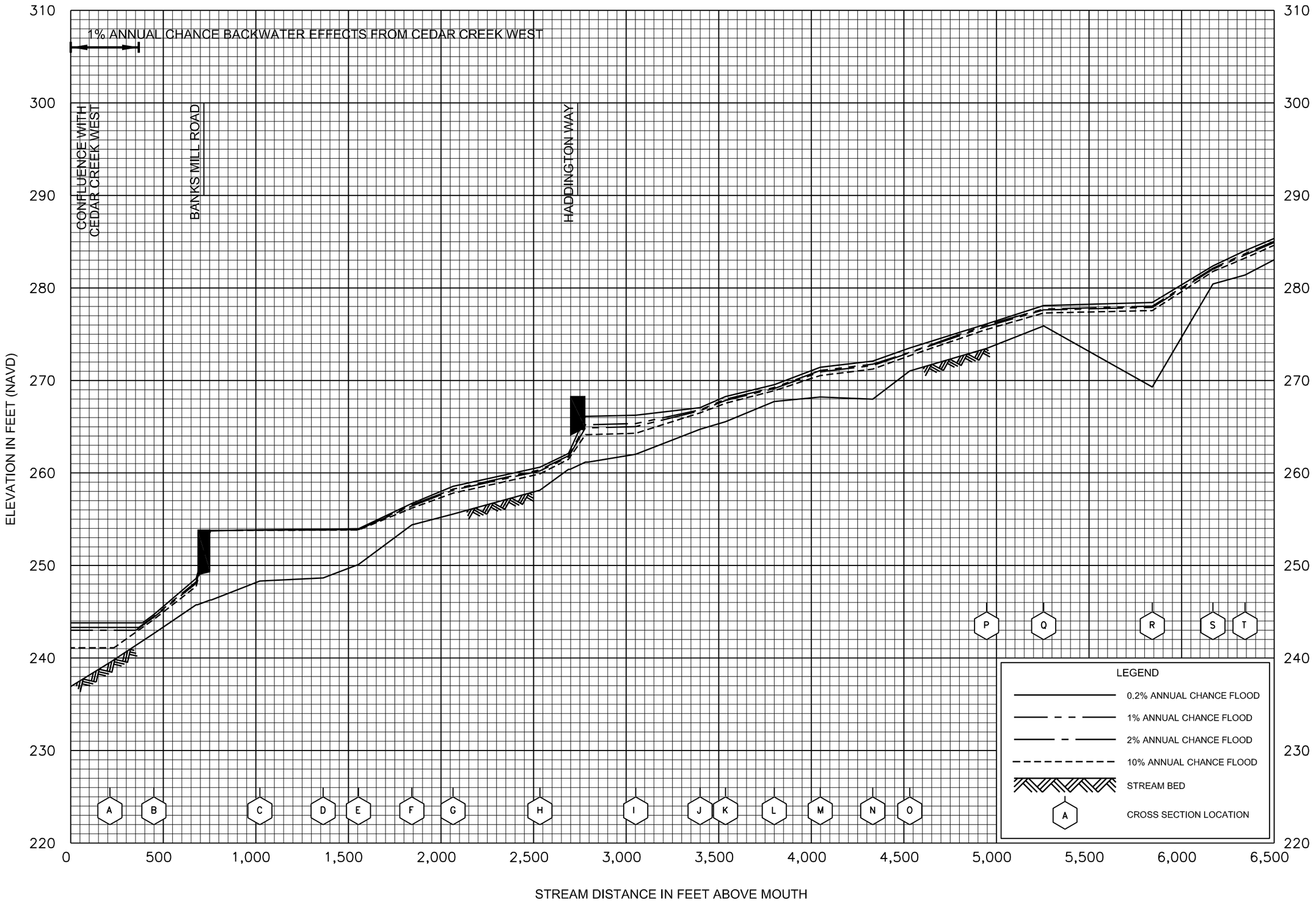

FLOOD PROFILES

CEDAR CREEK WEST TRIBUTARY 3

FEDERAL EMERGENCY MANAGEMENT AGENCY

AIKEN COUNTY, SC
AND INCORPORATED AREAS

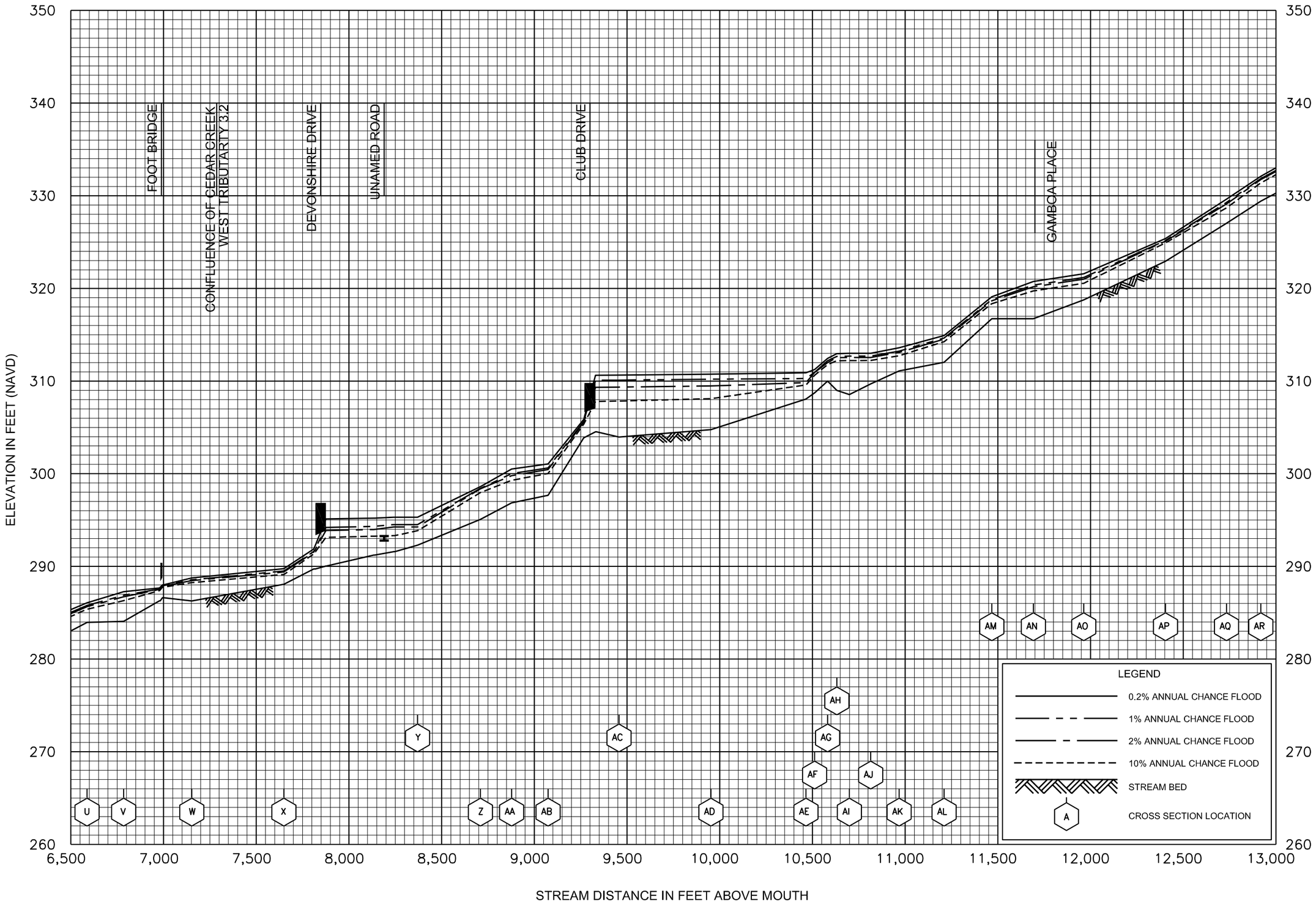

FLOOD PROFILES

CEDAR CREEK WEST TRIBUTARY 3

FEDERAL EMERGENCY MANAGEMENT AGENCY

AIKEN COUNTY, SC

AND INCORPORATED AREAS

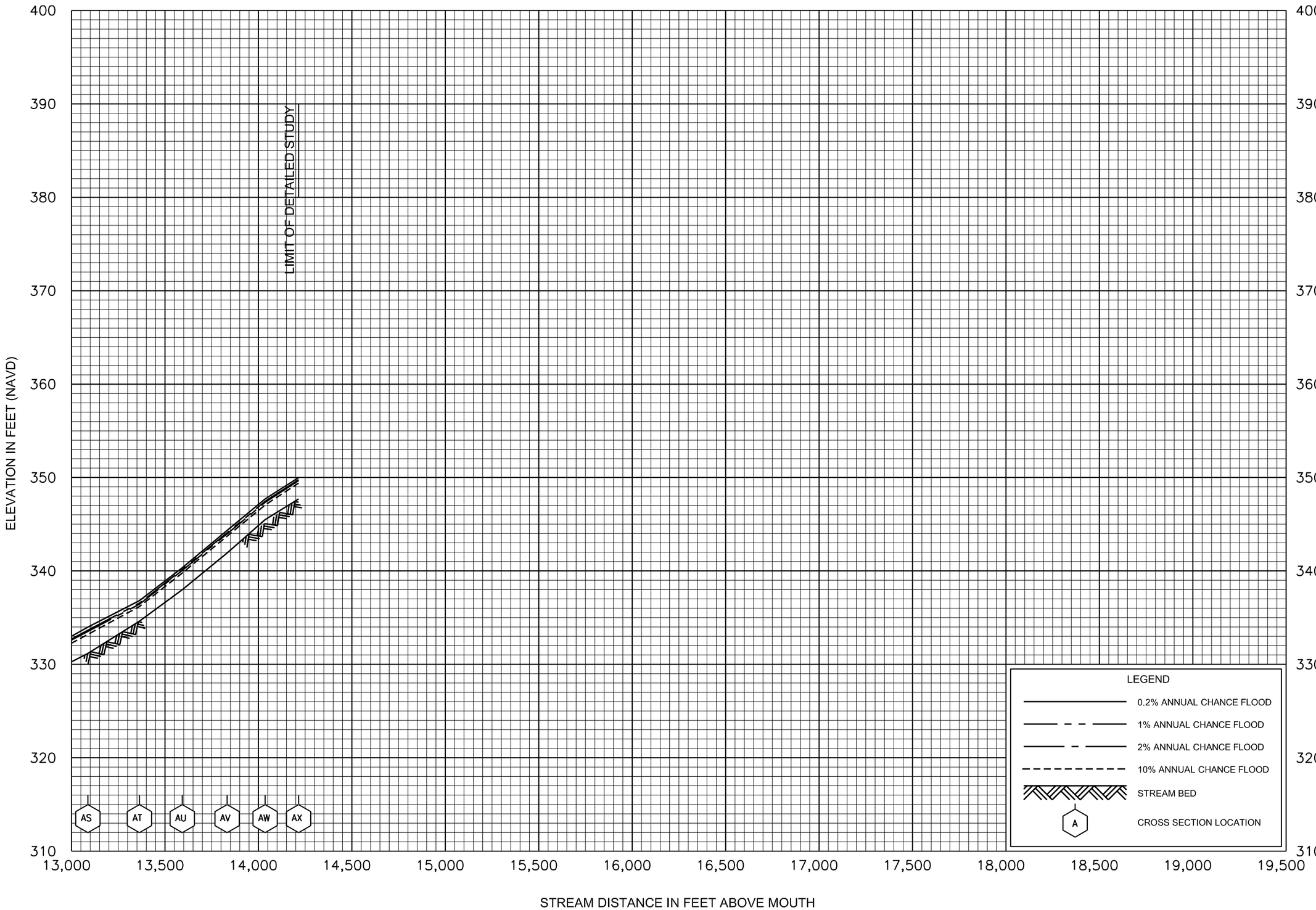

FLOOD PROFILES

CEDAR CREEK WEST TRIBUTARY 3

FEDERAL EMERGENCY MANAGEMENT AGENCY

AIKEN COUNTY, SC

AND INCORPORATED AREAS

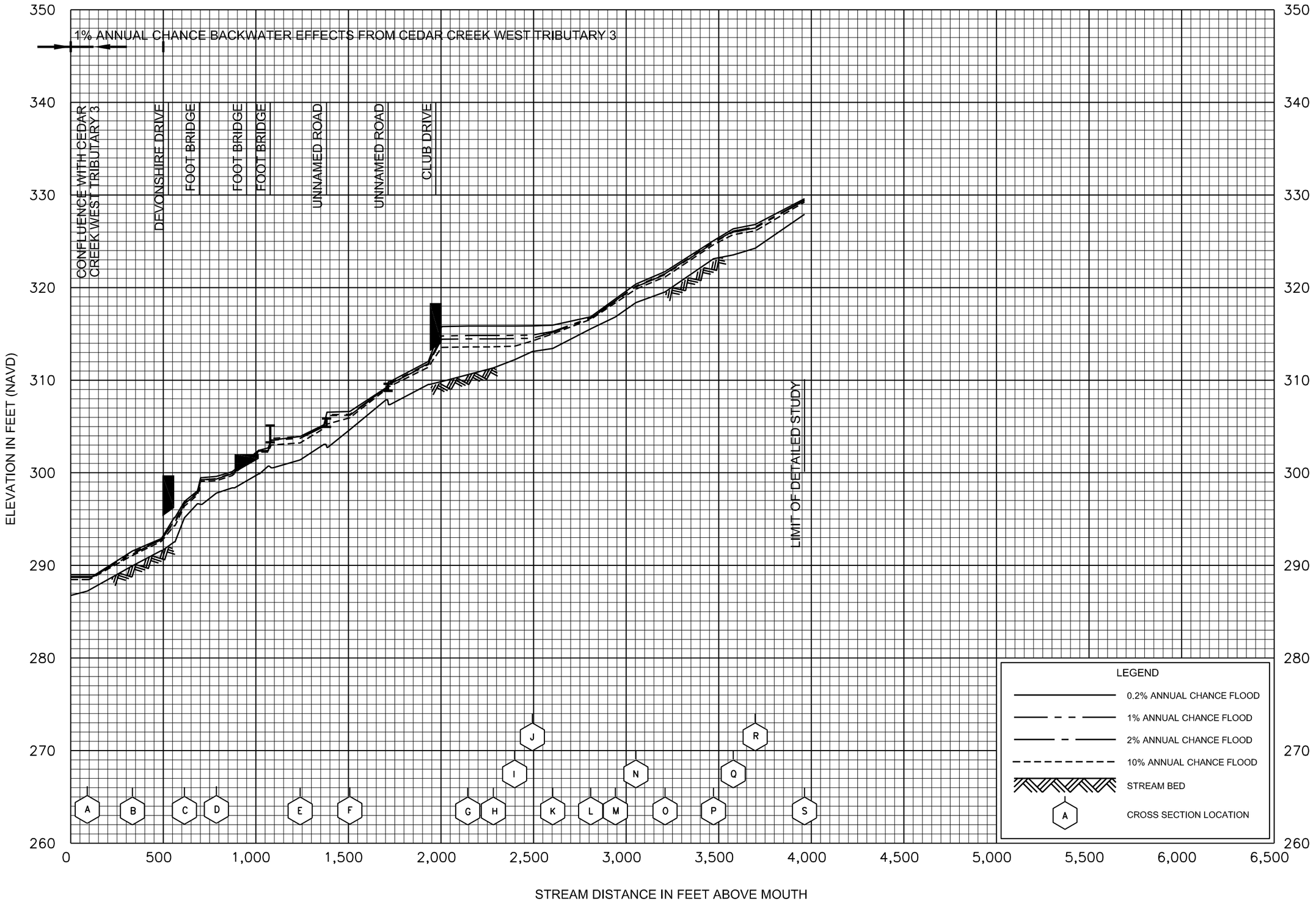

FLOOD PROFILES

CEDAR CREEK WEST TRIBUTARY 3.2

FEDERAL EMERGENCY MANAGEMENT AGENCY

AIKEN COUNTY, SC

AND INCORPORATED AREAS

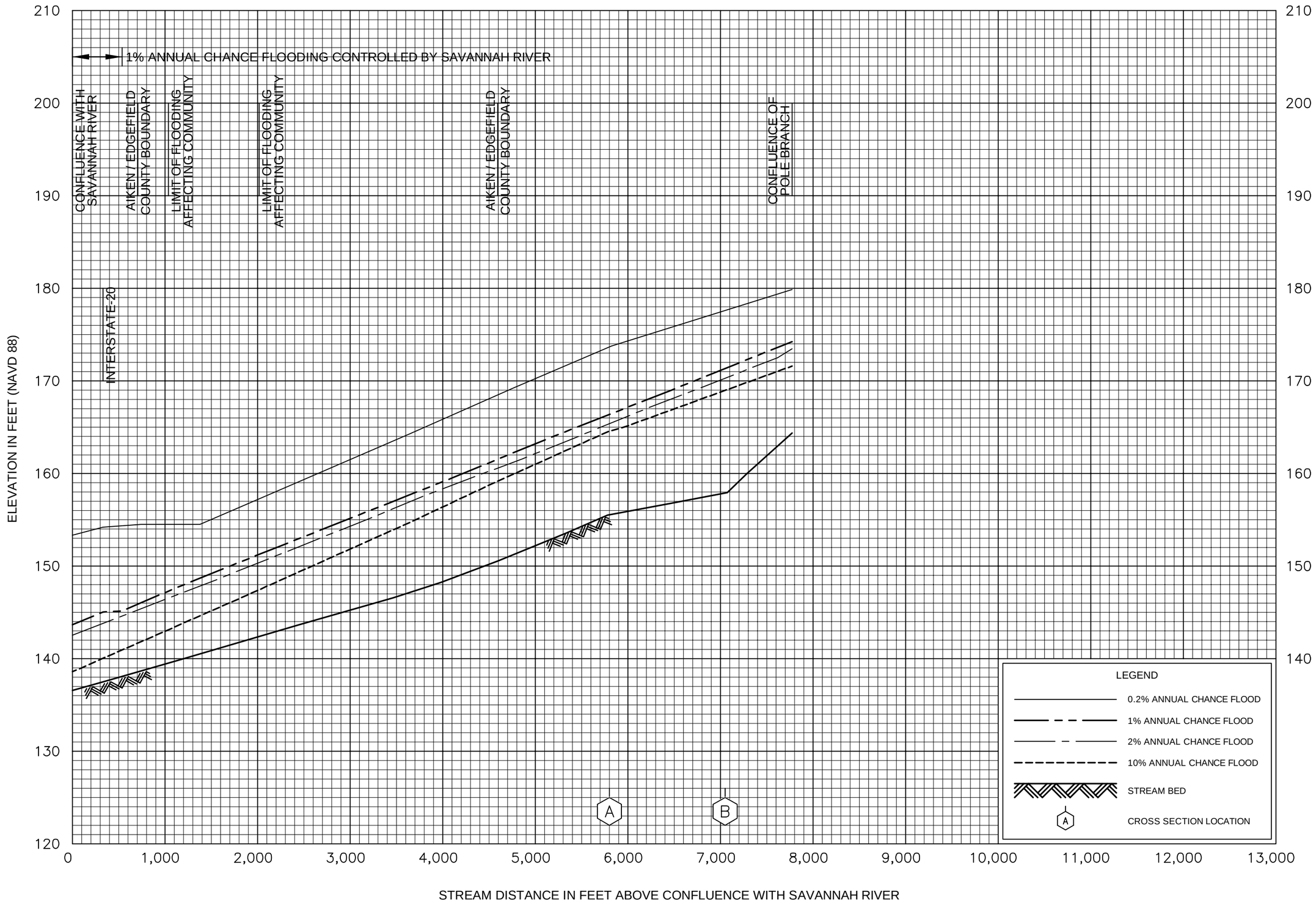

FLOOD PROFILES

FOX CREEK

FEDERAL EMERGENCY MANAGEMENT AGENCY

AIKEN COUNTY, SC

AND INCORPORATED AREAS

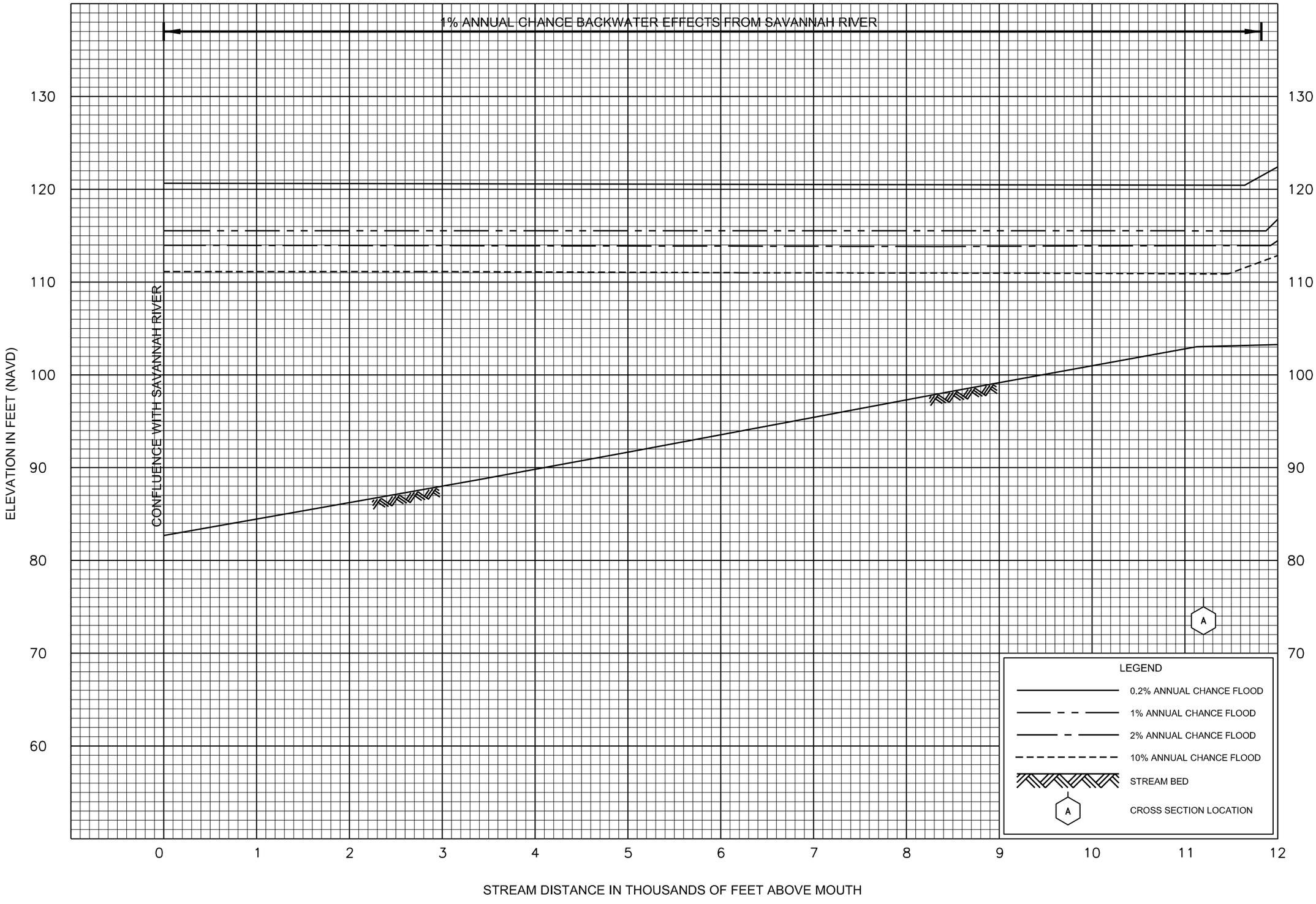

FLOOD PROFILES

HOLLOW CREEK WEST

FEDERAL EMERGENCY MANAGEMENT AGENCY

AIKEN COUNTY, SC

AND INCORPORATED AREAS

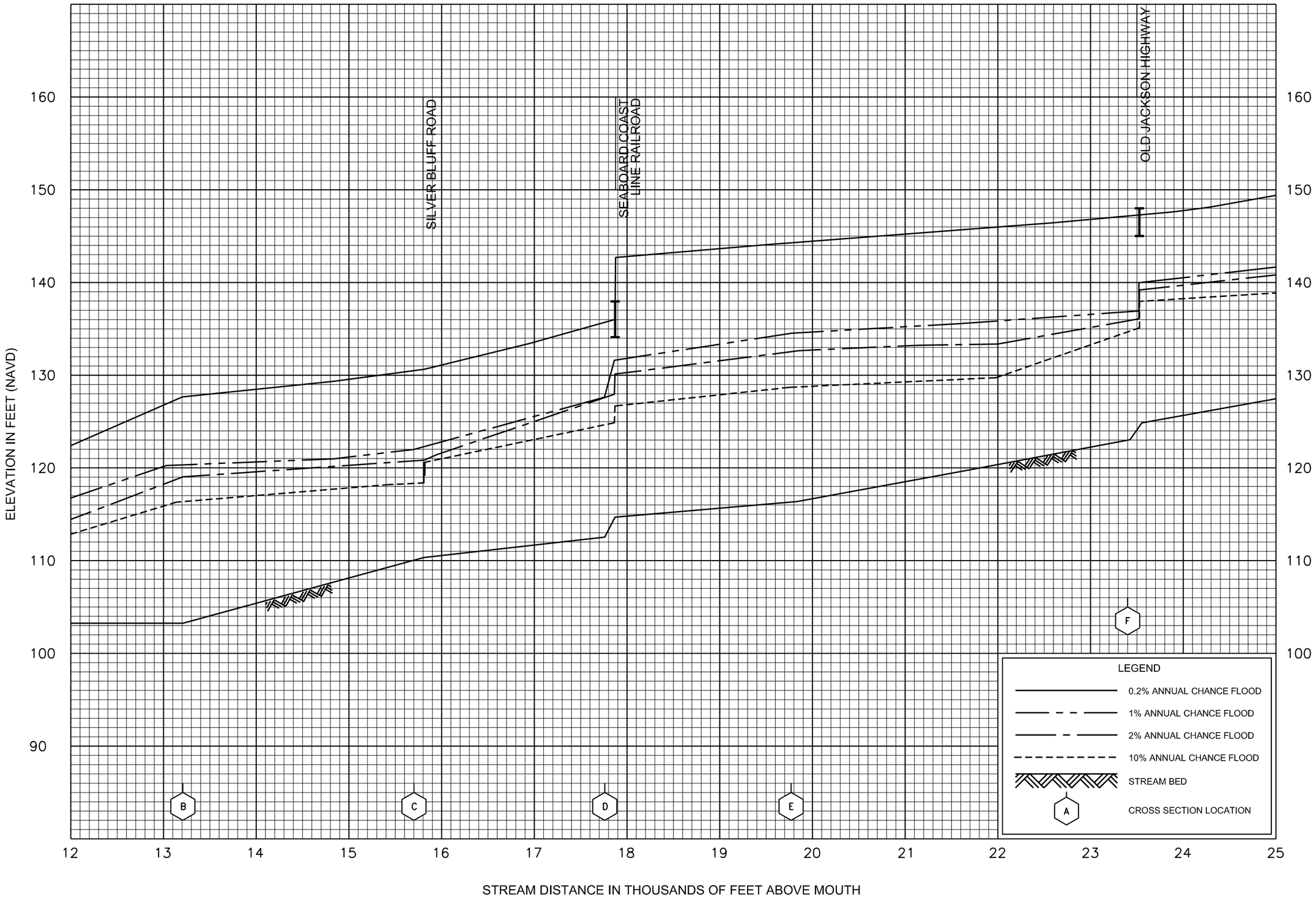

FLOOD PROFILES

HOLLOW CREEK WEST

FEDERAL EMERGENCY MANAGEMENT AGENCY

AIKEN COUNTY, SC

AND INCORPORATED AREAS

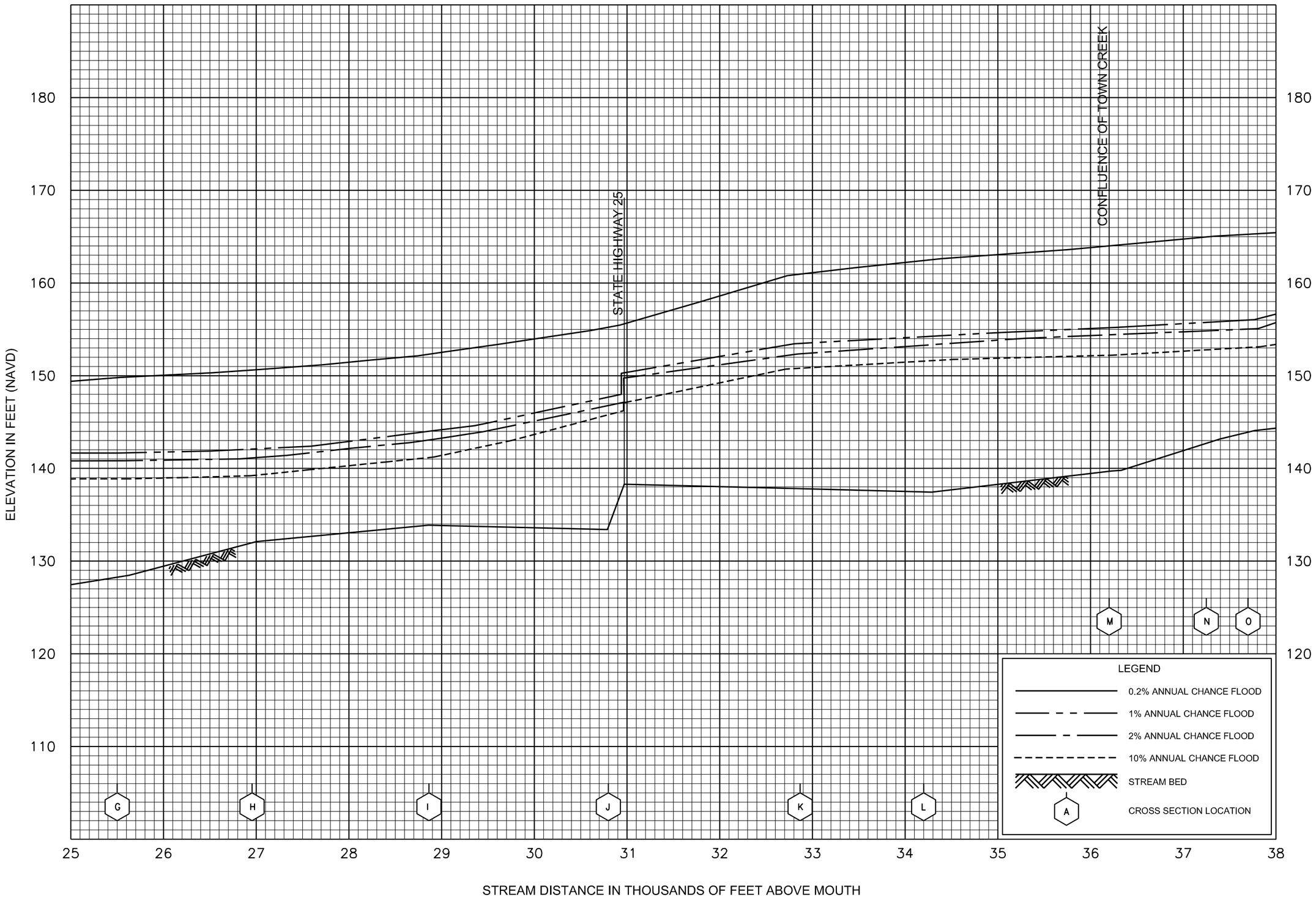

FLOOD PROFILES

HOLLOW CREEK WEST

FEDERAL EMERGENCY MANAGEMENT AGENCY

AIKEN COUNTY, SC

AND INCORPORATED AREAS

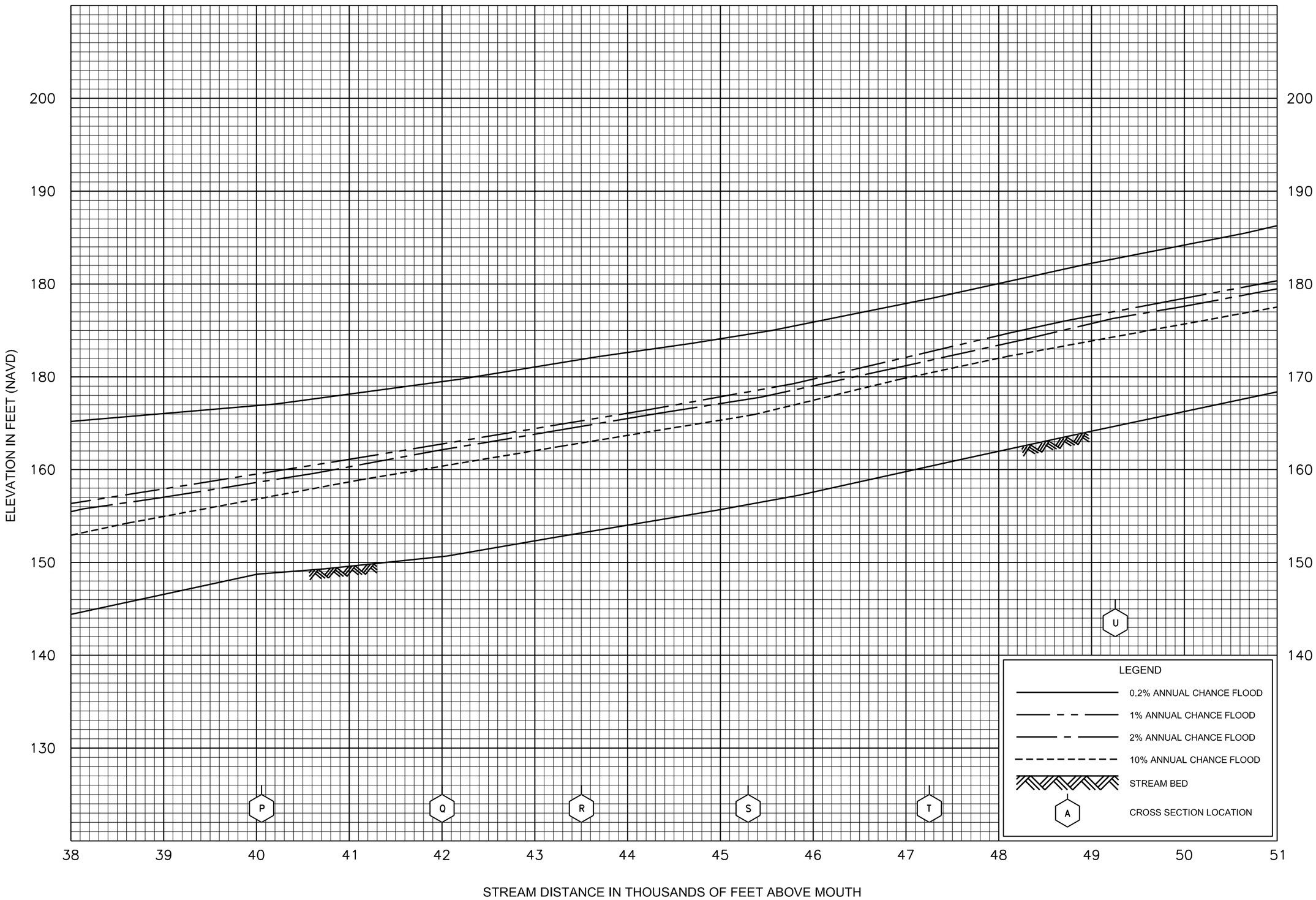

FLOOD PROFILES

HOLLOW CREEK WEST

FEDERAL EMERGENCY MANAGEMENT AGENCY

AIKEN COUNTY, SC

AND INCORPORATED AREAS

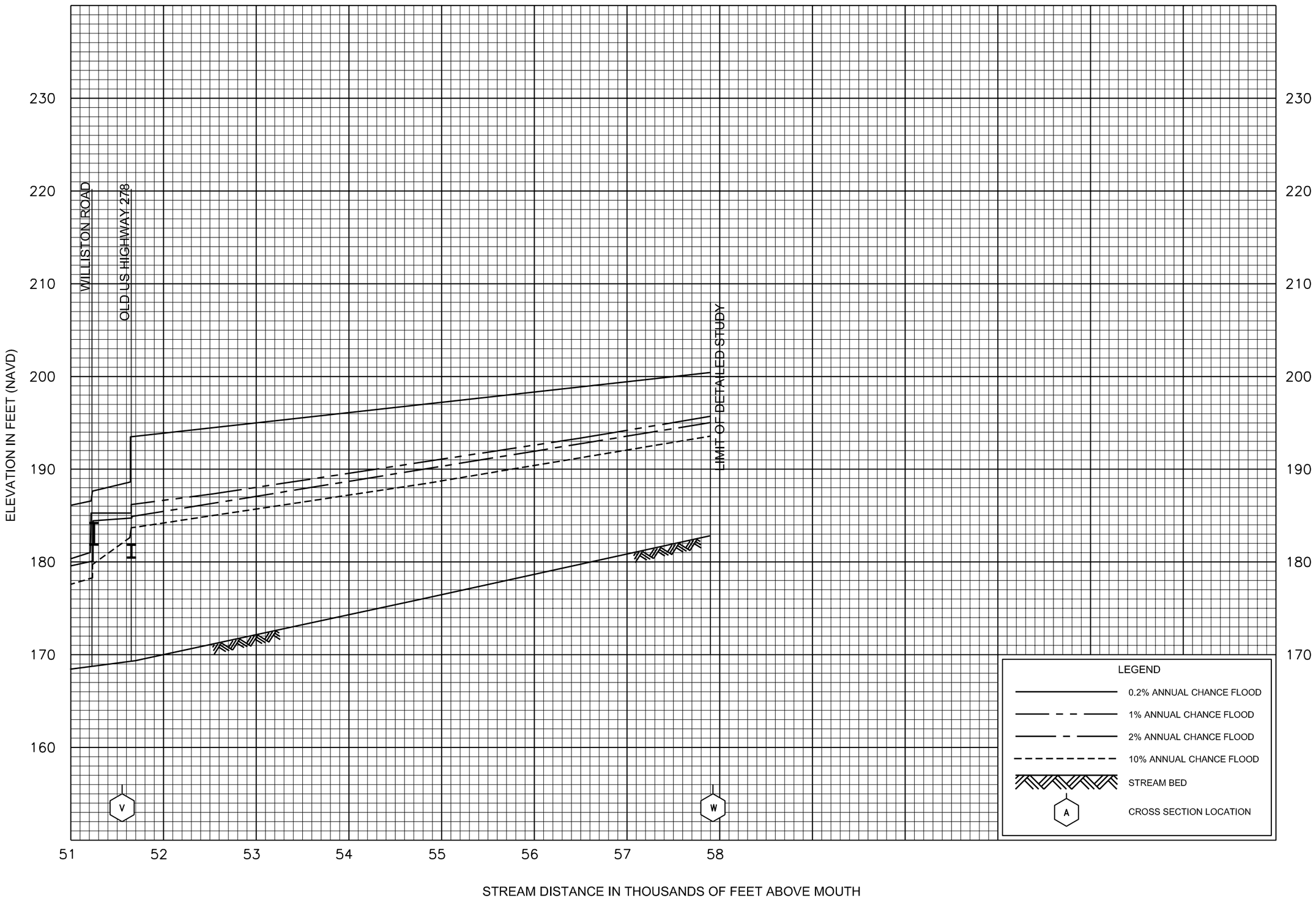

FLOOD PROFILES

HOLLOW CREEK WEST

FEDERAL EMERGENCY MANAGEMENT AGENCY

AIKEN COUNTY, SC

AND INCORPORATED AREAS

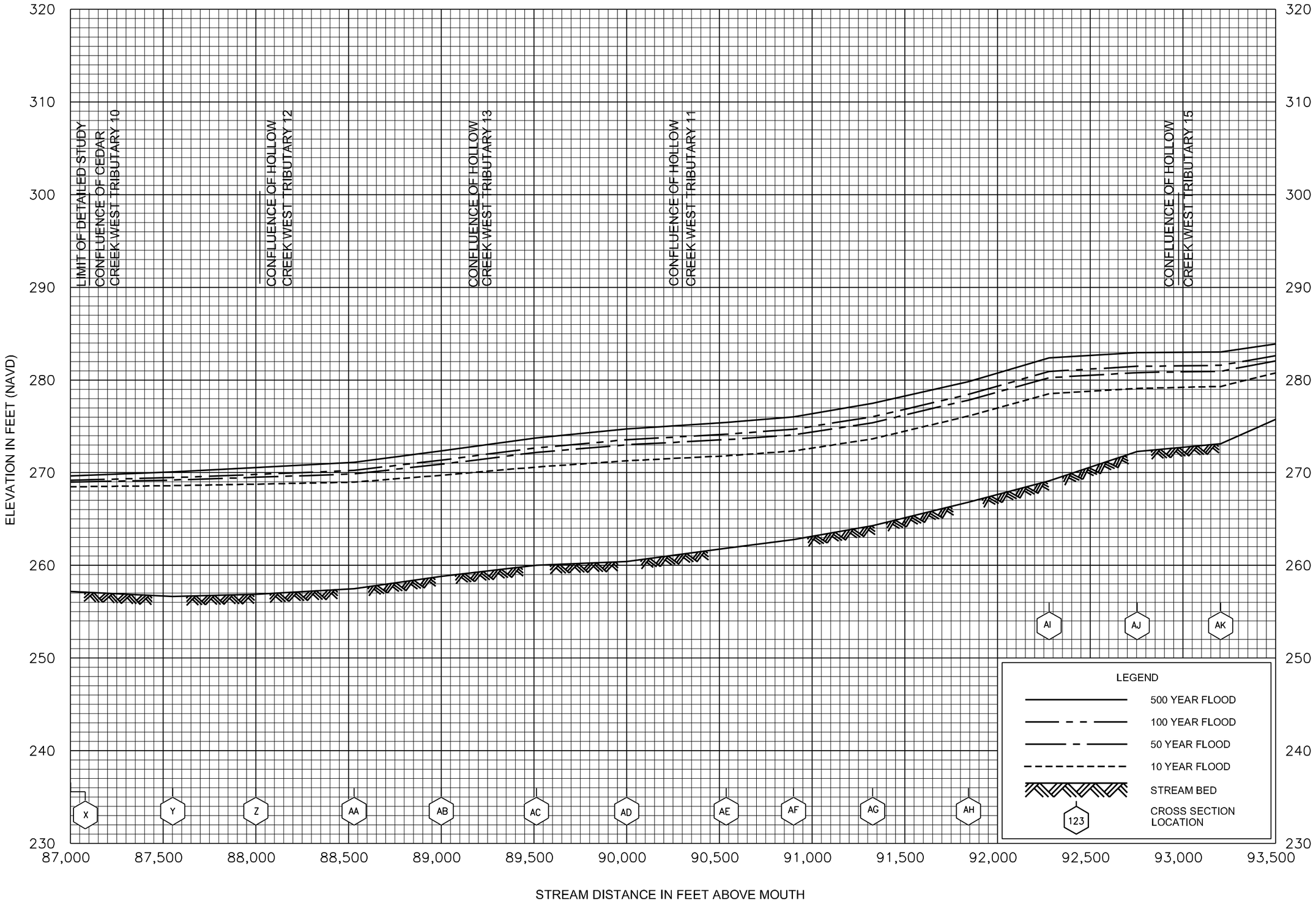

FLOOD PROFILES

HOLLOW CREEK WEST

FEDERAL EMERGENCY MANAGEMENT AGENCY

AIKEN COUNTY, SC

AND INCORPORATED AREAS

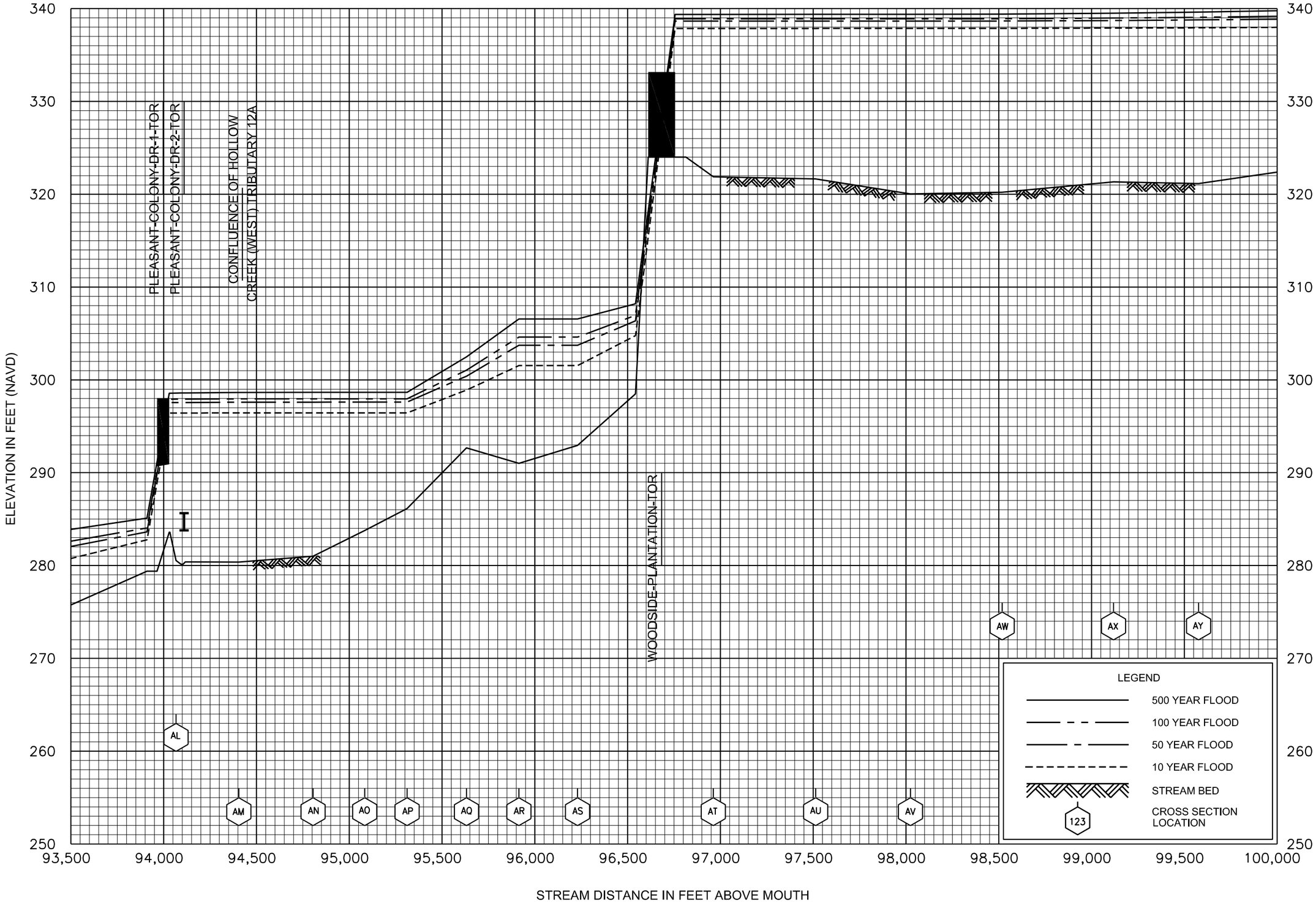

FLOOD PROFILES

HOLLOW CREEK WEST

FEDERAL EMERGENCY MANAGEMENT AGENCY

AIKEN COUNTY, SC

AND INCORPORATED AREAS

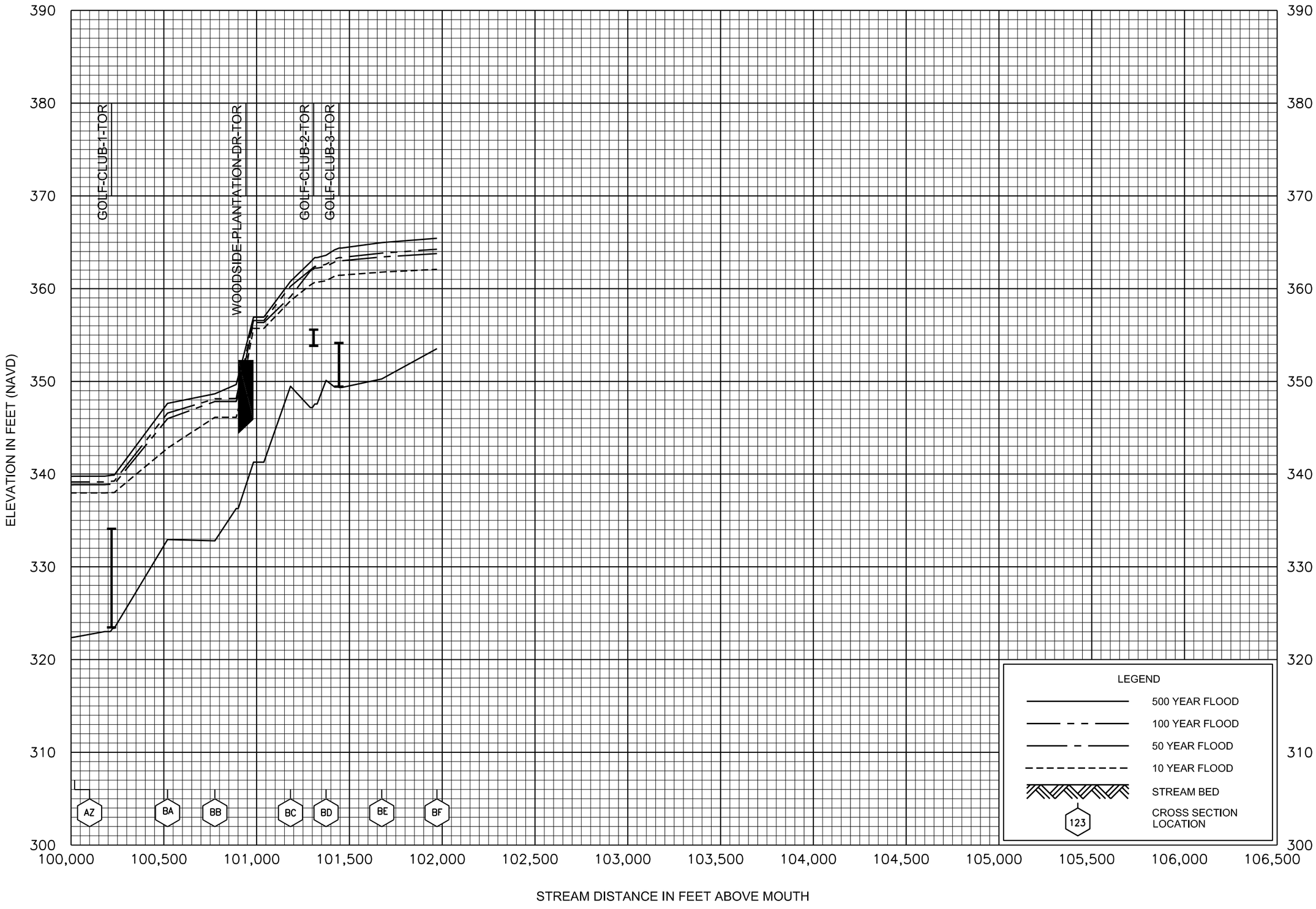

FLOOD PROFILES

HOLLOW CREEK WEST

FEDERAL EMERGENCY MANAGEMENT AGENCY

AIKEN COUNTY, SC

AND INCORPORATED AREAS

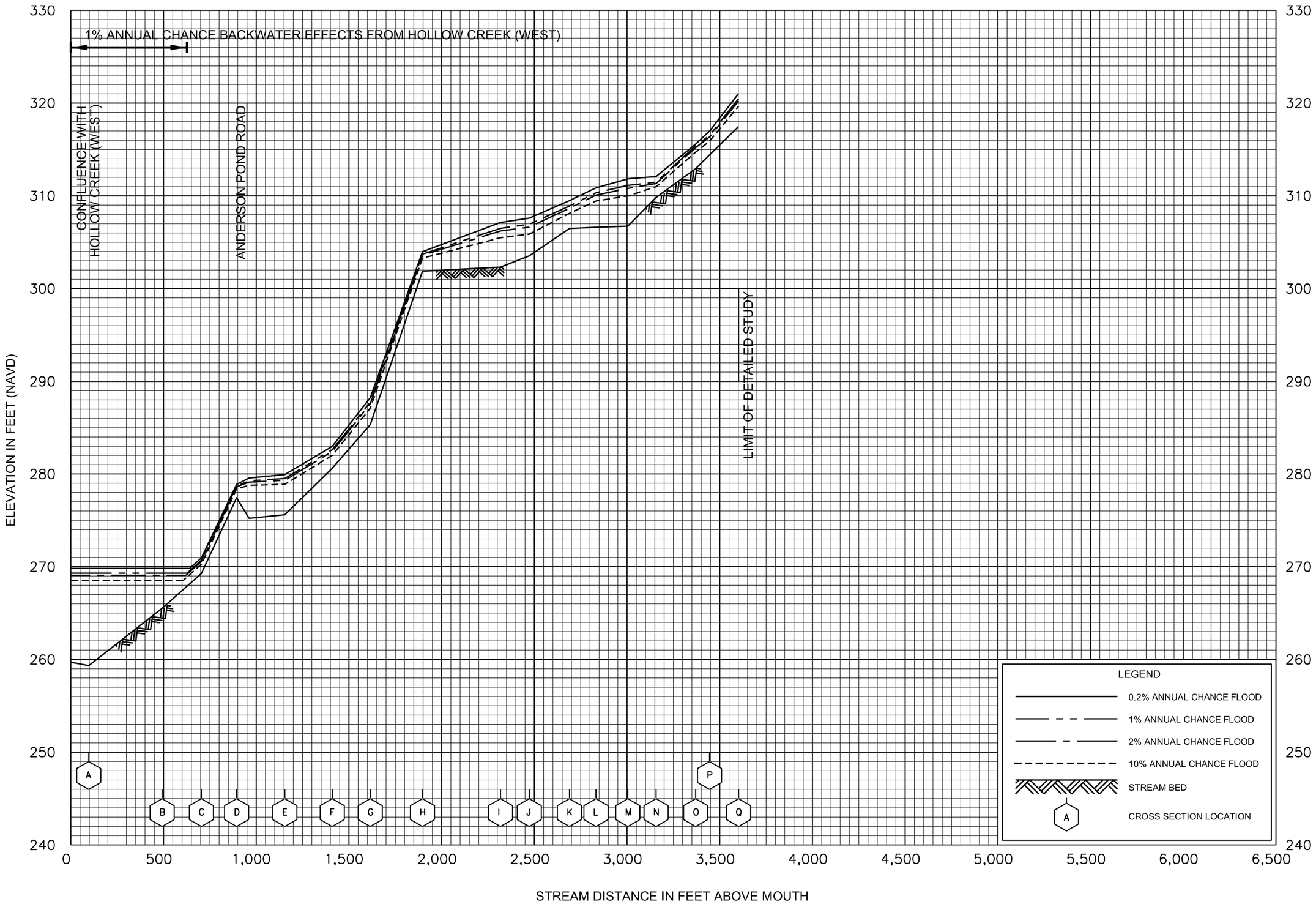

FLOOD PROFILES

HOLLOW CREEK WEST TRIBUTARY 10

FEDERAL EMERGENCY MANAGEMENT AGENCY

AIKEN COUNTY, SC

AND INCORPORATED AREAS

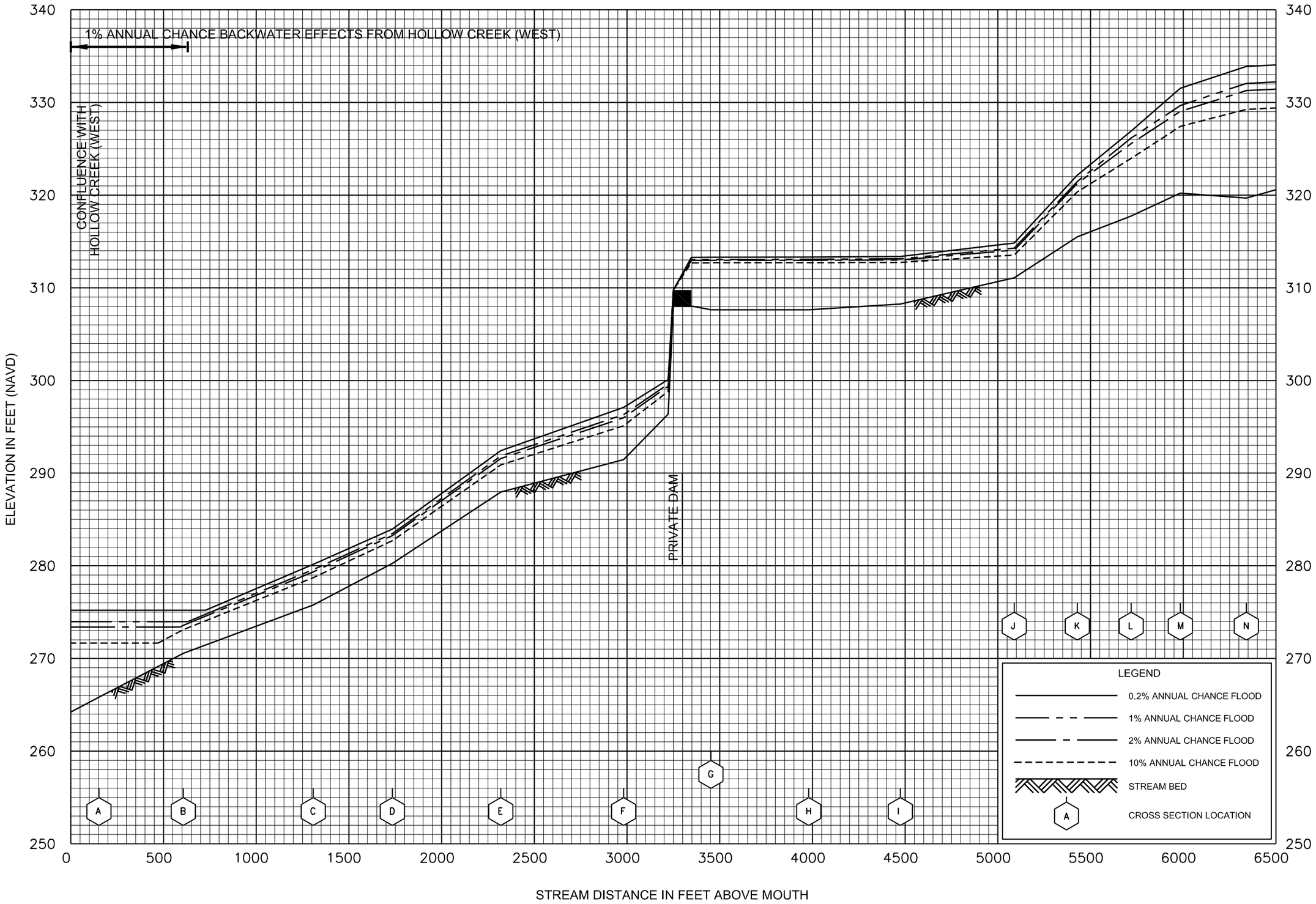

FLOOD PROFILES

HOLLOW CREEK WEST TRIBUTARY 11

FEDERAL EMERGENCY MANAGEMENT AGENCY

AIKEN COUNTY, SC
AND INCORPORATED AREAS

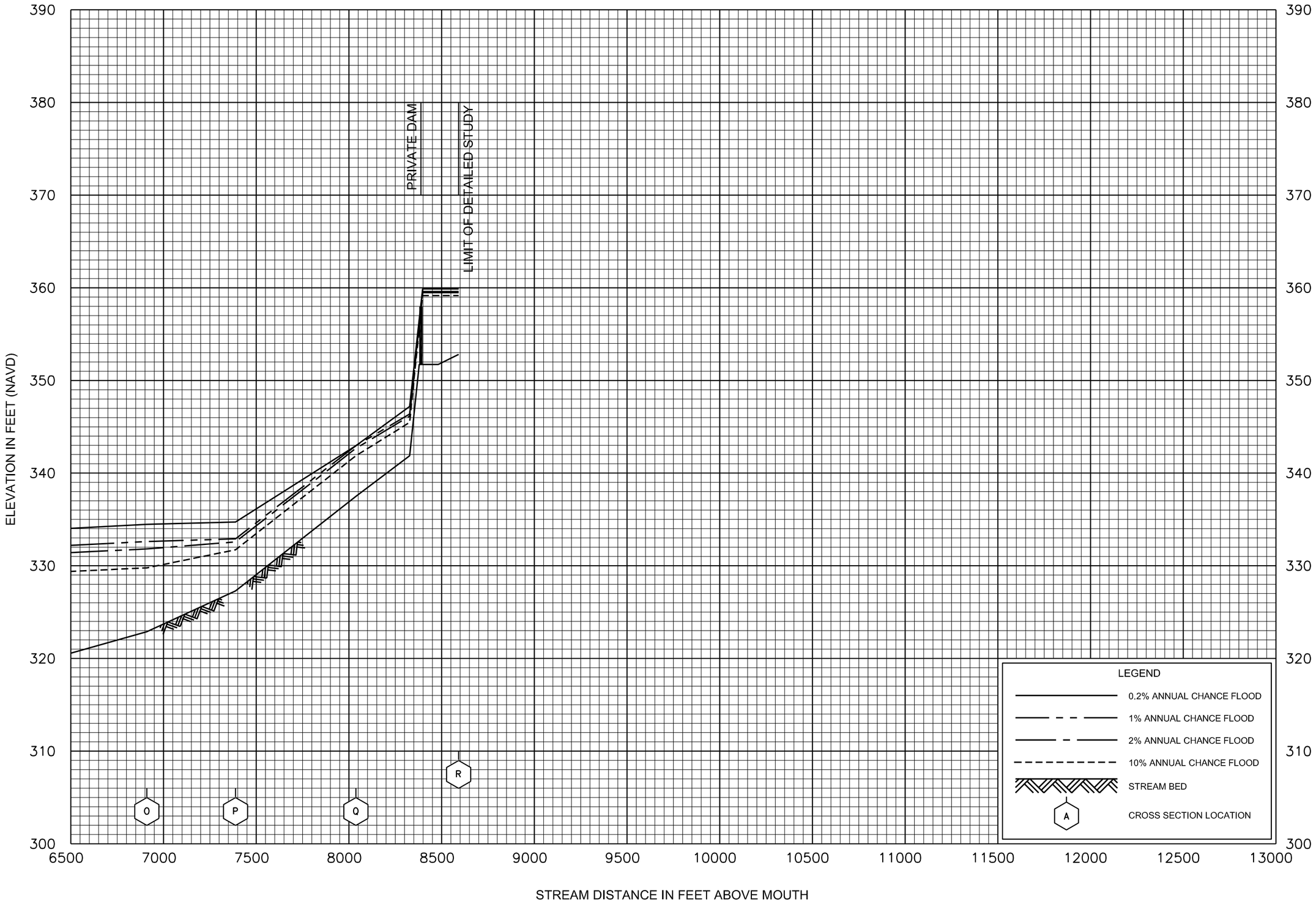

FLOOD PROFILES

HOLLOW CREEK WEST TRIBUTARY 11

FEDERAL EMERGENCY MANAGEMENT AGENCY

AIKEN COUNTY, SC

AND INCORPORATED AREAS

38P

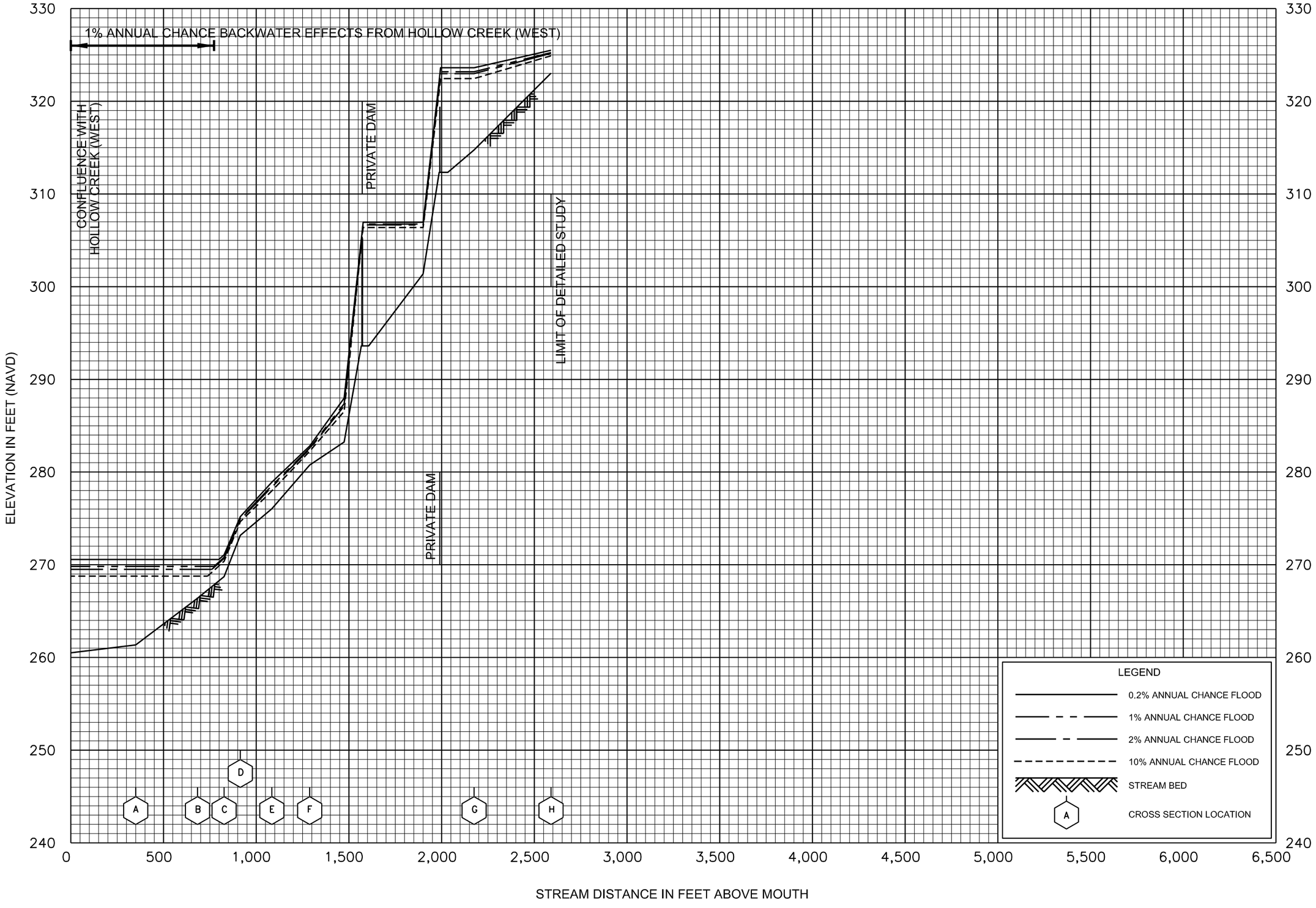

FLOOD PROFILES

HOLLOW CREEK WEST TRIBUTARY 12

FEDERAL EMERGENCY MANAGEMENT AGENCY

AIKEN COUNTY, SC

AND INCORPORATED AREAS

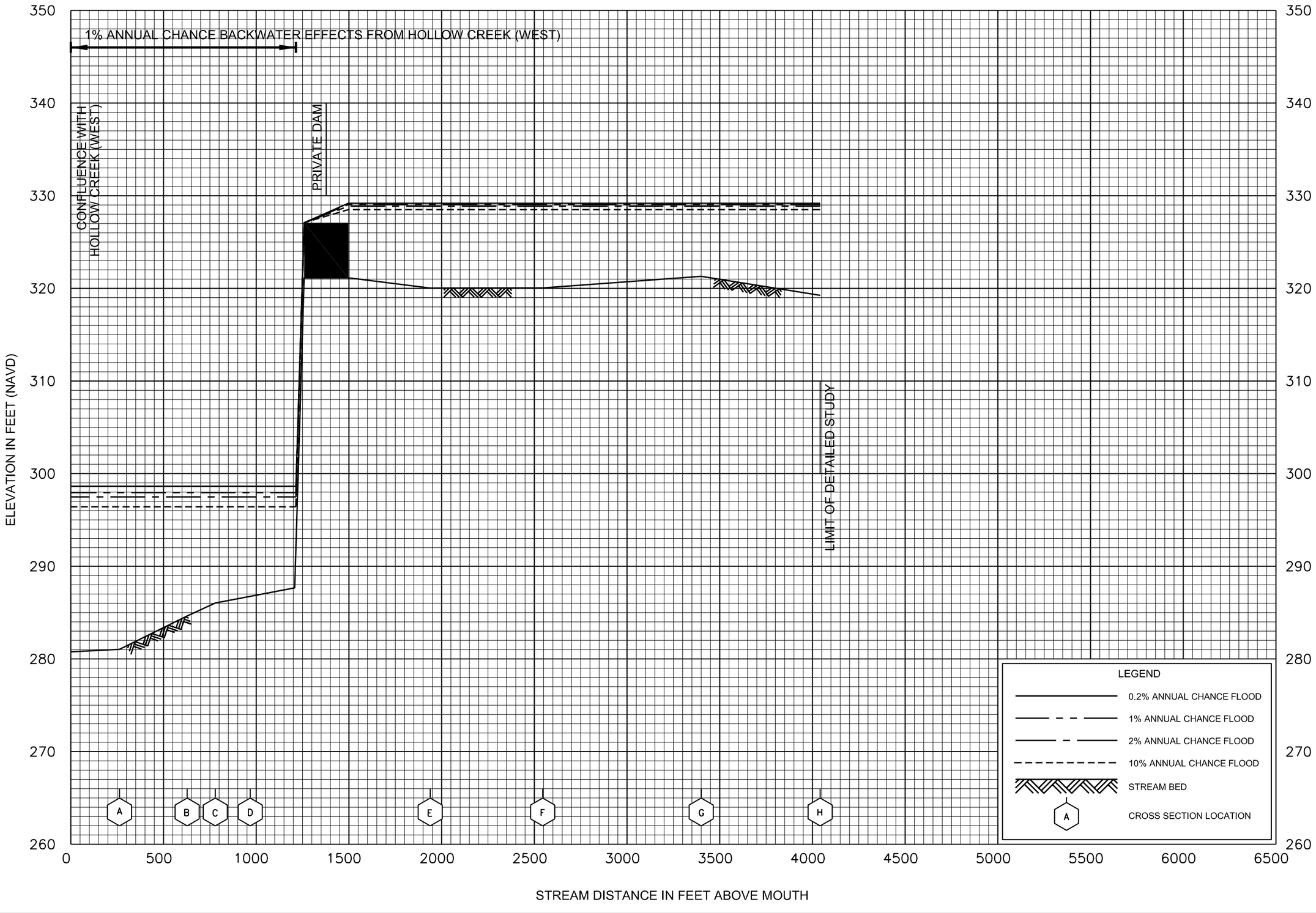

FLOOD PROFILES

HOLLOW CREEK WEST TRIBUTARY 12A

FEDERAL EMERGENCY MANAGEMENT AGENCY

AIKEN COUNTY, SC

AND INCORPORATED AREAS

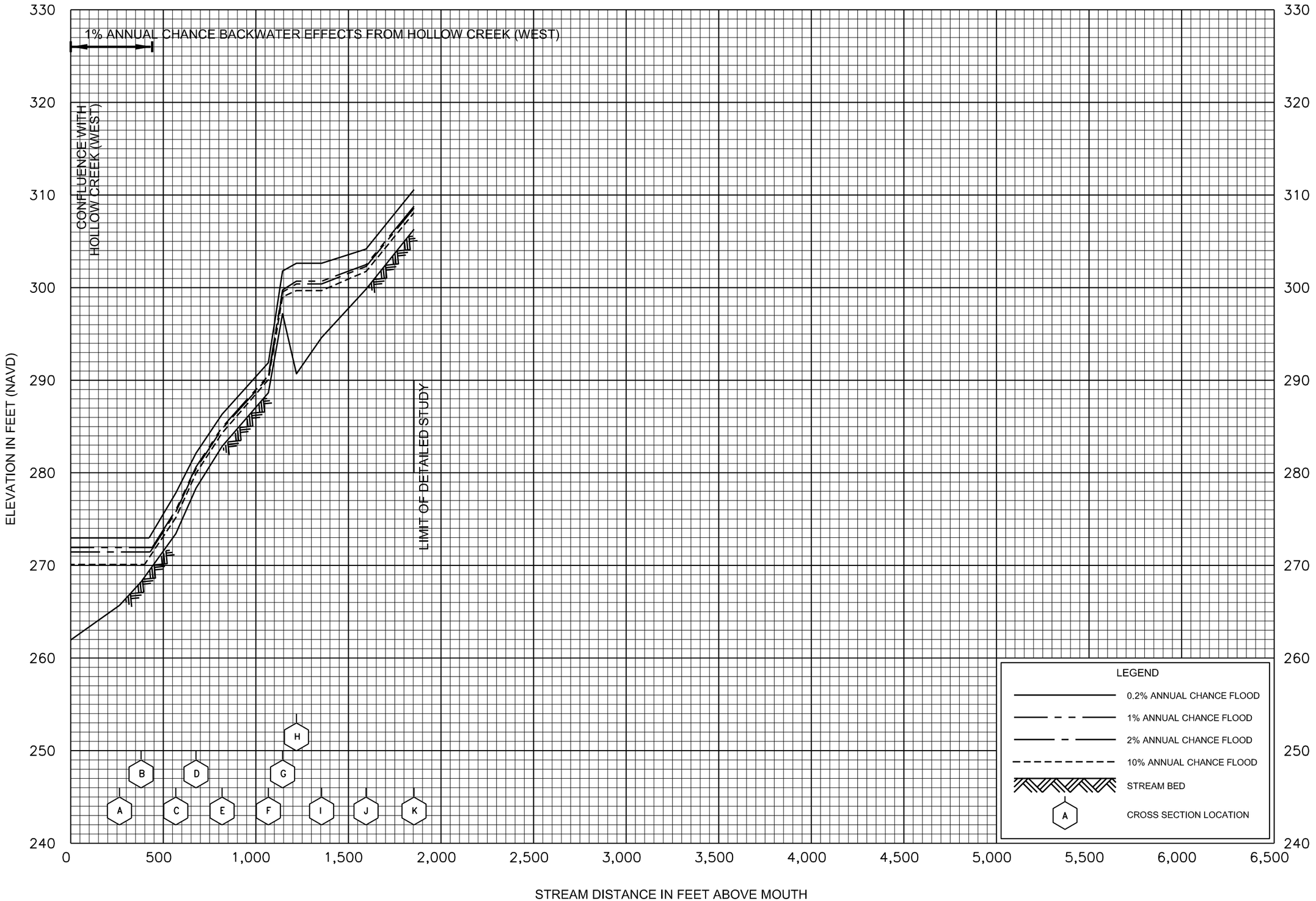

FLOOD PROFILES

HOLLOW CREEK WEST TRIBUTARY 13

FEDERAL EMERGENCY MANAGEMENT AGENCY

AIKEN COUNTY, SC

AND INCORPORATED AREAS

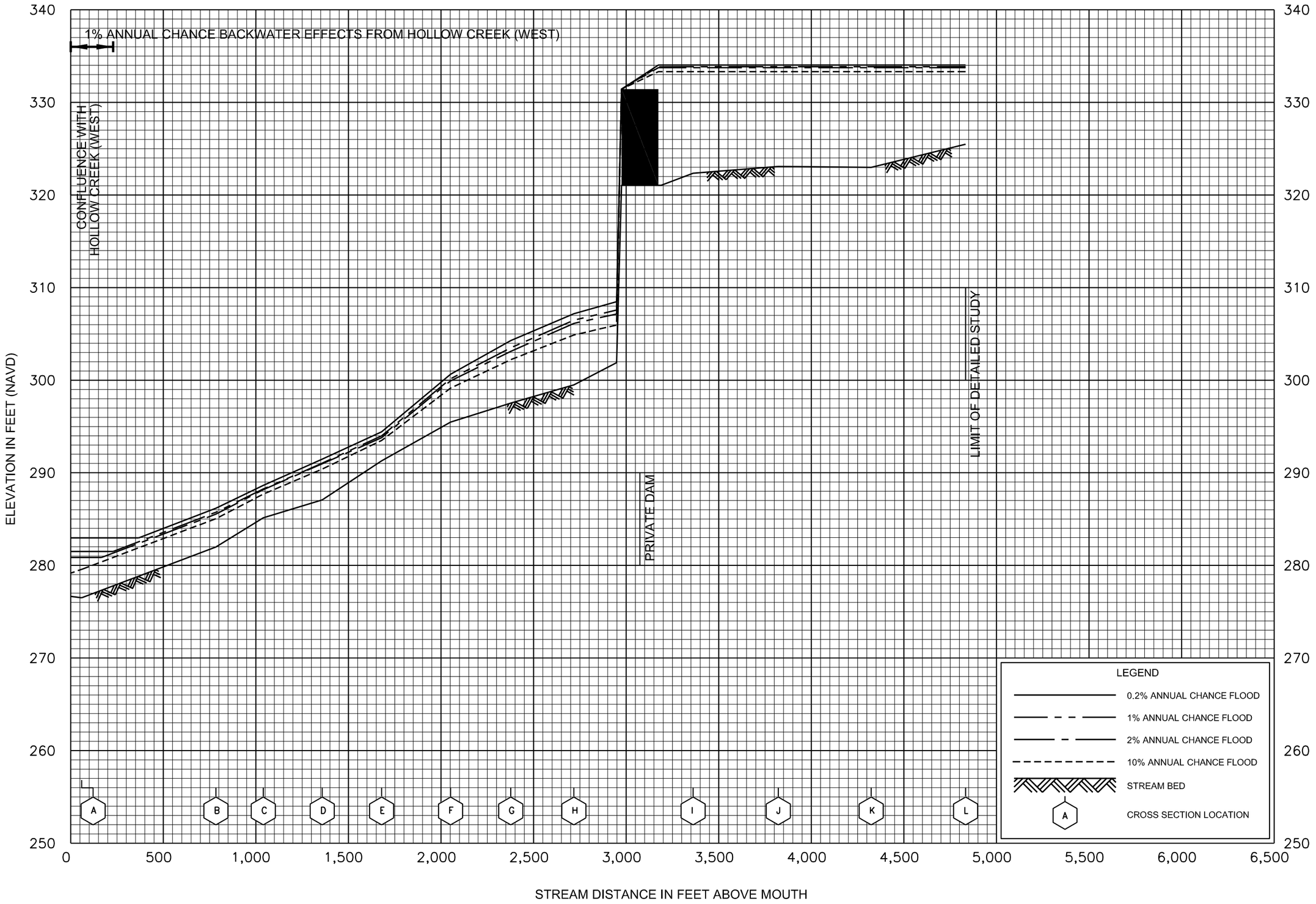

FLOOD PROFILES

HOLLOW CREEK WEST TRIBUTARY 15

FEDERAL EMERGENCY MANAGEMENT AGENCY

AIKEN COUNTY, SC

AND INCORPORATED AREAS

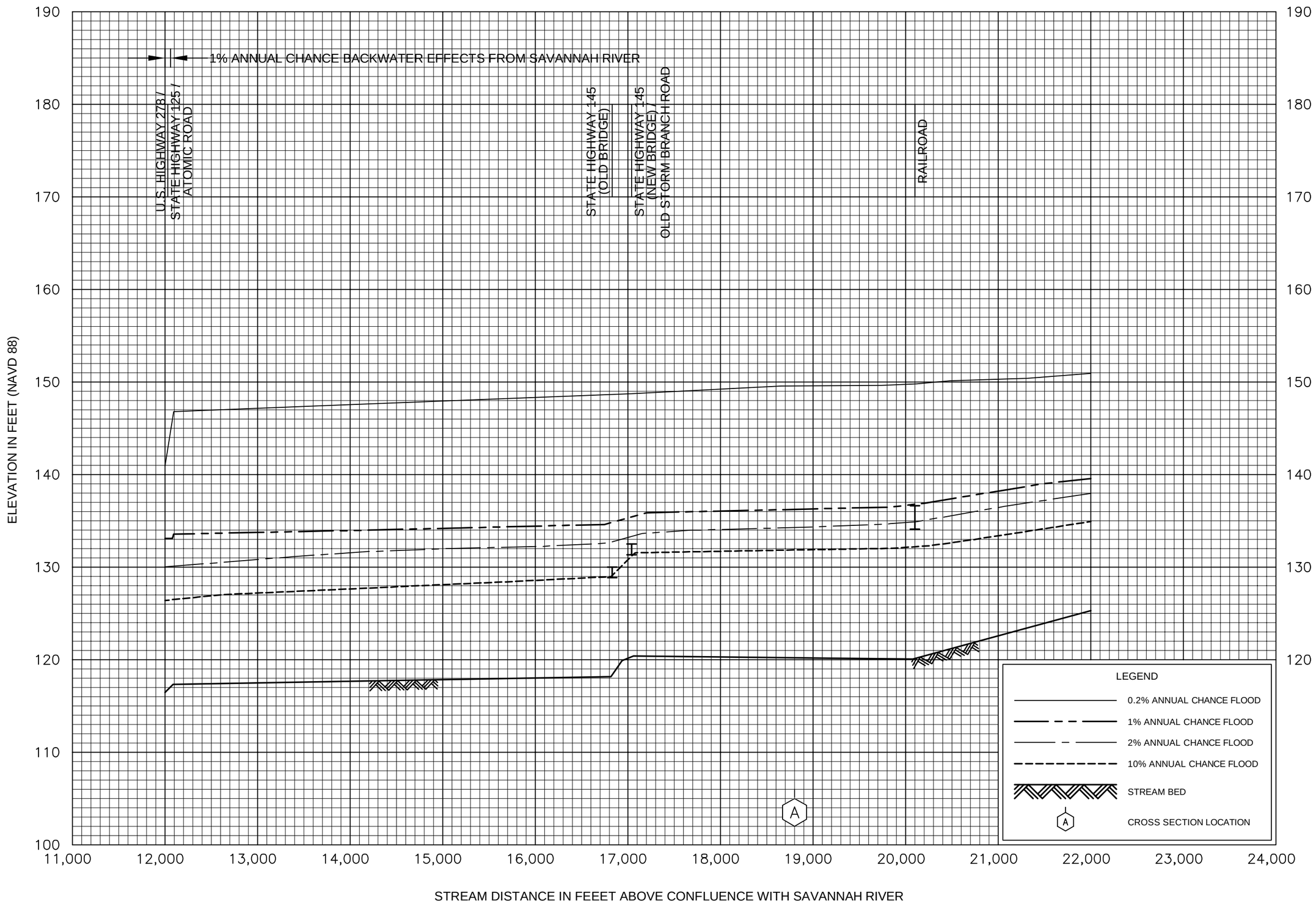

FLOOD PROFILES

HORSE CREEK

FEDERAL EMERGENCY MANAGEMENT AGENCY

AIKEN COUNTY, SC

AND INCORPORATED AREAS

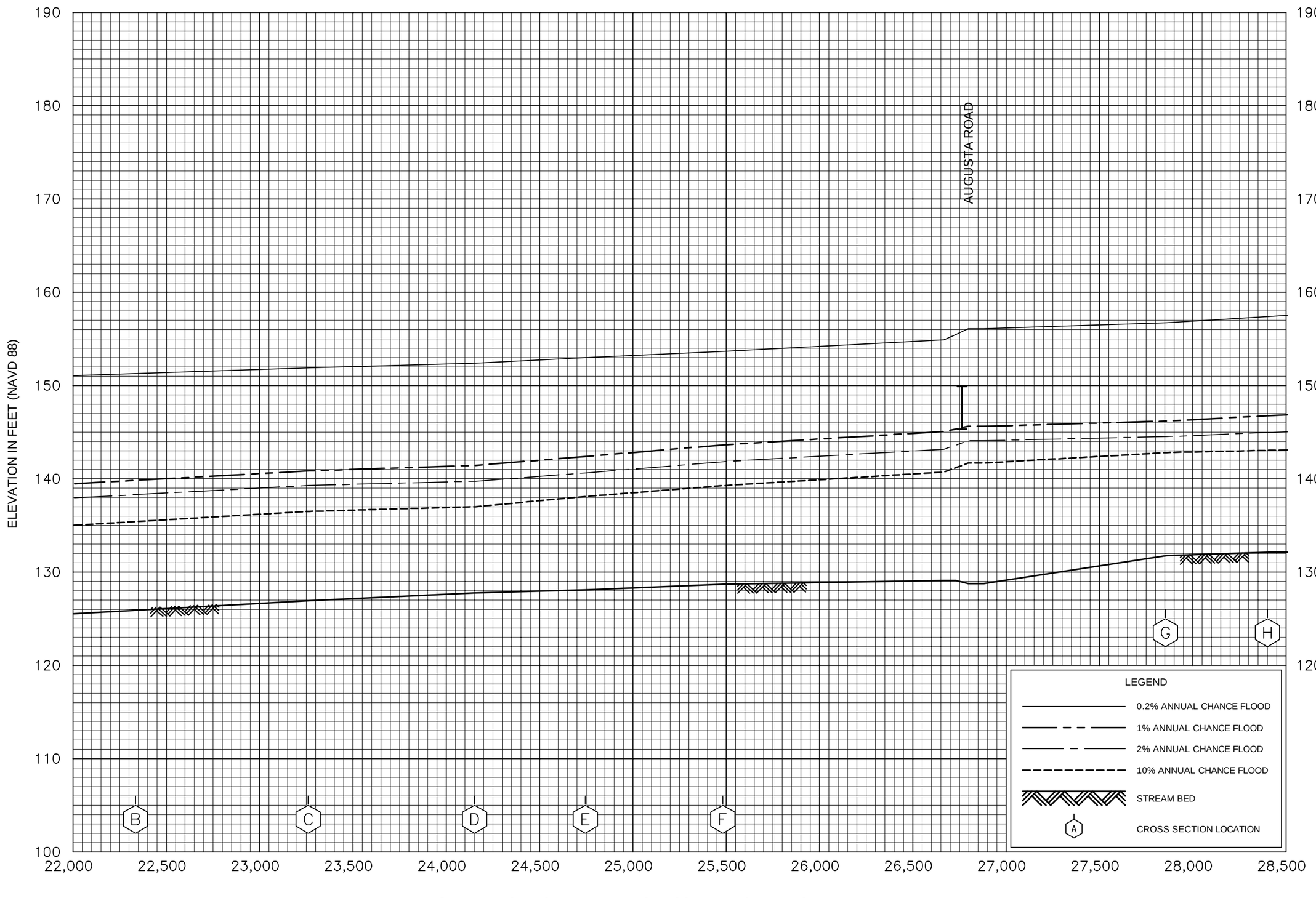

FLOOD PROFILES

HORSE CREEK

FEDERAL EMERGENCY MANAGEMENT AGENCY

AIKEN COUNTY, SC

AND INCORPORATED AREAS

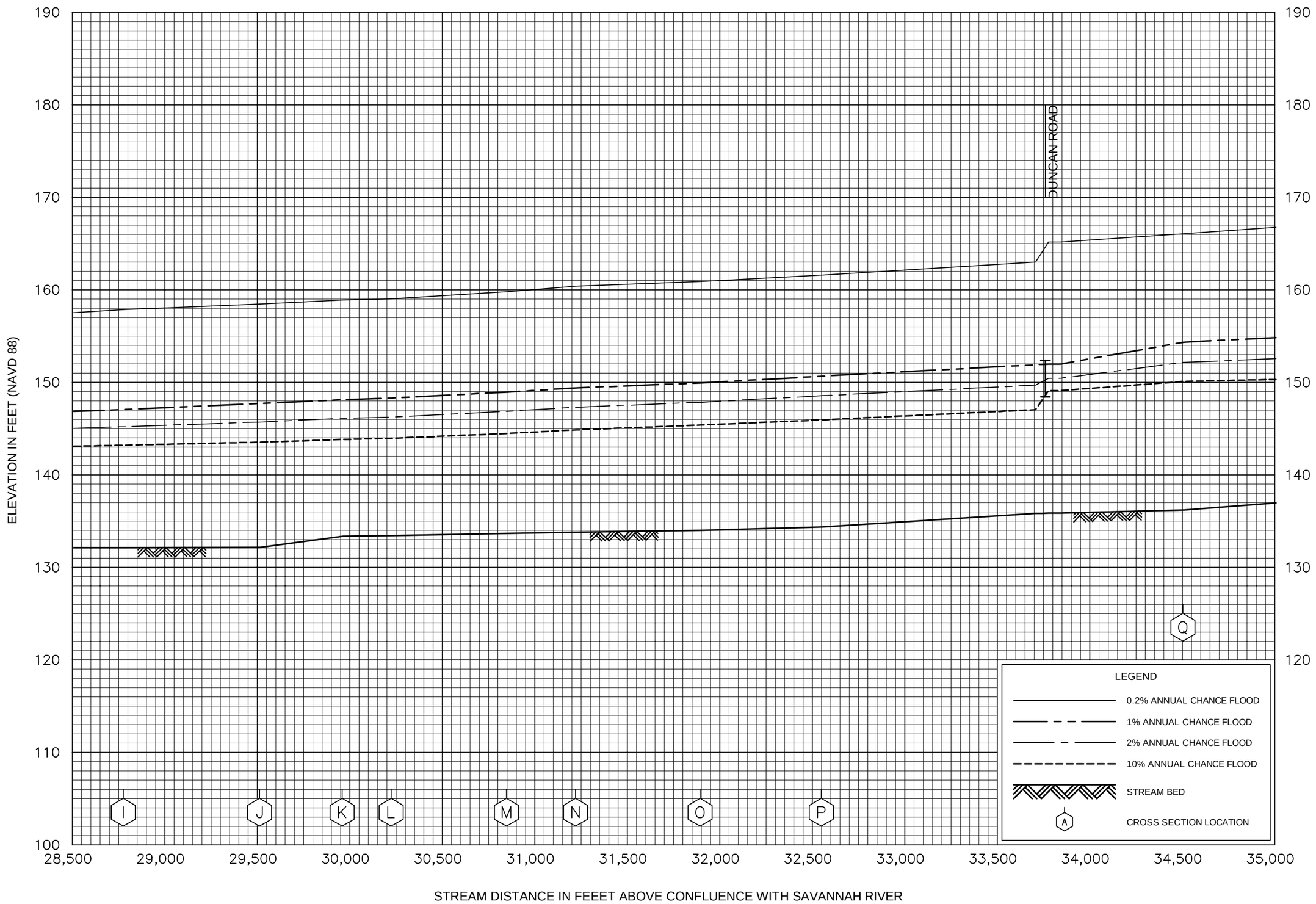

FLOOD PROFILES

HORSE CREEK

FEDERAL EMERGENCY MANAGEMENT AGENCY

AIKEN COUNTY, SC

AND INCORPORATED AREAS

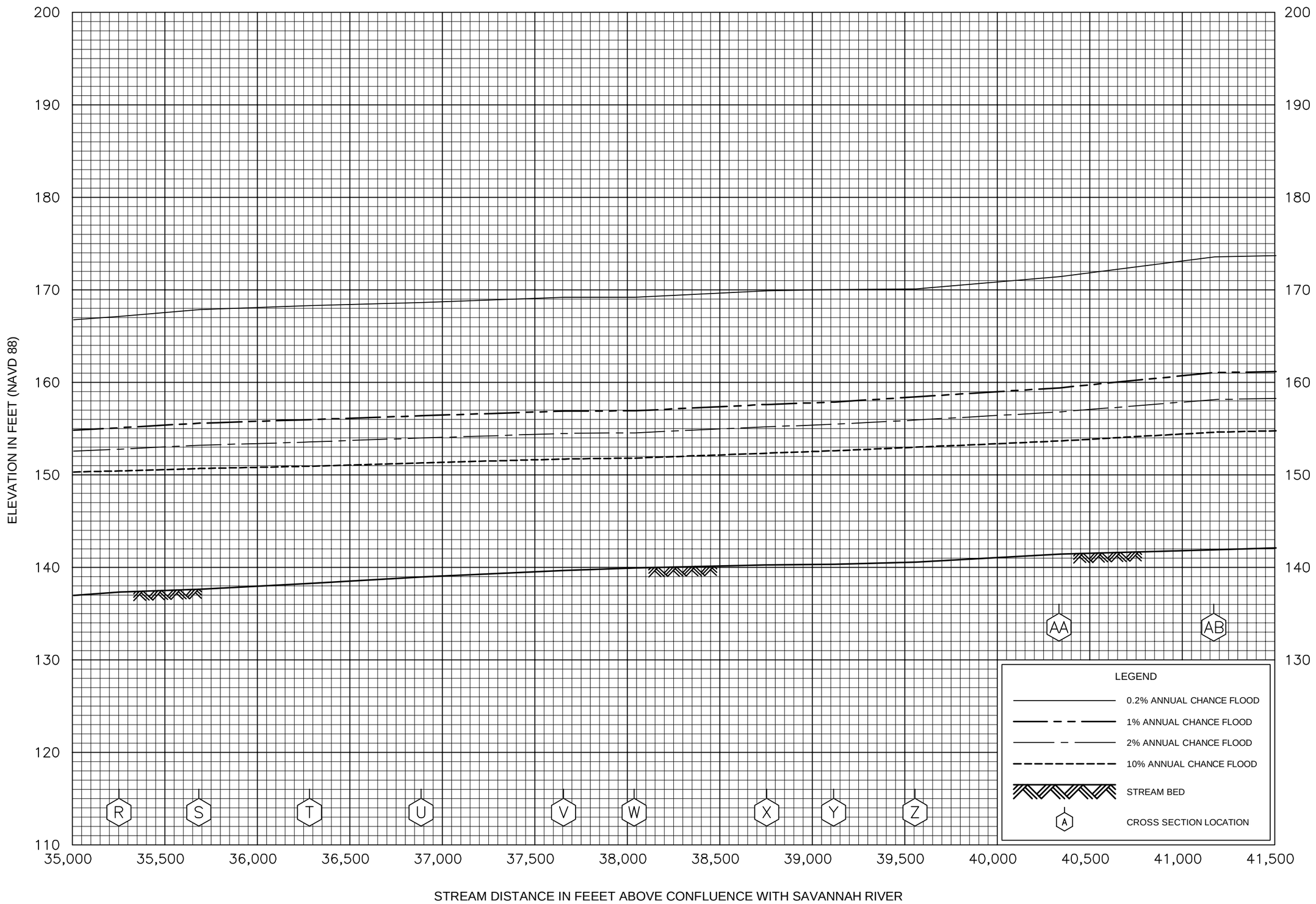

FLOOD PROFILES

HORSE CREEK

FEDERAL EMERGENCY MANAGEMENT AGENCY

AIKEN COUNTY, SC

AND INCORPORATED AREAS

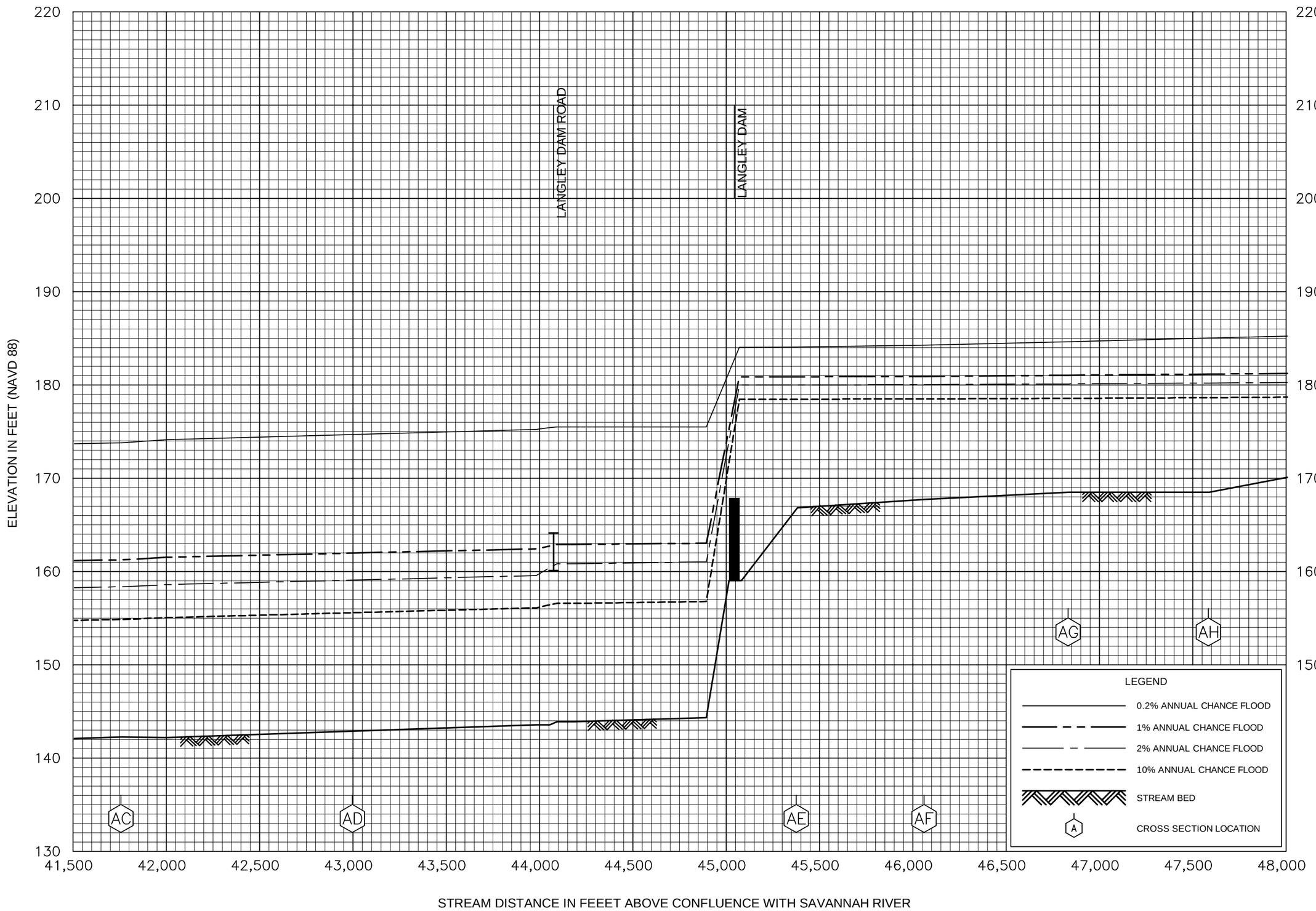

FLOOD PROFILES

HORSE CREEK

FEDERAL EMERGENCY MANAGEMENT AGENCY

AIKEN COUNTY, SC

AND INCORPORATED AREAS

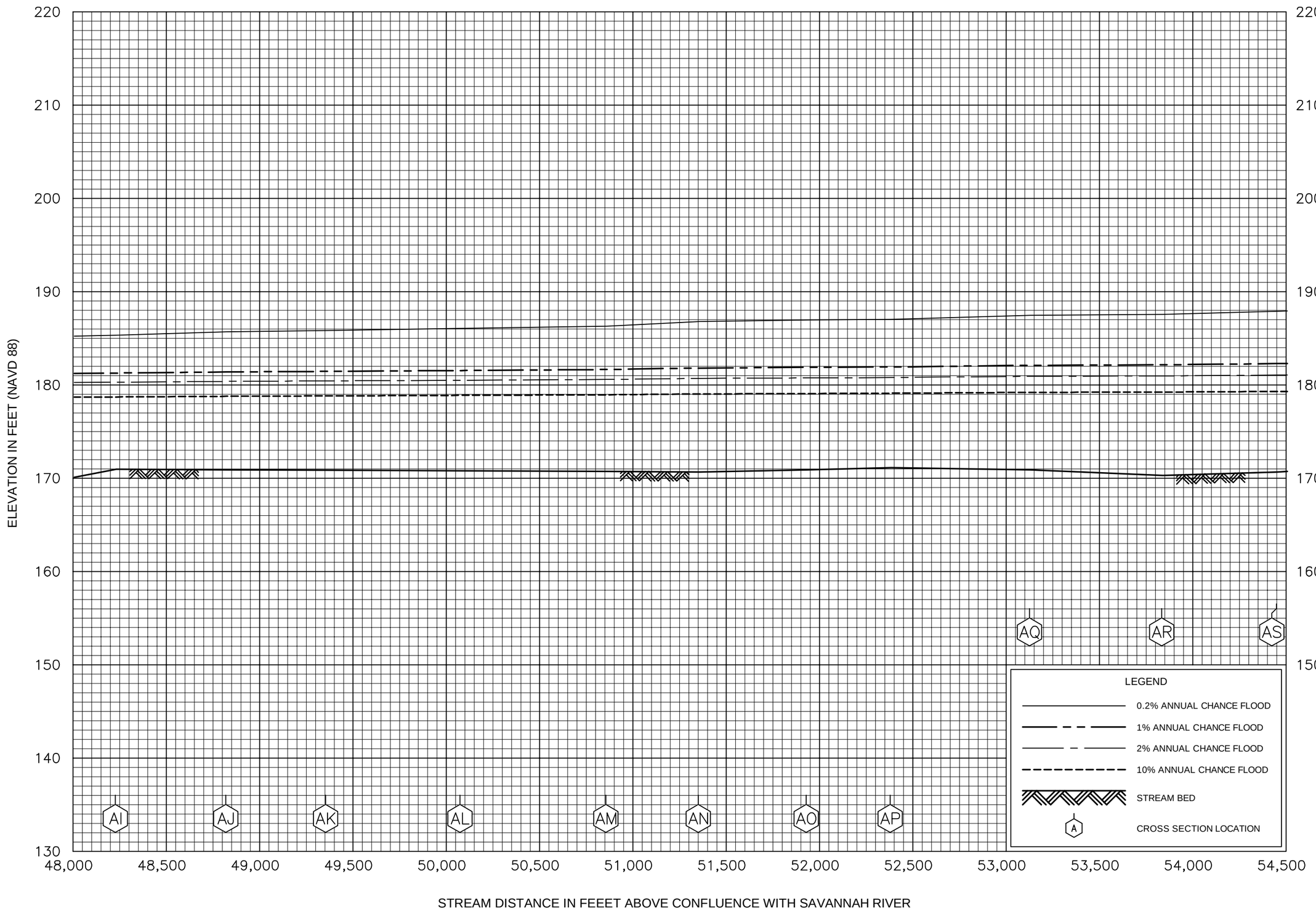

FLOOD PROFILES

HORSE CREEK

FEDERAL EMERGENCY MANAGEMENT AGENCY

AIKEN COUNTY, SC

AND INCORPORATED AREAS

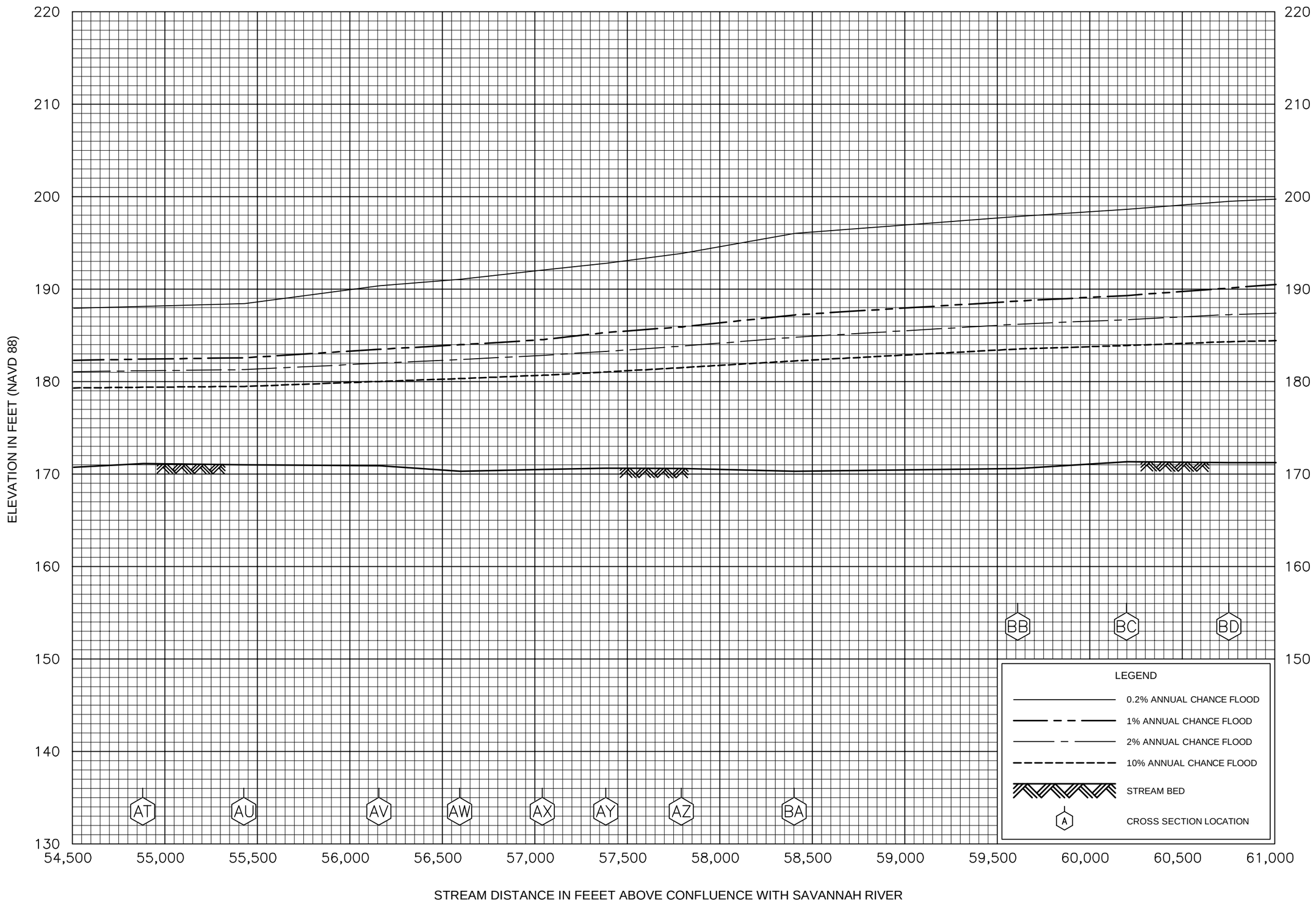

FLOOD PROFILES

HORSE CREEK

FEDERAL EMERGENCY MANAGEMENT AGENCY

AIKEN COUNTY, SC

AND INCORPORATED AREAS

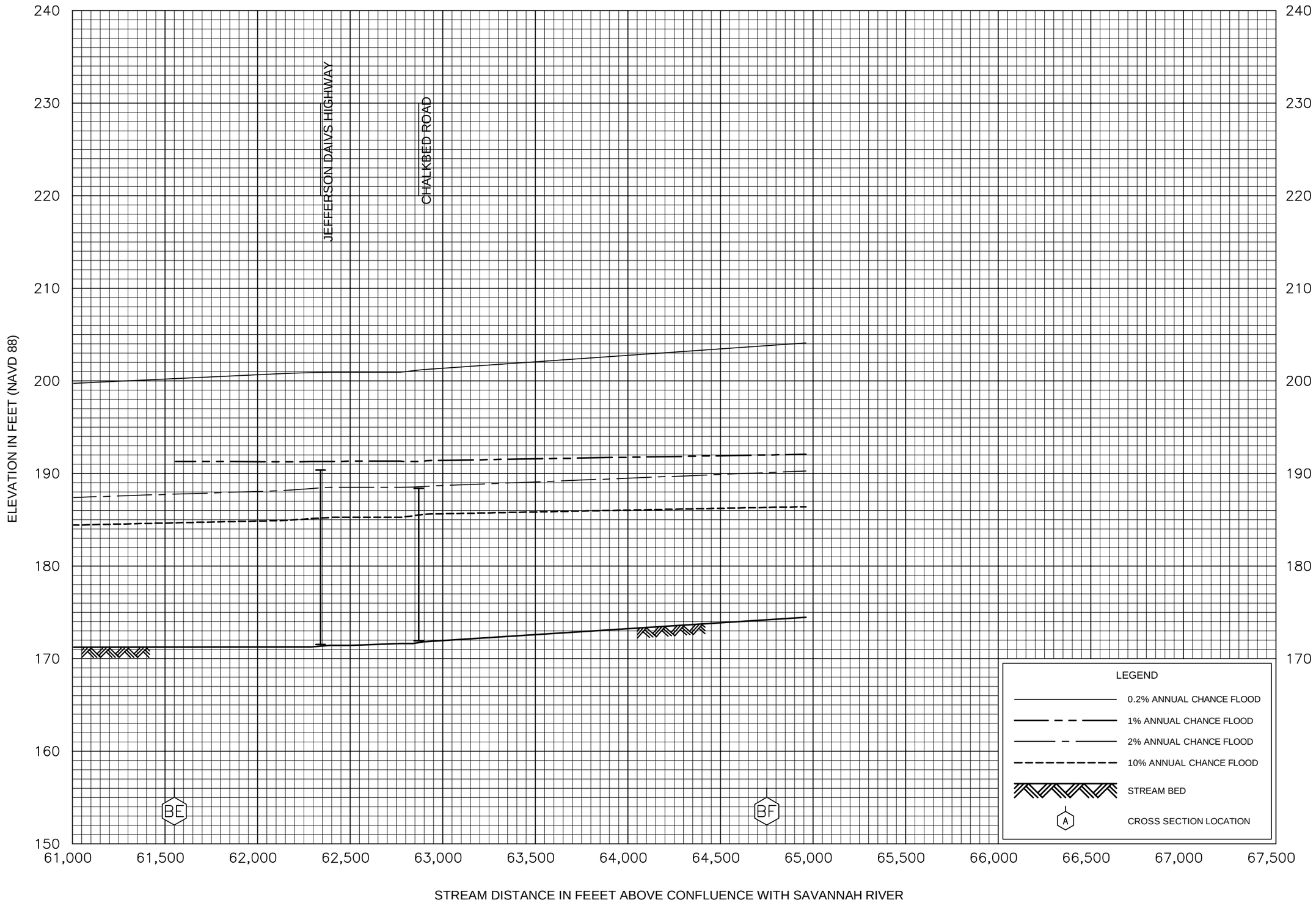

FLOOD PROFILES

HORSE CREEK

FEDERAL EMERGENCY MANAGEMENT AGENCY

AIKEN COUNTY, SC

AND INCORPORATED AREAS



FLOOD PROFILES

HORSE CREEK

FEDERAL EMERGENCY MANAGEMENT AGENCY

AIKEN COUNTY, SC

AND INCORPORATED AREAS

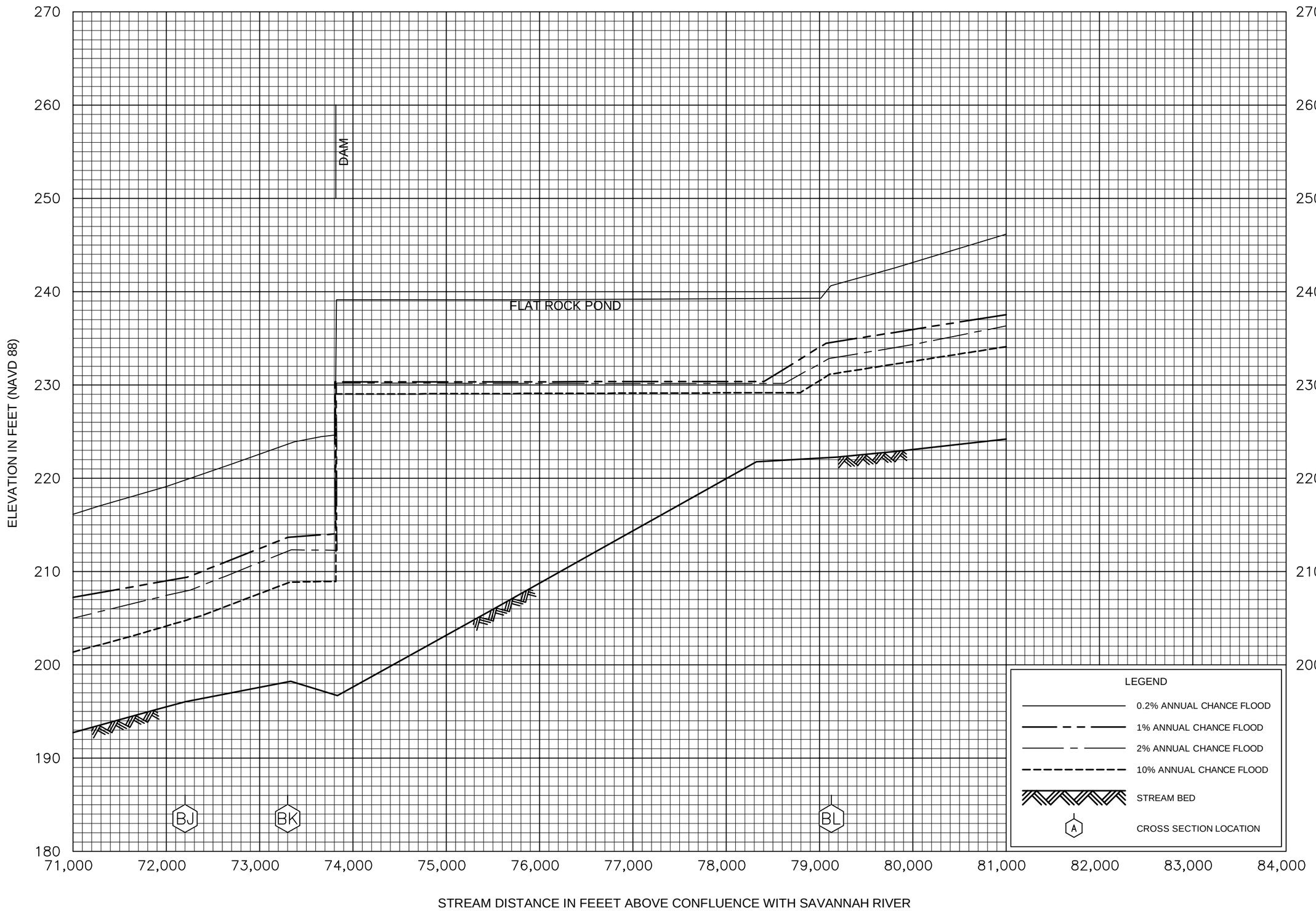

FLOOD PROFILES

HORSE CREEK

FEDERAL EMERGENCY MANAGEMENT AGENCY

AIKEN COUNTY, SC

AND INCORPORATED AREAS

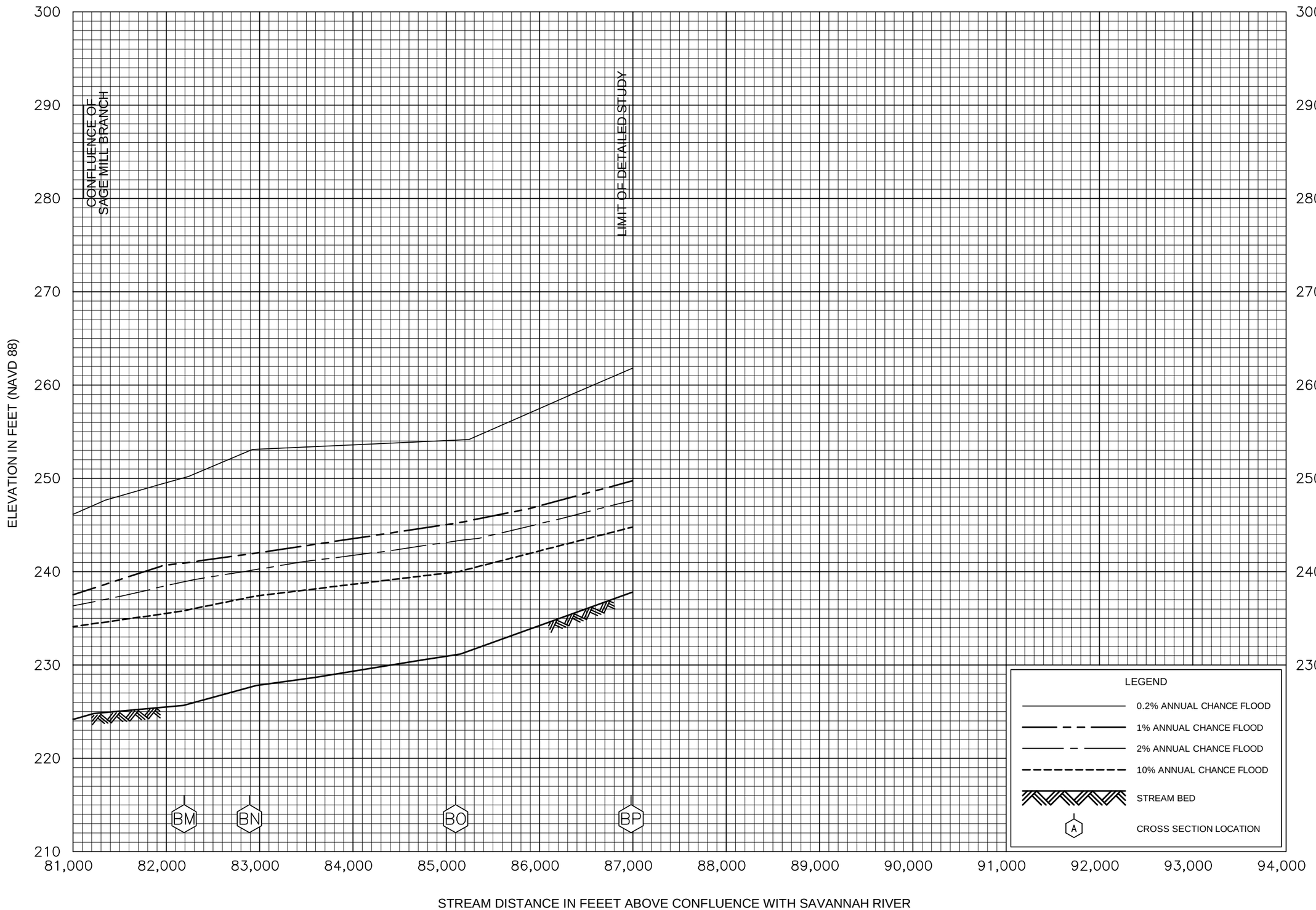

FLOOD PROFILES

HORSE CREEK

FEDERAL EMERGENCY MANAGEMENT AGENCY

AIKEN COUNTY, SC

AND INCORPORATED AREAS

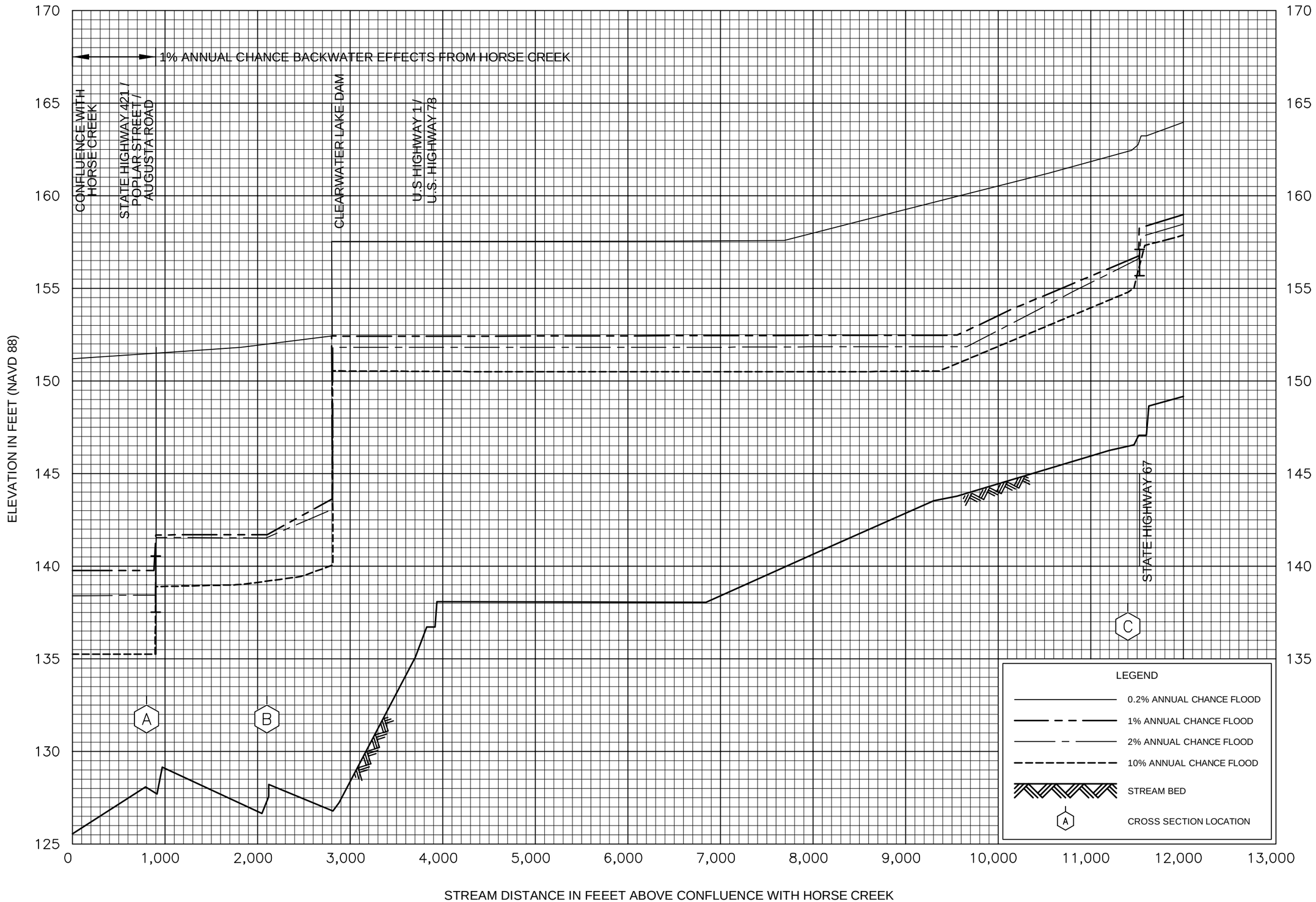

FLOOD PROFILES

LITTLE HORSE CREEK

FEDERAL EMERGENCY MANAGEMENT AGENCY

AIKEN COUNTY, SC

AND INCORPORATED AREAS

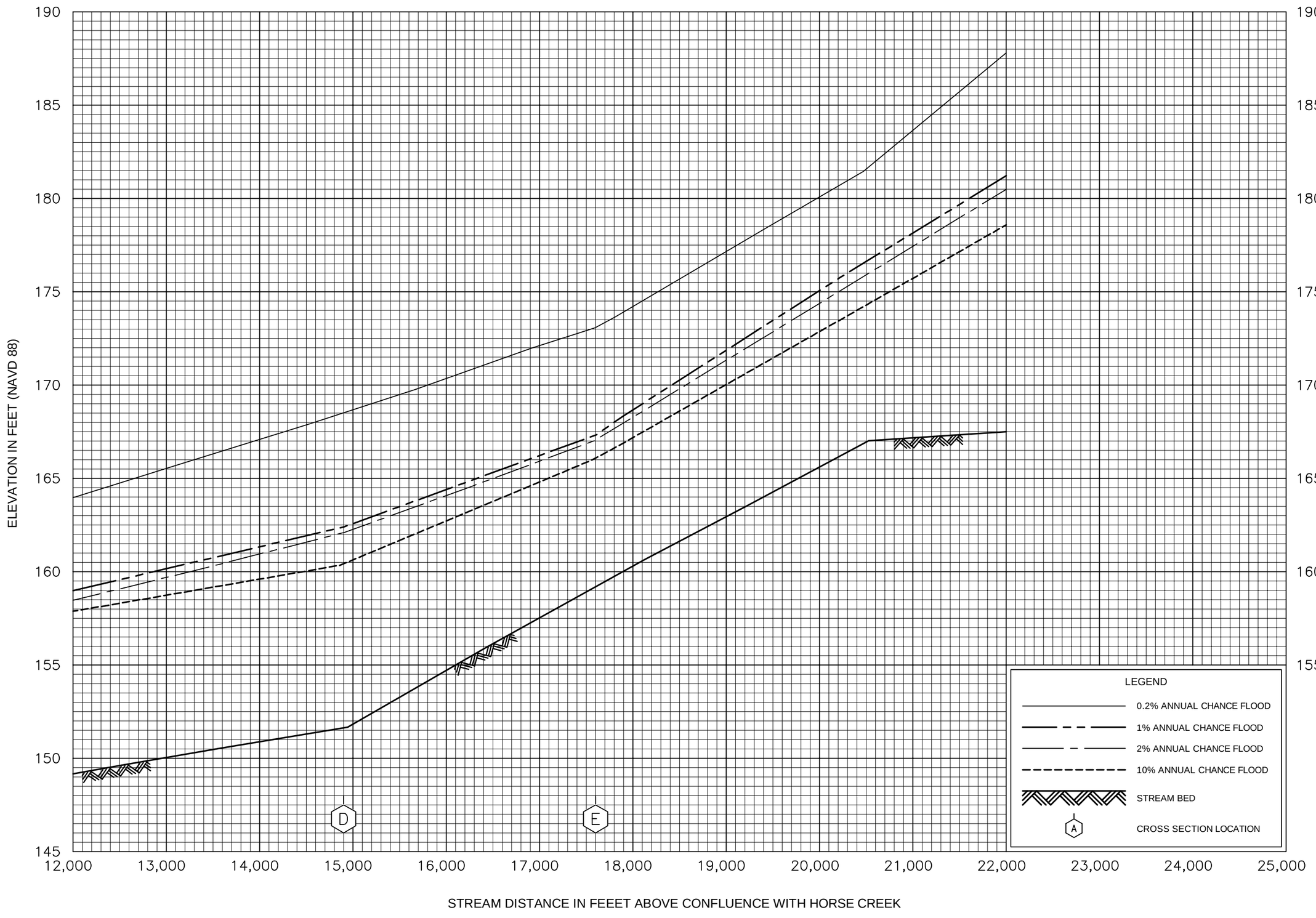

FLOOD PROFILES

LITTLE HORSE CREEK

FEDERAL EMERGENCY MANAGEMENT AGENCY

AIKEN COUNTY, SC

AND INCORPORATED AREAS

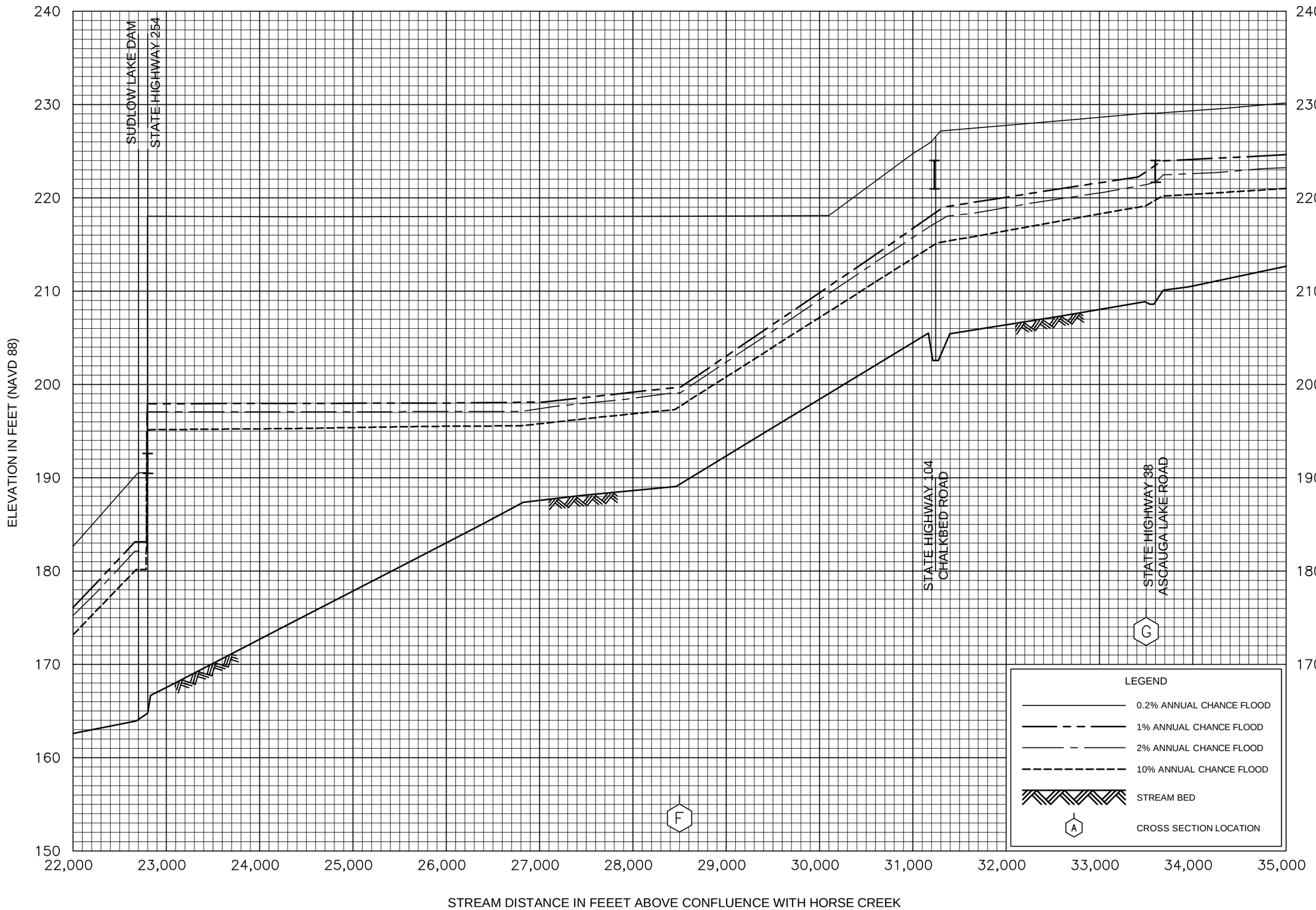

FLOOD PROFILES

LITTLE HORSE CREEK

FEDERAL EMERGENCY MANAGEMENT AGENCY

AIKEN COUNTY, SC

AND INCORPORATED AREAS

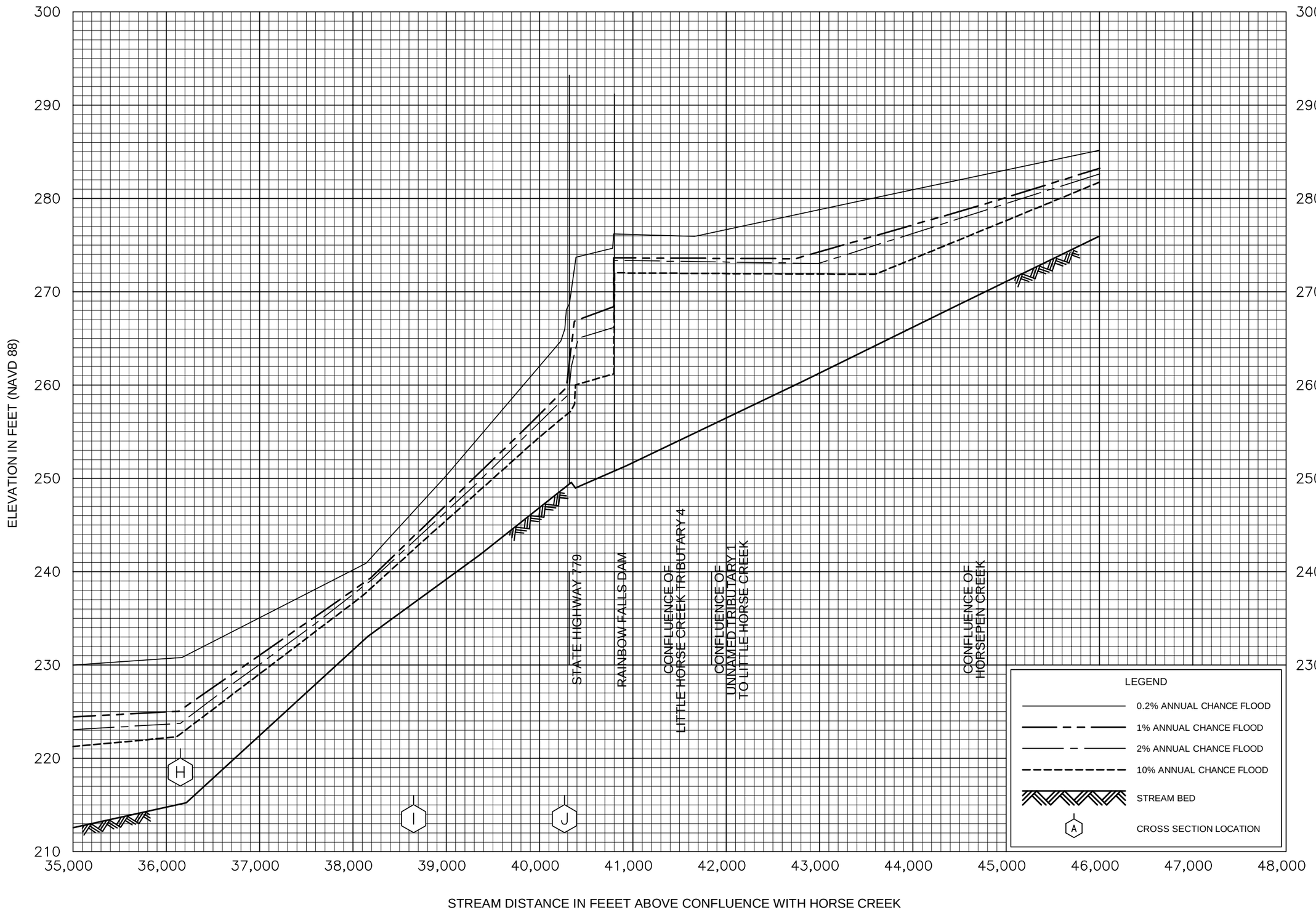

FLOOD PROFILES

LITTLE HORSE CREEK

FEDERAL EMERGENCY MANAGEMENT AGENCY

AIKEN COUNTY, SC

AND INCORPORATED AREAS

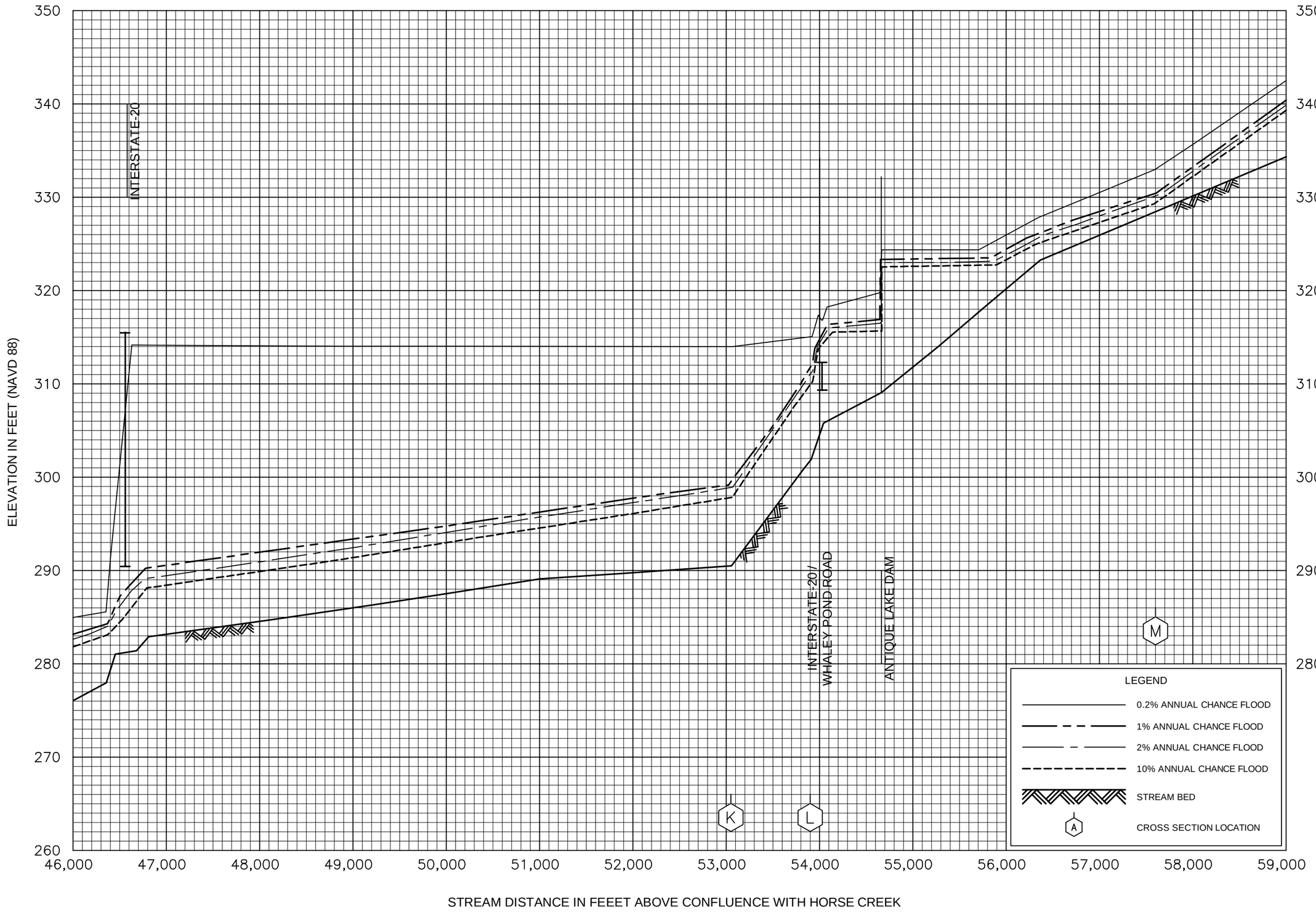

FLOOD PROFILES

LITTLE HORSE CREEK

FEDERAL EMERGENCY MANAGEMENT AGENCY

AIKEN COUNTY, SC

AND INCORPORATED AREAS

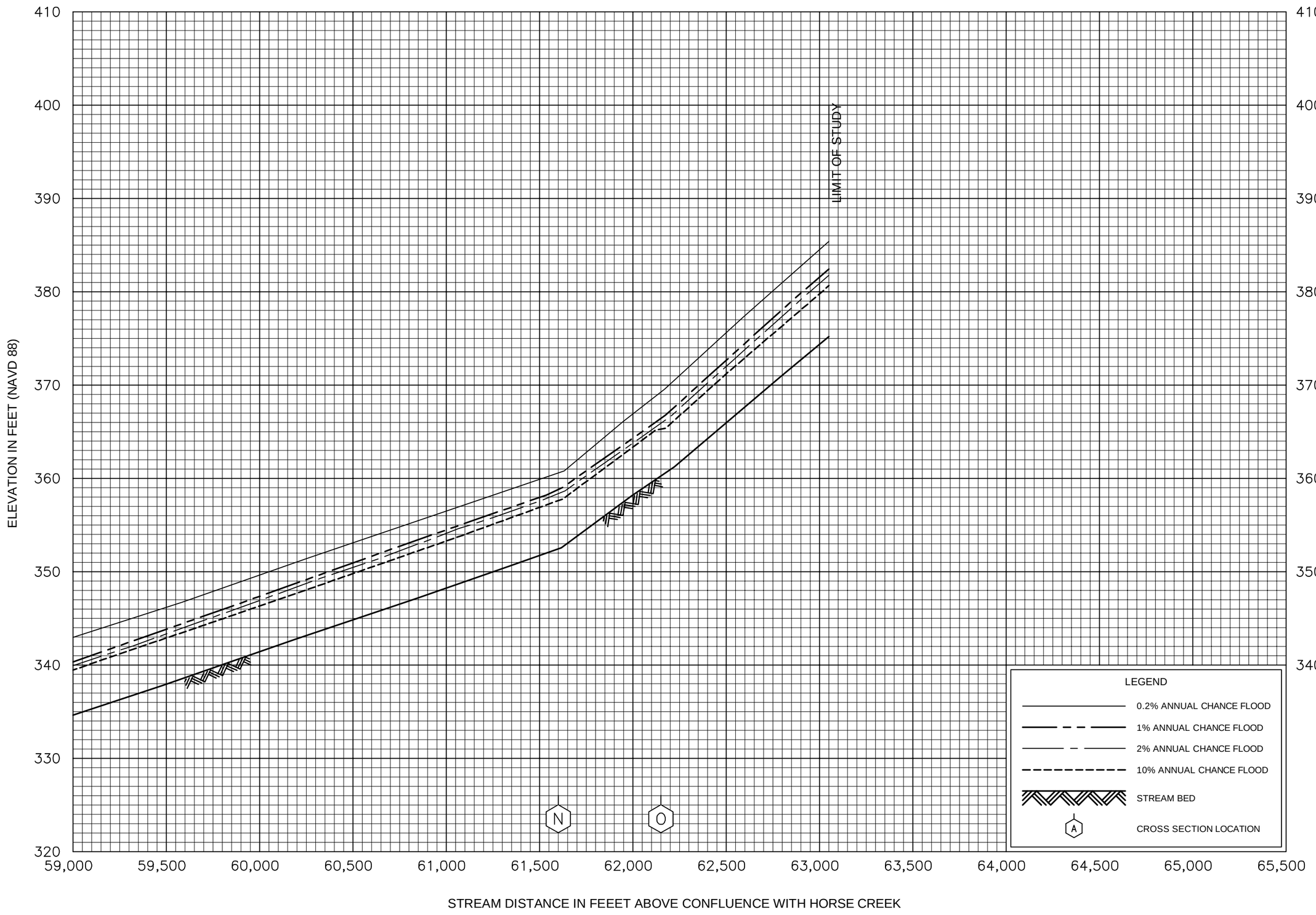

FLOOD PROFILES

LITTLE HORSE CREEK

FEDERAL EMERGENCY MANAGEMENT AGENCY

AIKEN COUNTY, SC

AND INCORPORATED AREAS

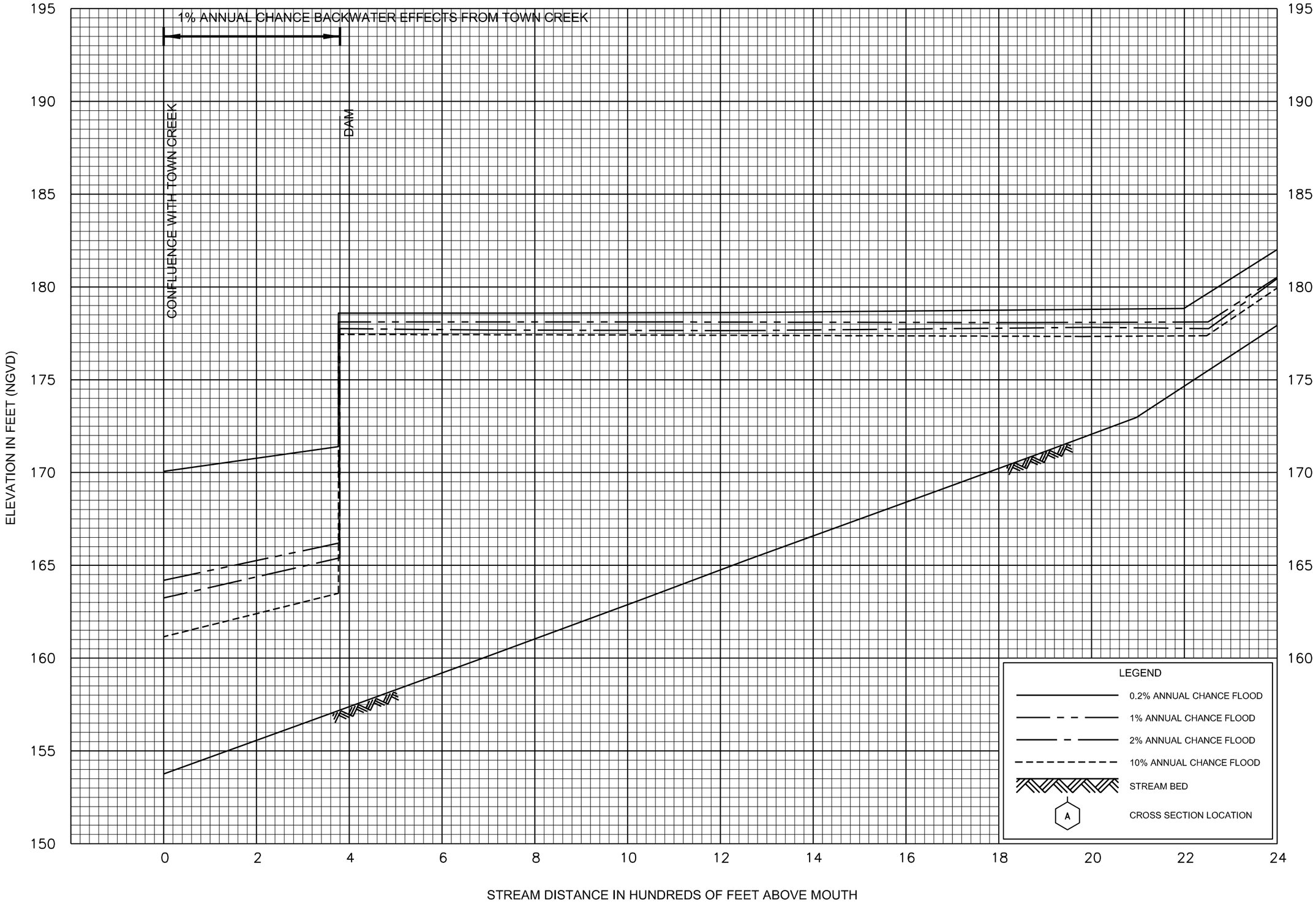

FLOOD PROFILES

LONG BRANCH SOUTH

FEDERAL EMERGENCY MANAGEMENT AGENCY

AIKEN COUNTY, SC

AND INCORPORATED AREAS

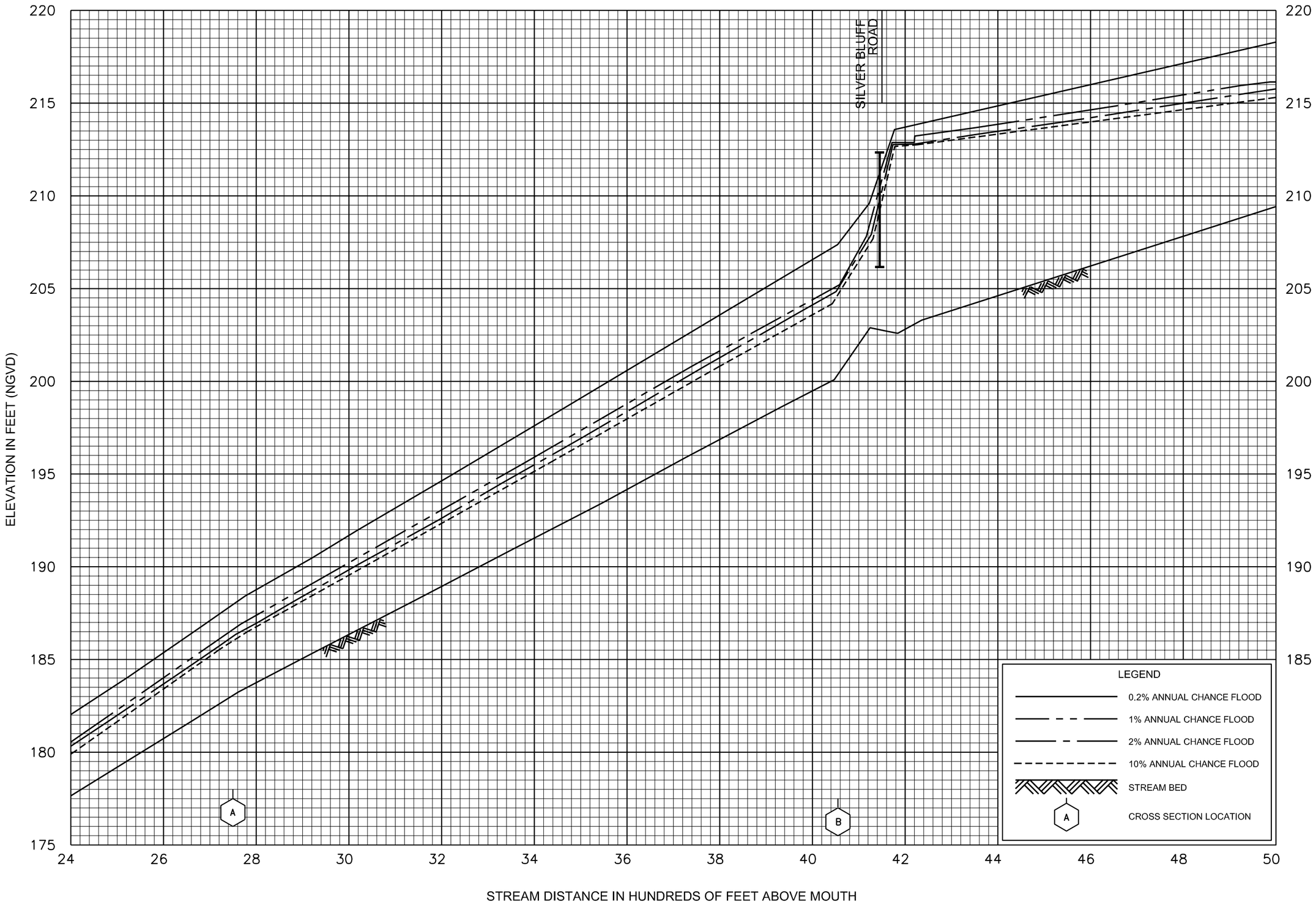

FLOOD PROFILES

LONG BRANCH SOUTH

FEDERAL EMERGENCY MANAGEMENT AGENCY

AIKEN COUNTY, SC

AND INCORPORATED AREAS

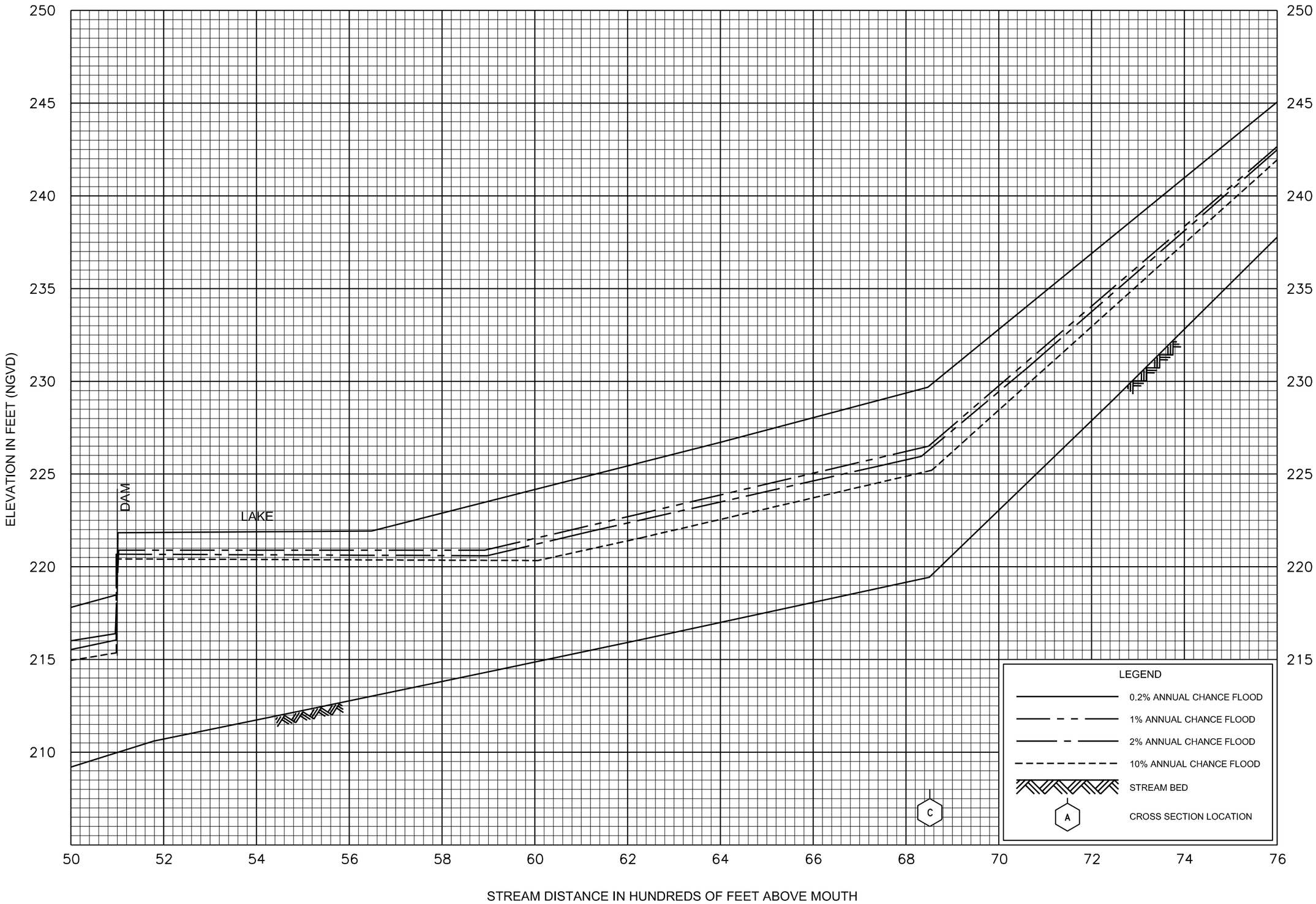

FLOOD PROFILES

LONG BRANCH SOUTH

FEDERAL EMERGENCY MANAGEMENT AGENCY

AIKEN COUNTY, SC

AND INCORPORATED AREAS

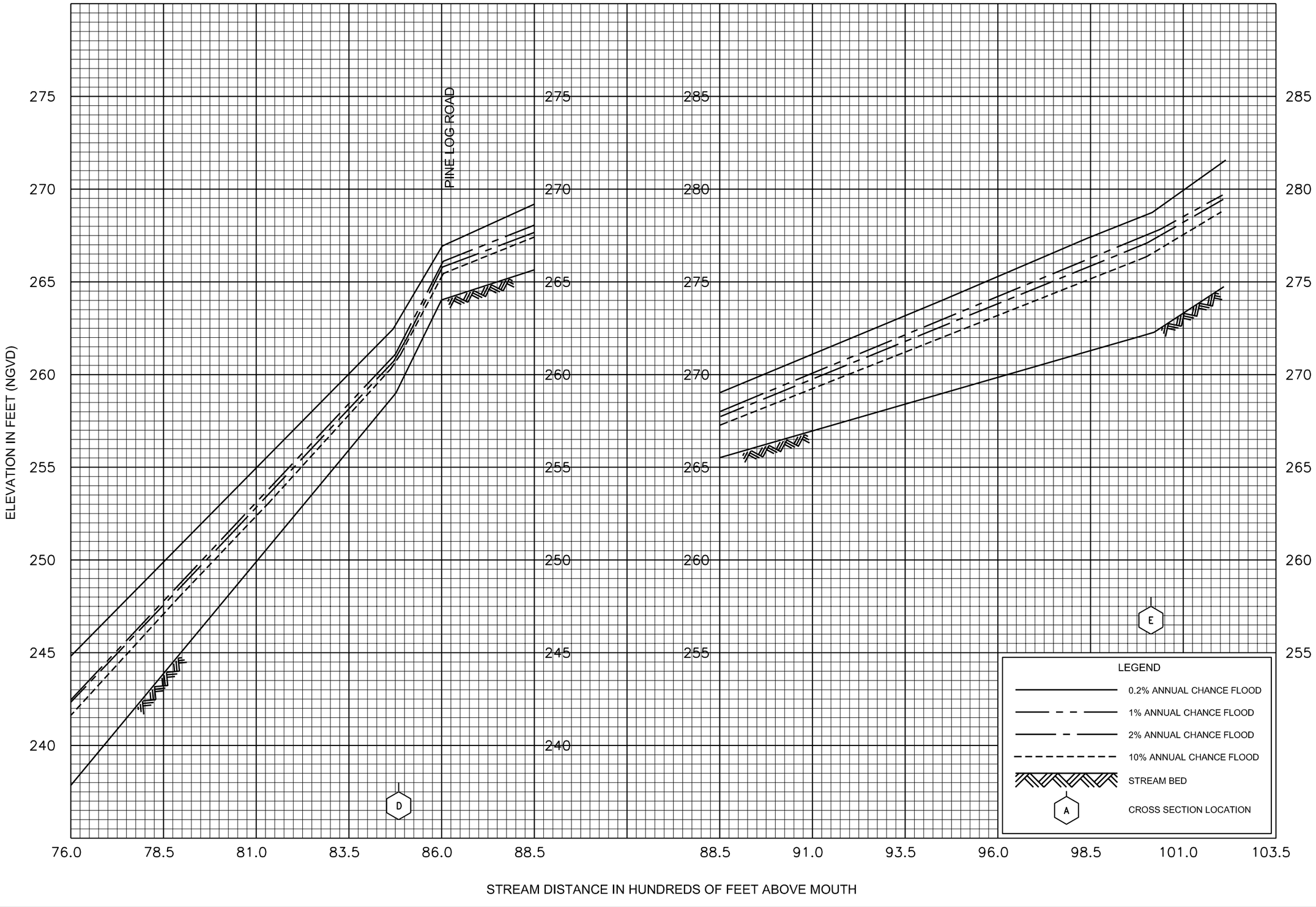

FLOOD PROFILES

LONG BRANCH SOUTH

FEDERAL EMERGENCY MANAGEMENT AGENCY

AIKEN COUNTY, SC

AND INCORPORATED AREAS

63P

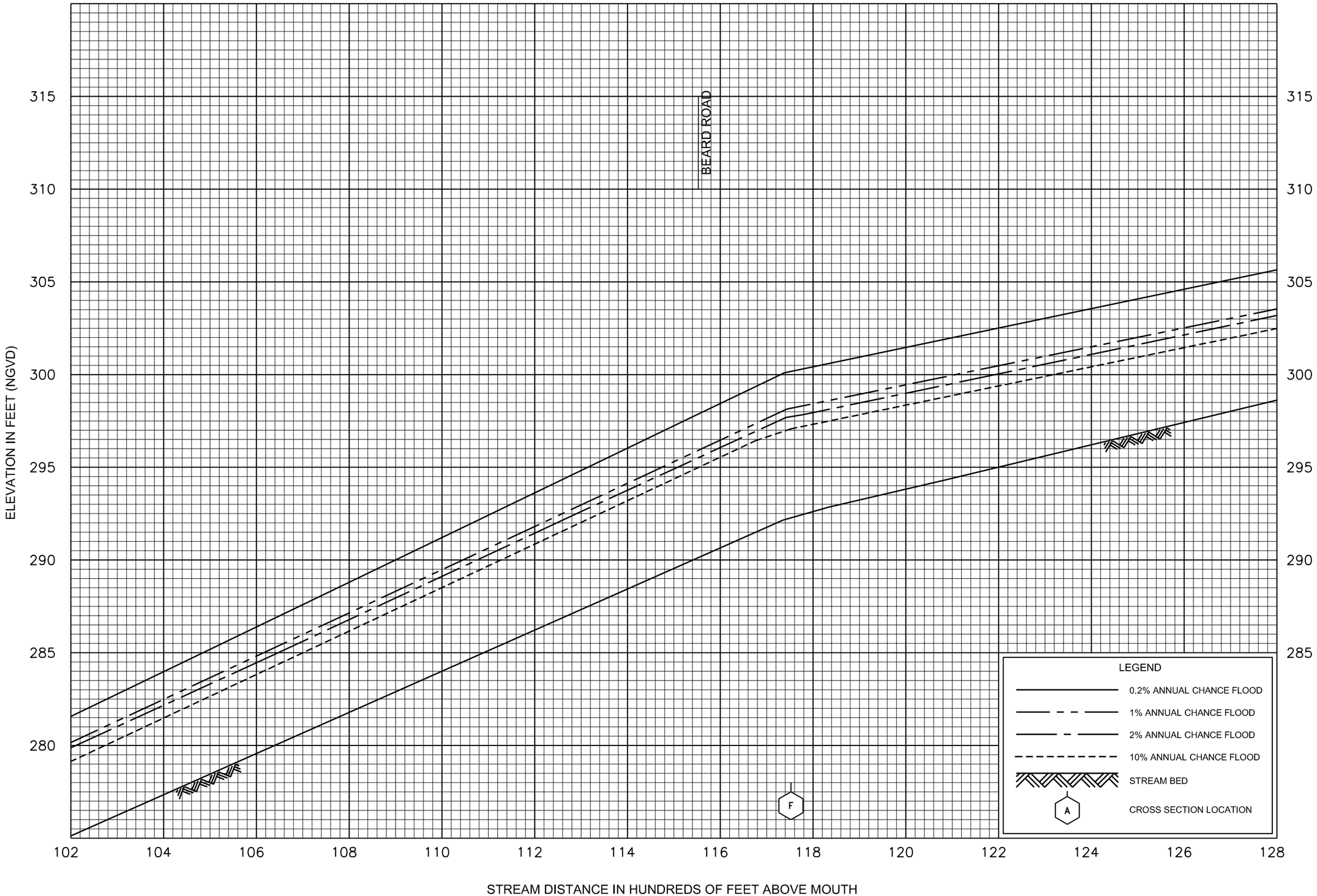

FLOOD PROFILES

LONG BRANCH SOUTH

FEDERAL EMERGENCY MANAGEMENT AGENCY

AIKEN COUNTY, SC

AND INCORPORATED AREAS

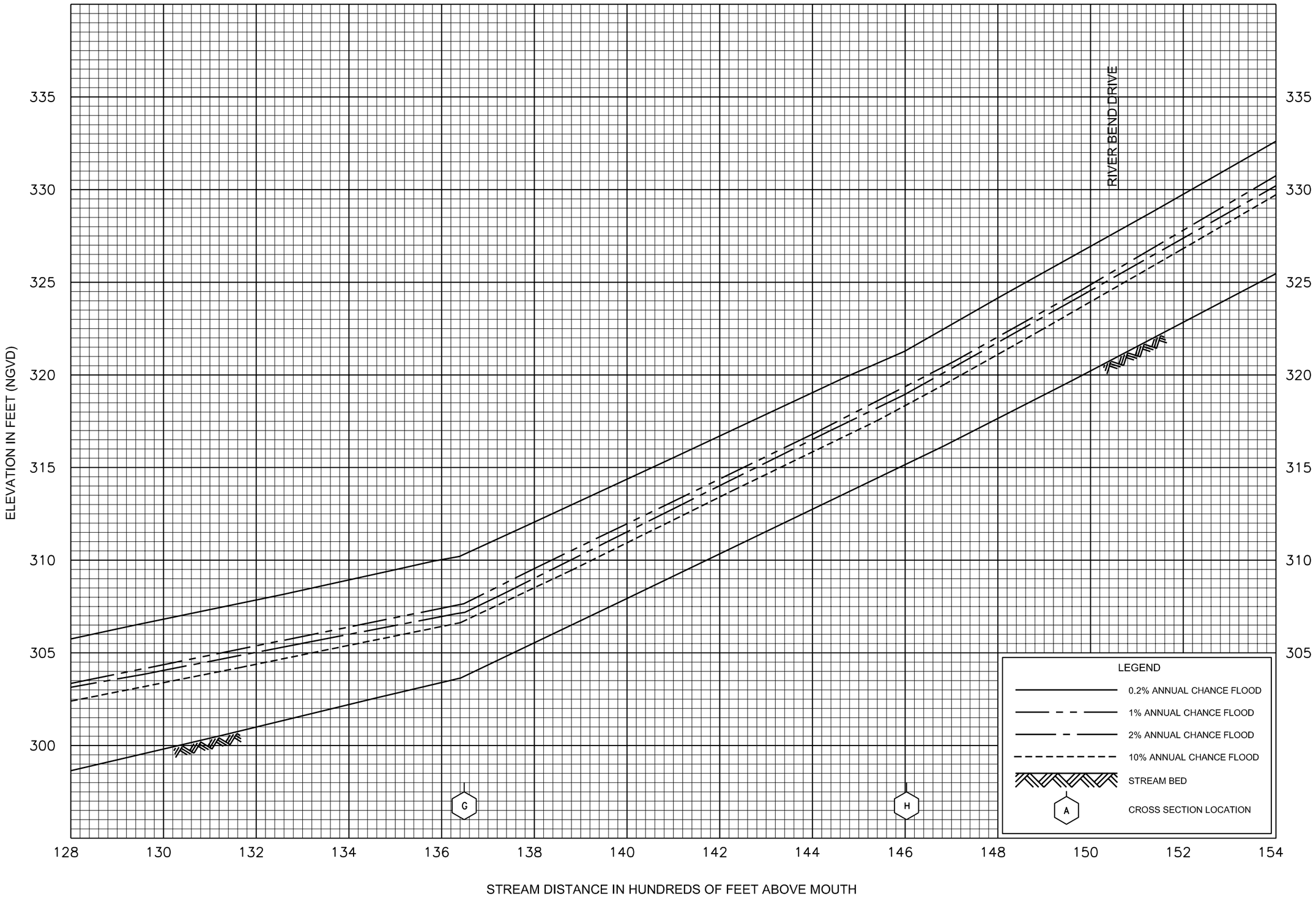

FLOOD PROFILES

LONG BRANCH SOUTH

FEDERAL EMERGENCY MANAGEMENT AGENCY

AIKEN COUNTY, SC

AND INCORPORATED AREAS



FLOOD PROFILES

LONG BRANCH SOUTH

FEDERAL EMERGENCY MANAGEMENT AGENCY

AIKEN COUNTY, SC
AND INCORPORATED AREAS

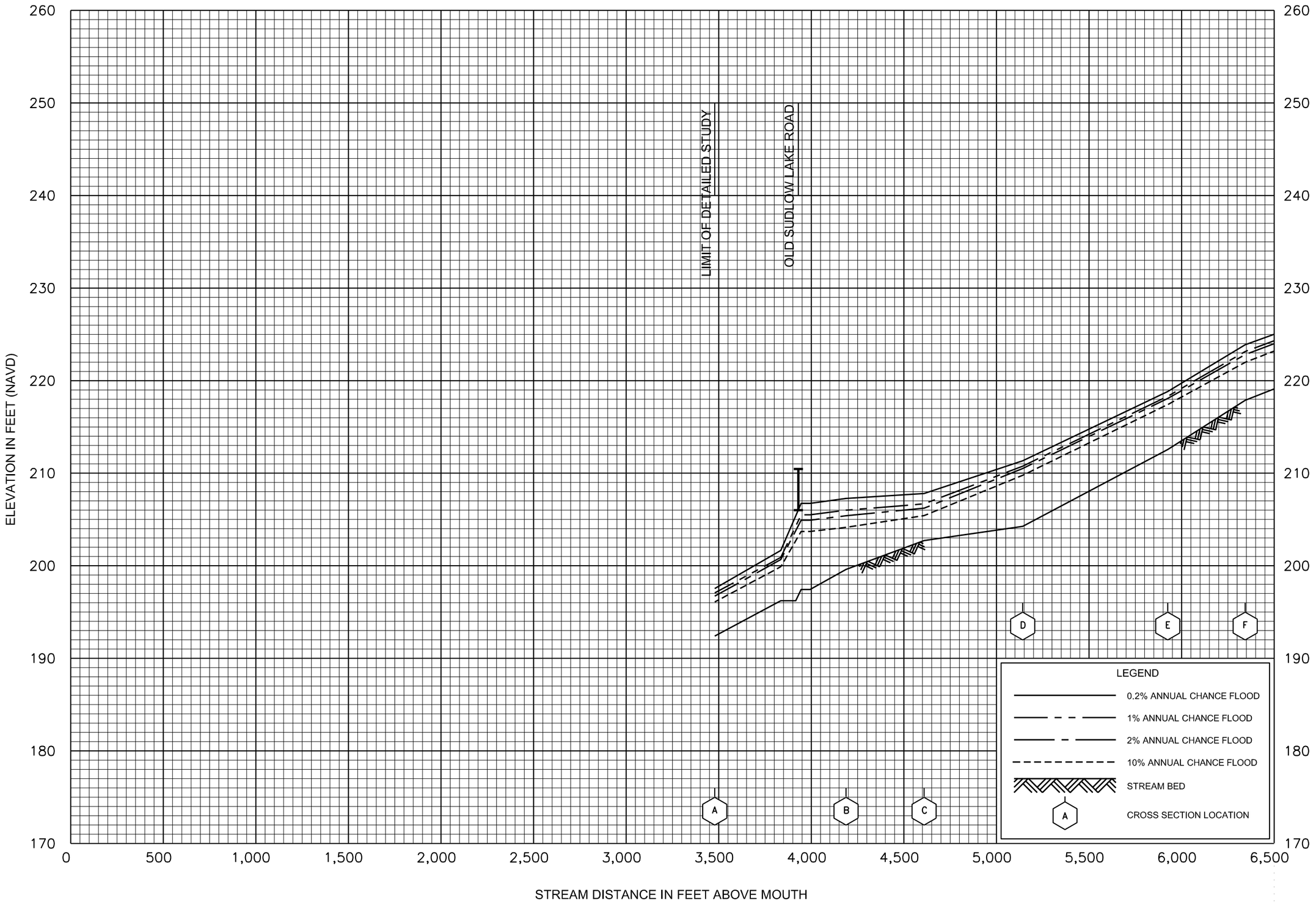

FLOOD PROFILES

MIMS BRANCH

FEDERAL EMERGENCY MANAGEMENT AGENCY

AIKEN COUNTY, SC

AND INCORPORATED AREAS

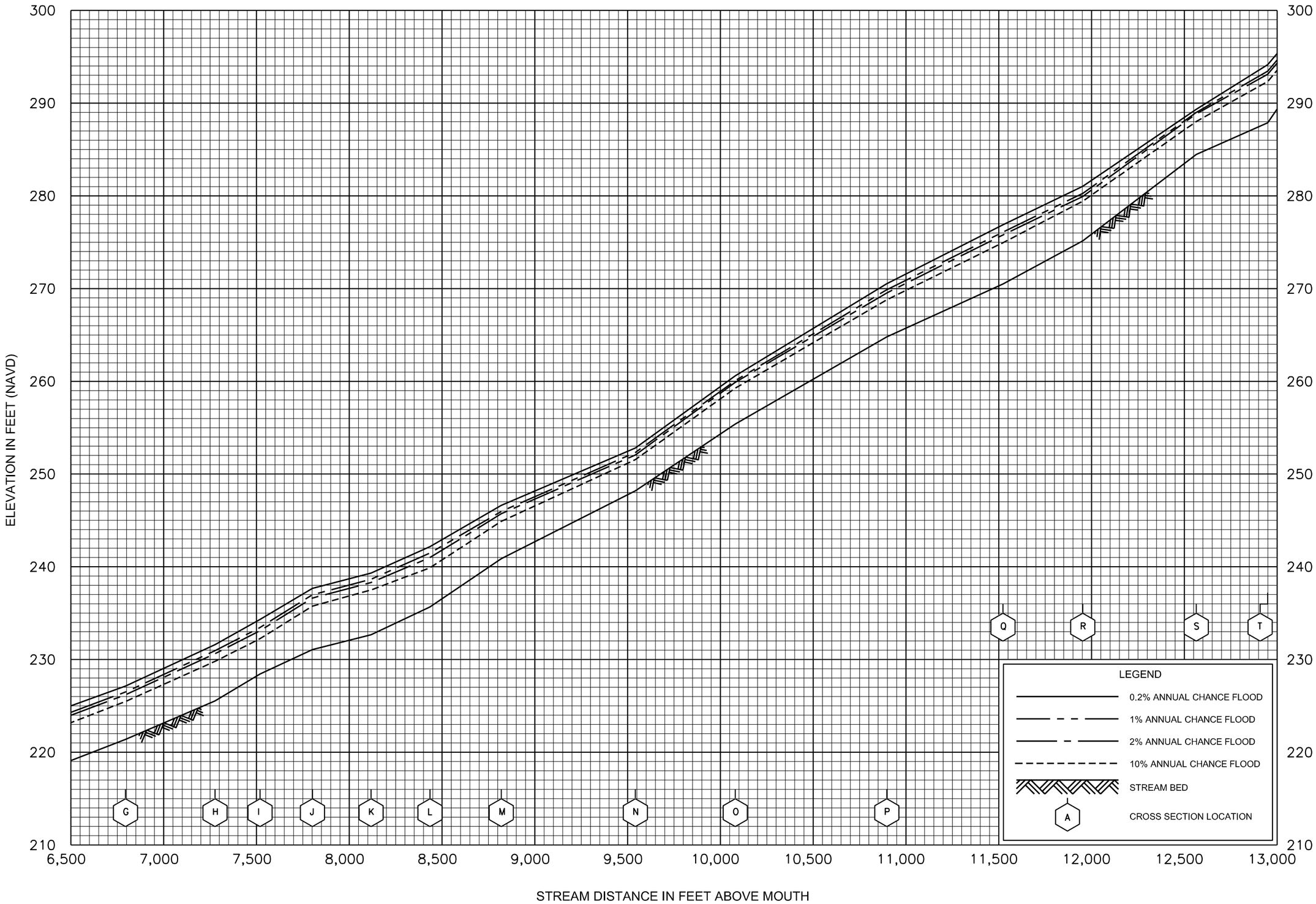

FLOOD PROFILES

MIMS BRANCH

FEDERAL EMERGENCY MANAGEMENT AGENCY

AIKEN COUNTY, SC

AND INCORPORATED AREAS

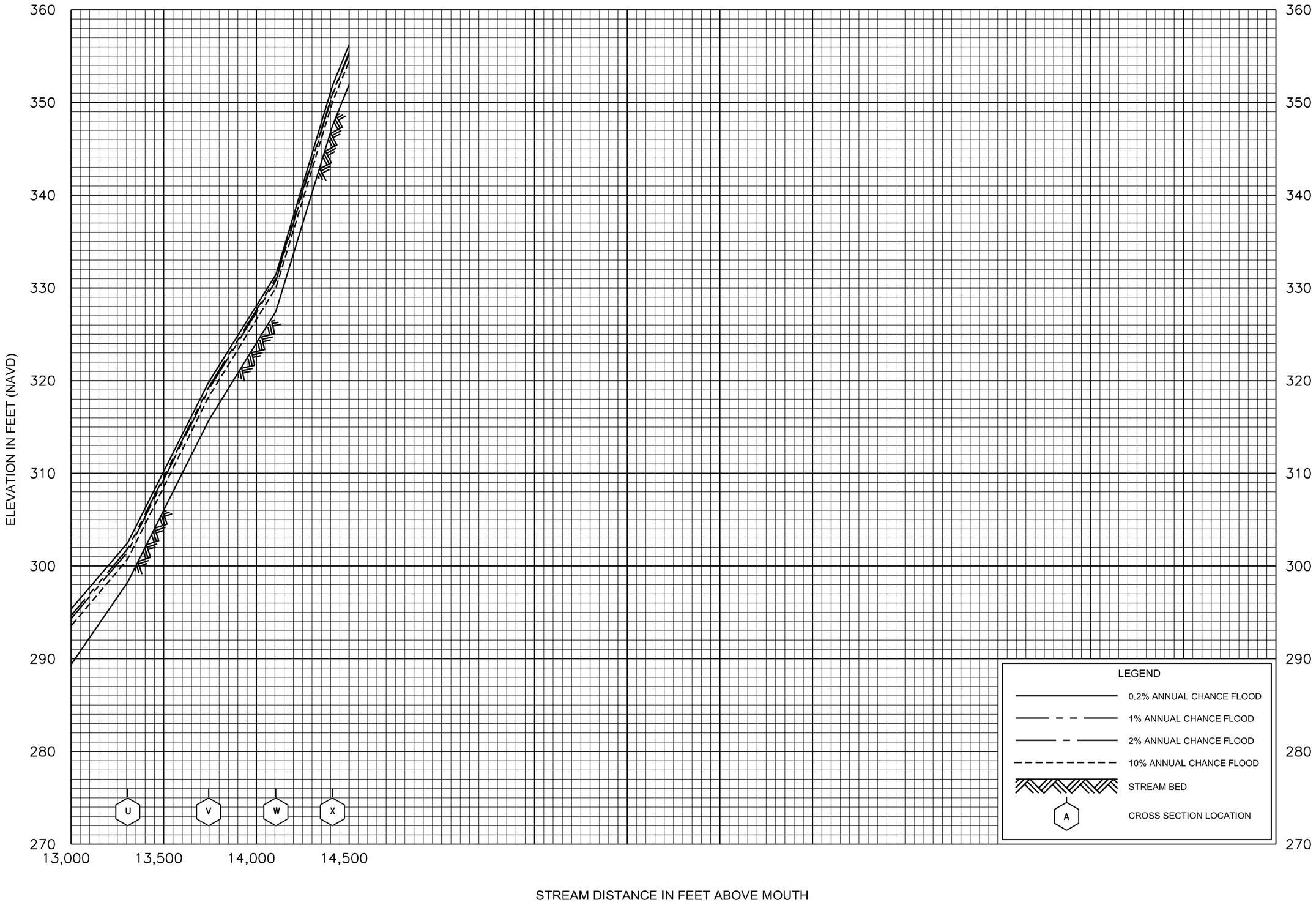

FLOOD PROFILES

MIMS BRANCH

FEDERAL EMERGENCY MANAGEMENT AGENCY

AIKEN COUNTY, SC

AND INCORPORATED AREAS

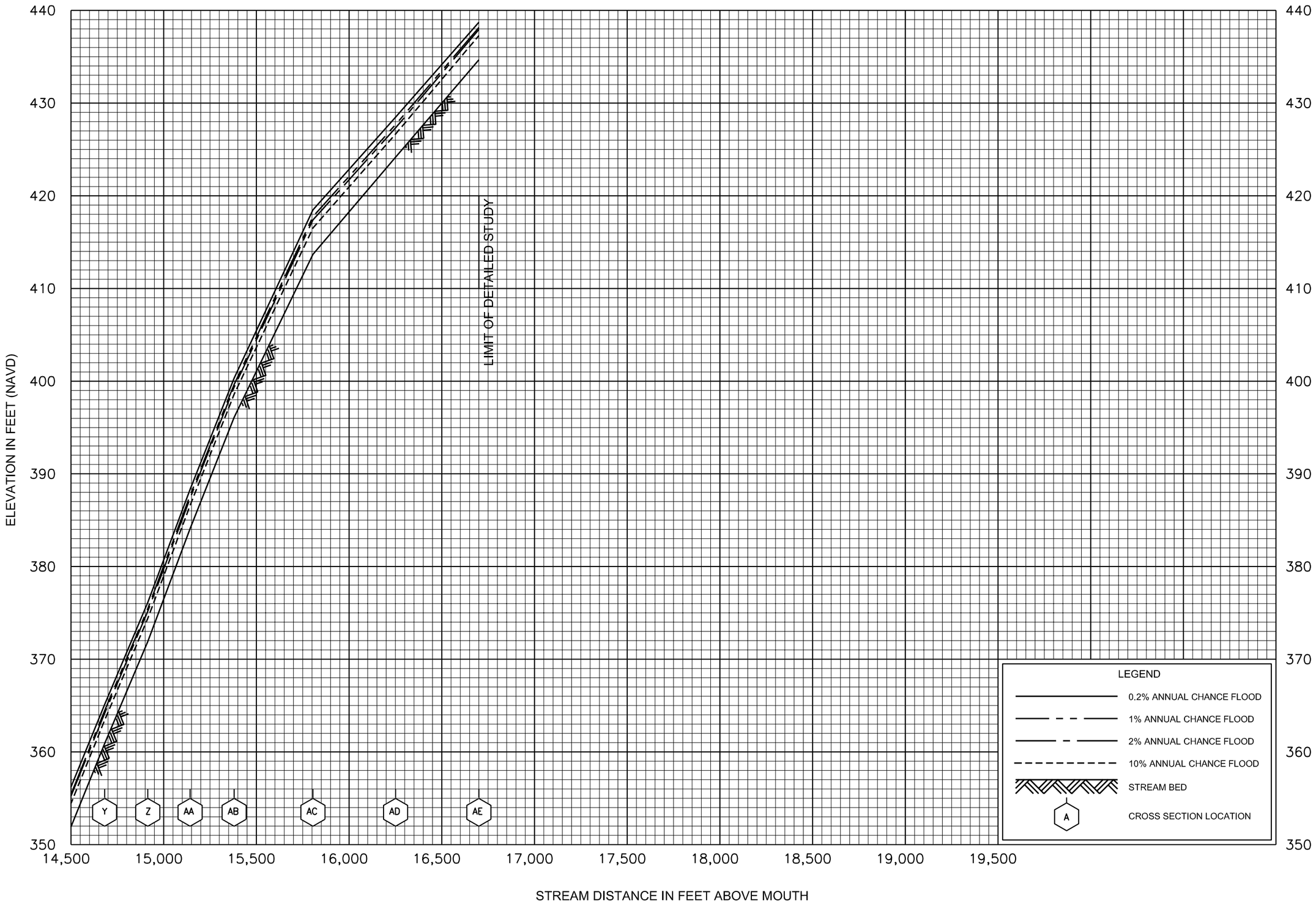

FLOOD PROFILES

MIMS BRANCH

FEDERAL EMERGENCY MANAGEMENT AGENCY

AIKEN COUNTY, SC

AND INCORPORATED AREAS

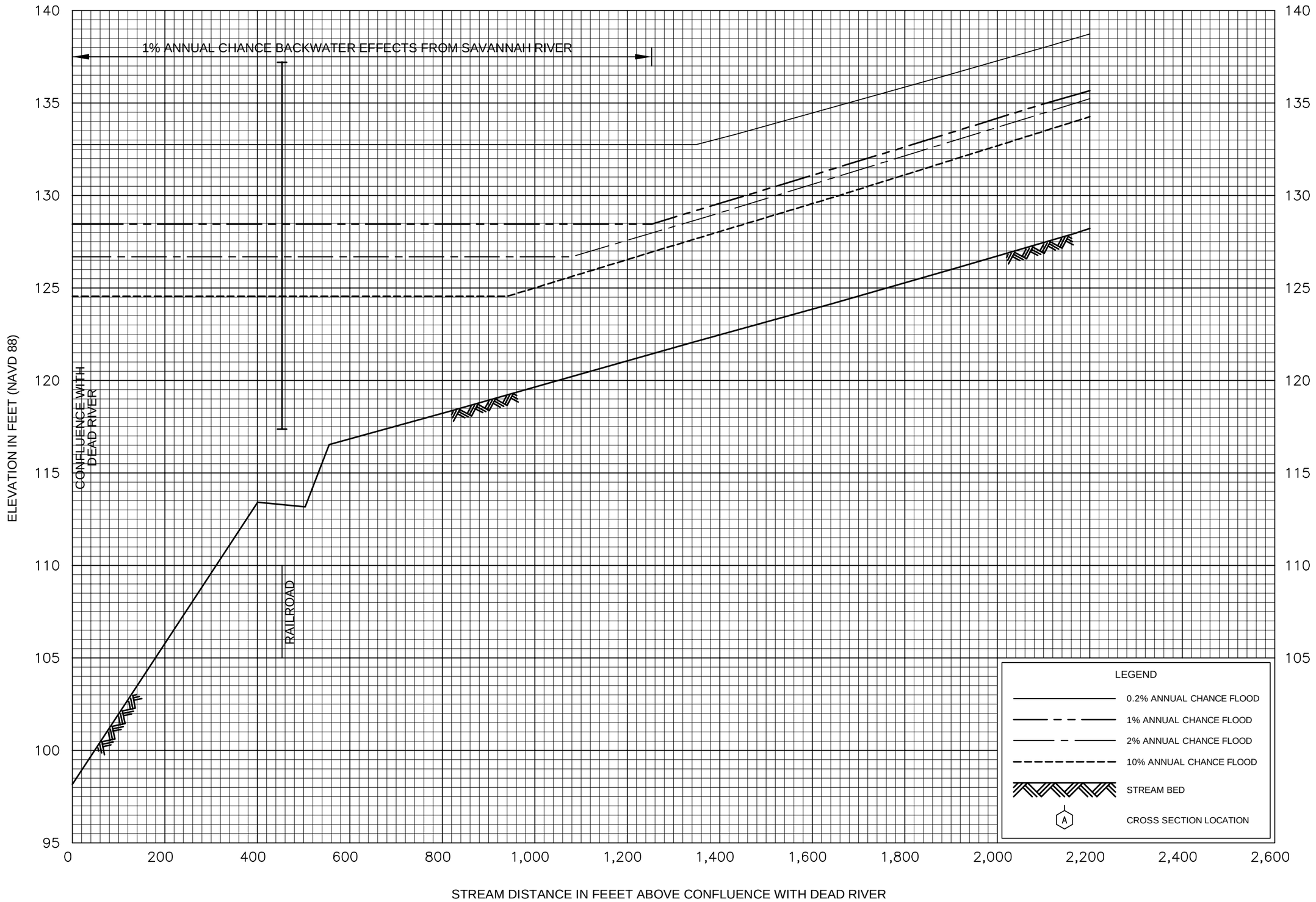

FLOOD PROFILES

NO NAME CREEK TO DEAD RIVER

FEDERAL EMERGENCY MANAGEMENT AGENCY

AIKEN COUNTY, SC

AND INCORPORATED AREAS

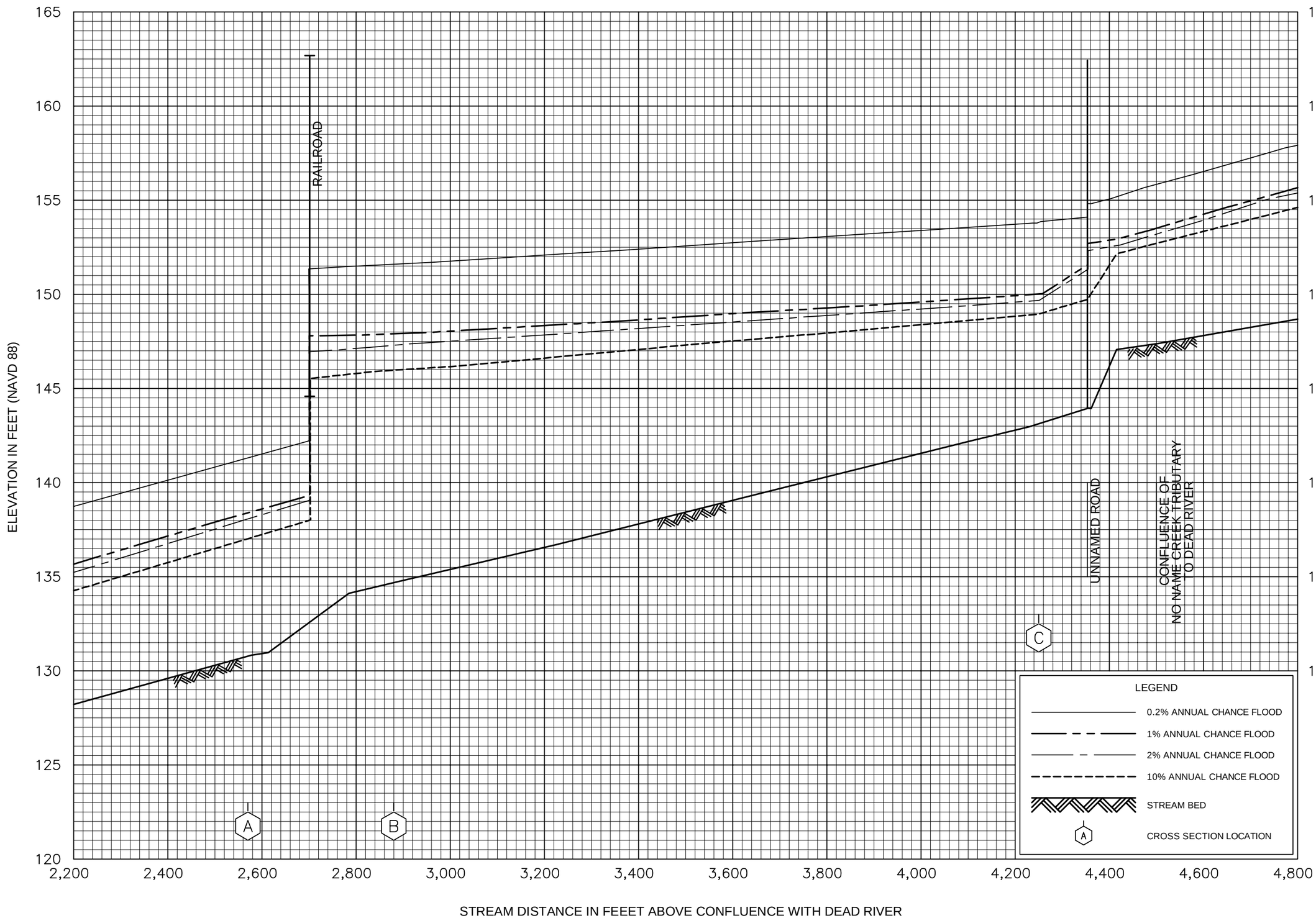

FLOOD PROFILES

NO NAME CREEK TO DEAD RIVER

FEDERAL EMERGENCY MANAGEMENT AGENCY

AIKEN COUNTY, SC

AND INCORPORATED AREAS

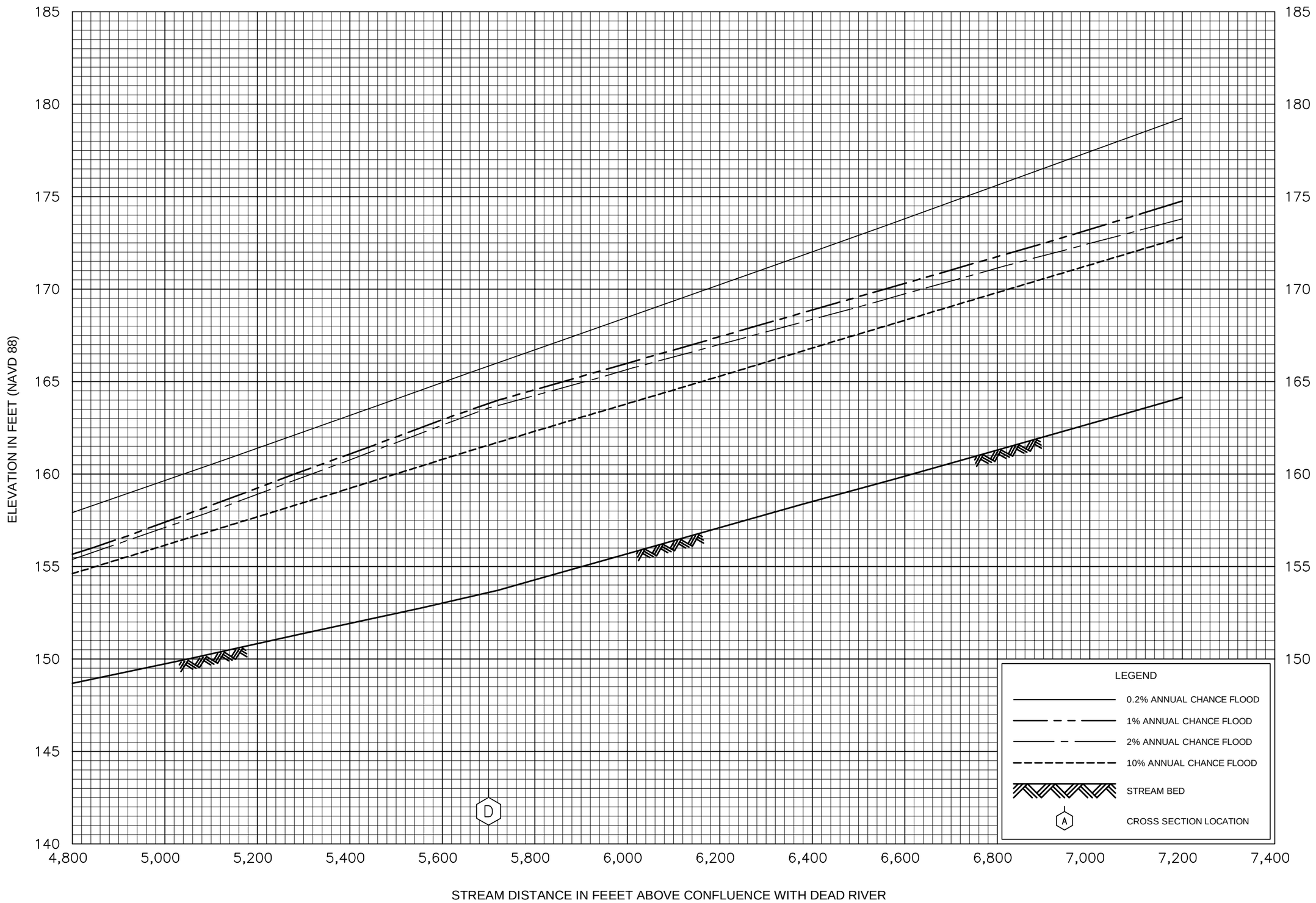

FLOOD PROFILES

NO NAME CREEK TO DEAD RIVER

FEDERAL EMERGENCY MANAGEMENT AGENCY

AIKEN COUNTY, SC

AND INCORPORATED AREAS

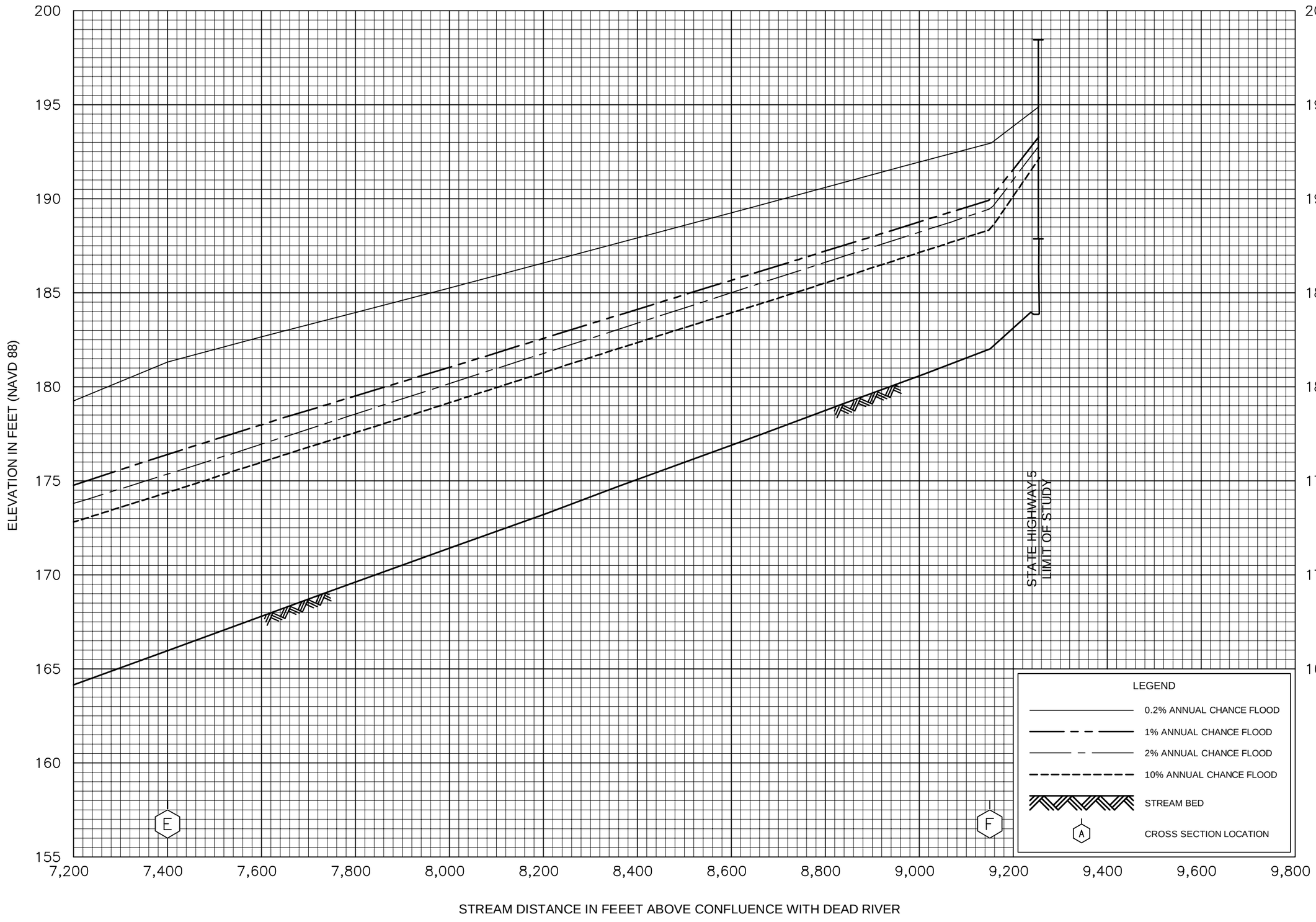

FLOOD PROFILES

NO NAME CREEK TO DEAD RIVER

FEDERAL EMERGENCY MANAGEMENT AGENCY

AIKEN COUNTY, SC

AND INCORPORATED AREAS

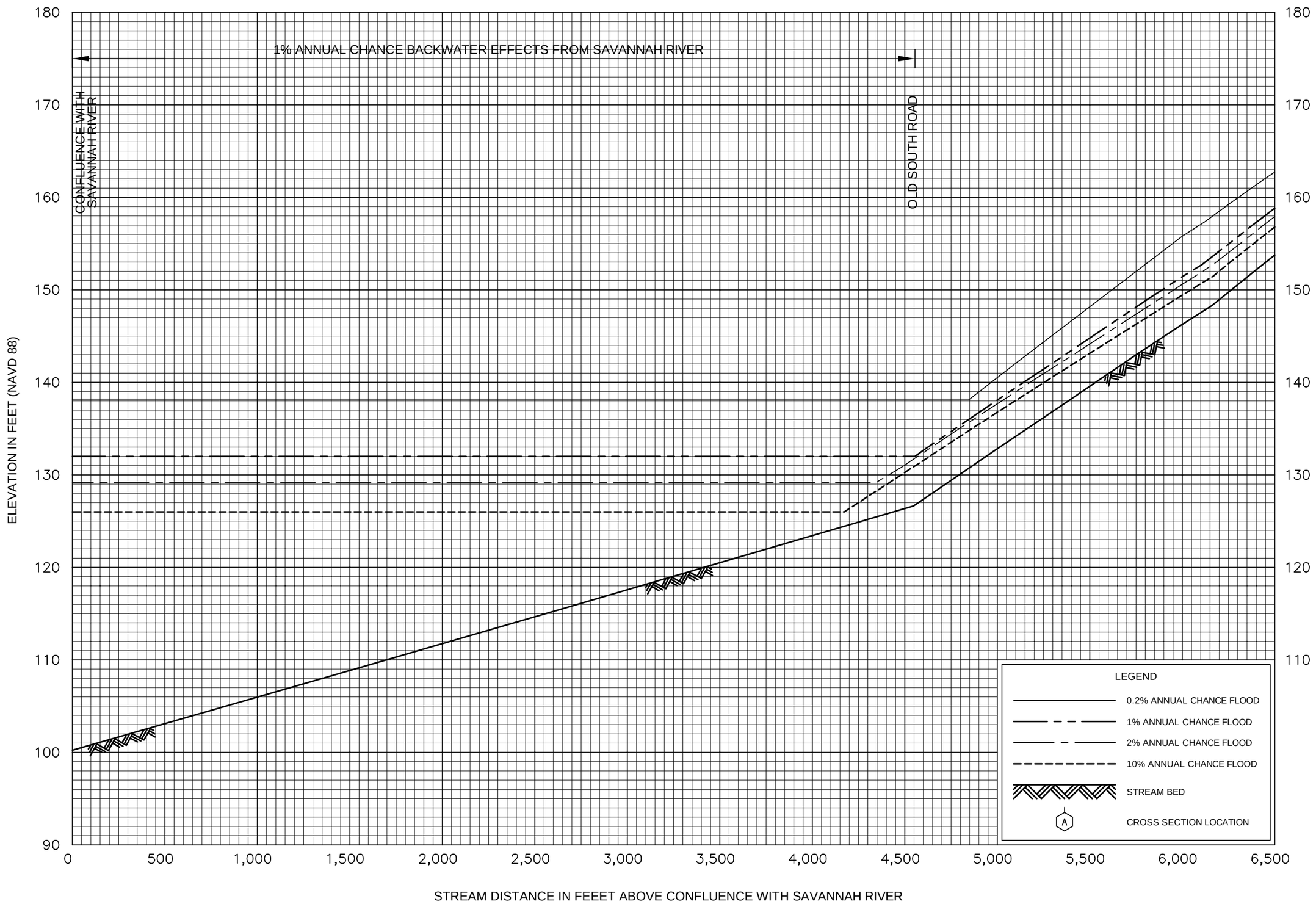

FLOOD PROFILES

NO NAME CREEK TO SAVANNAH RIVER

FEDERAL EMERGENCY MANAGEMENT AGENCY

AIKEN COUNTY, SC

AND INCORPORATED AREAS

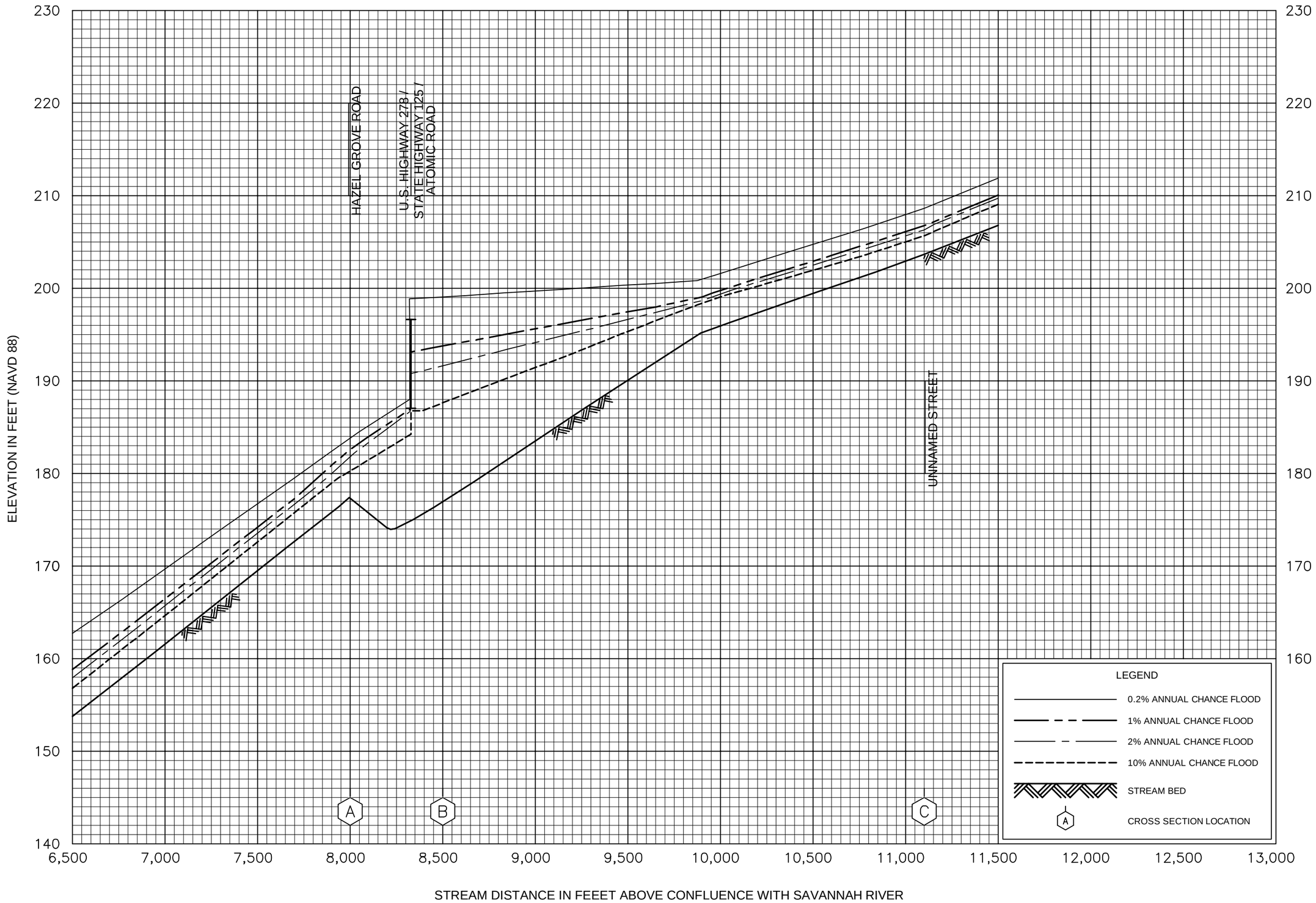

FLOOD PROFILES

NO NAME CREEK TO SAVANNAH RIVER

FEDERAL EMERGENCY MANAGEMENT AGENCY

AIKEN COUNTY, SC

AND INCORPORATED AREAS

76P

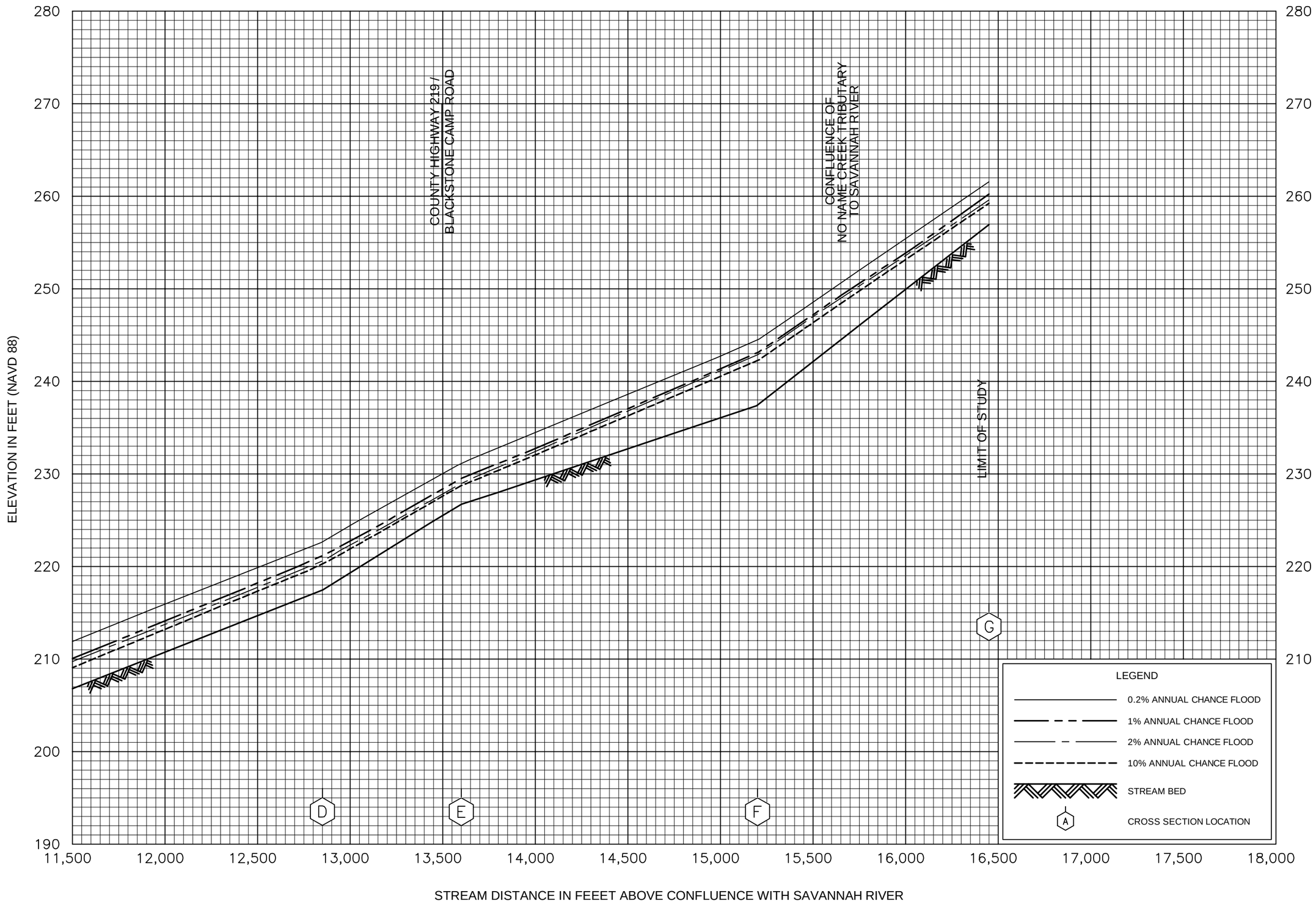

FLOOD PROFILES

NO NAME CREEK TO SAVANNAH RIVER

FEDERAL EMERGENCY MANAGEMENT AGENCY

AIKEN COUNTY, SC

AND INCORPORATED AREAS

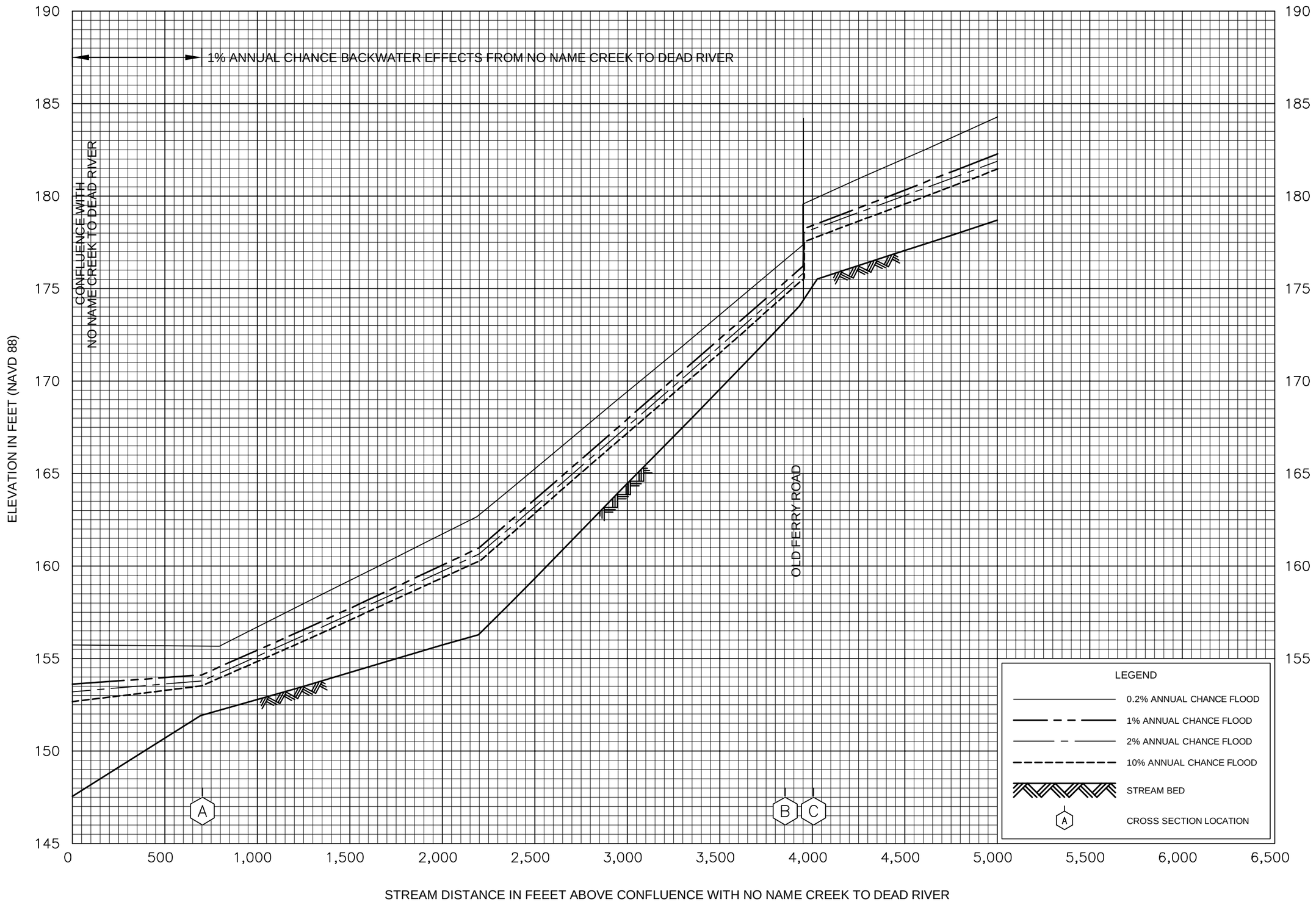

FLOOD PROFILES

NO NAME CREEK TRIBUTARY TO DEAD RIVER

FEDERAL EMERGENCY MANAGEMENT AGENCY

AIKEN COUNTY, SC

AND INCORPORATED AREAS

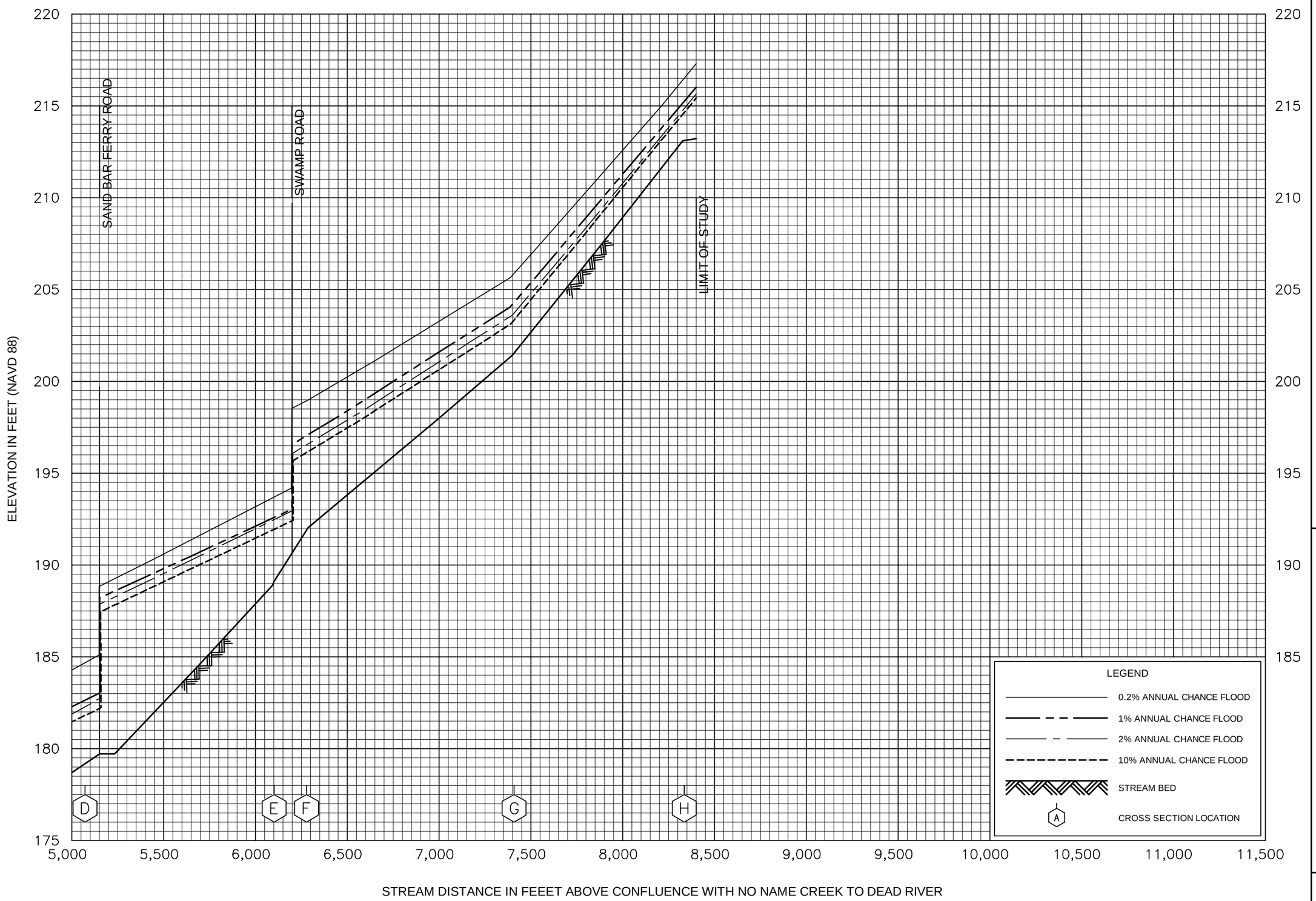

FLOOD PROFILES

NO NAME CREEK TRIBUTARY TO DEAD RIVER

FEDERAL EMERGENCY MANAGEMENT AGENCY

AIKEN COUNTY, SC

AND INCORPORATED AREAS

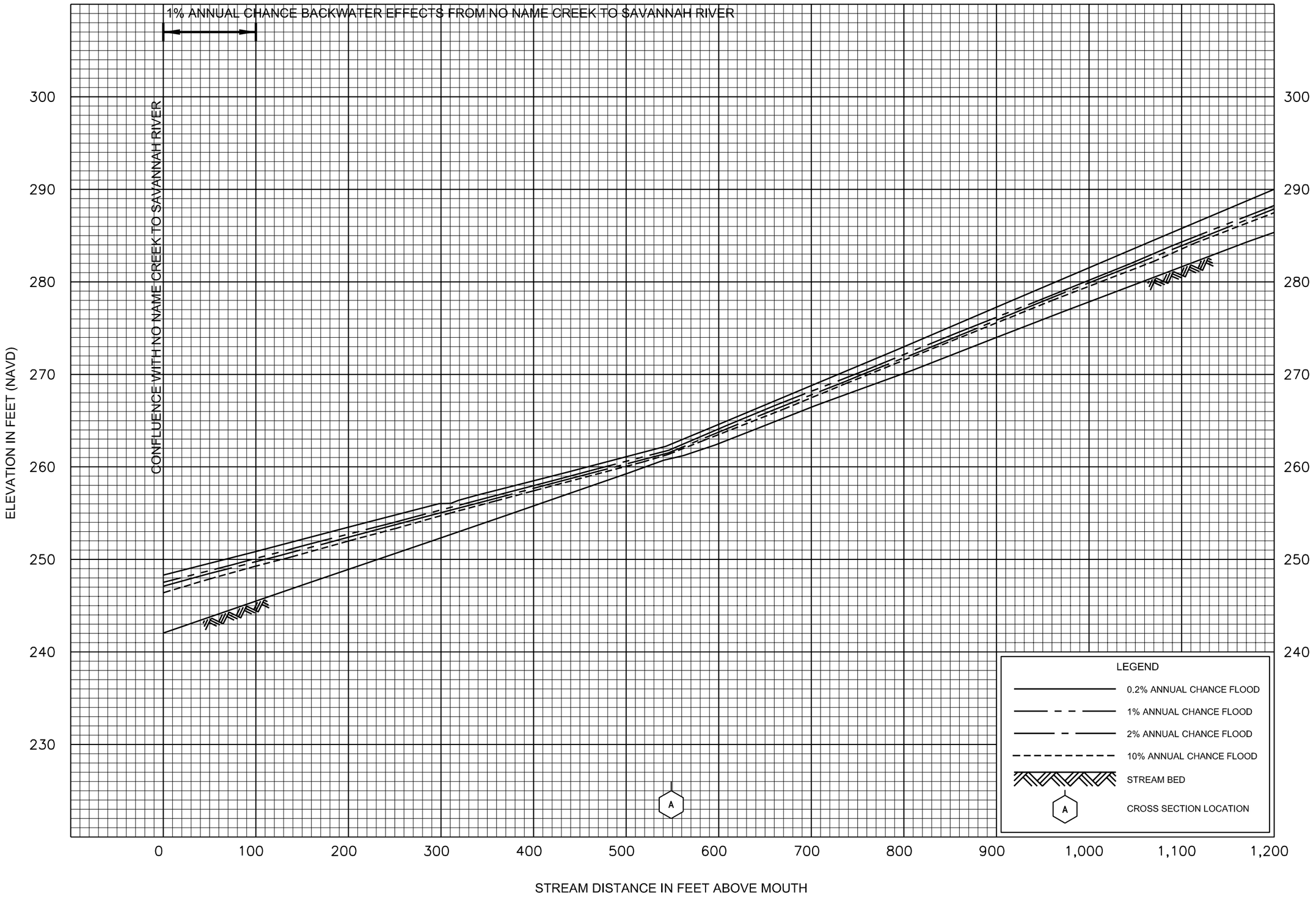

FLOOD PROFILES

NO NAME CREEK TRIBUTARY TO SAVANNAH RIVER

FEDERAL EMERGENCY MANAGEMENT AGENCY

AIKEN COUNTY, SC

AND INCORPORATED AREAS

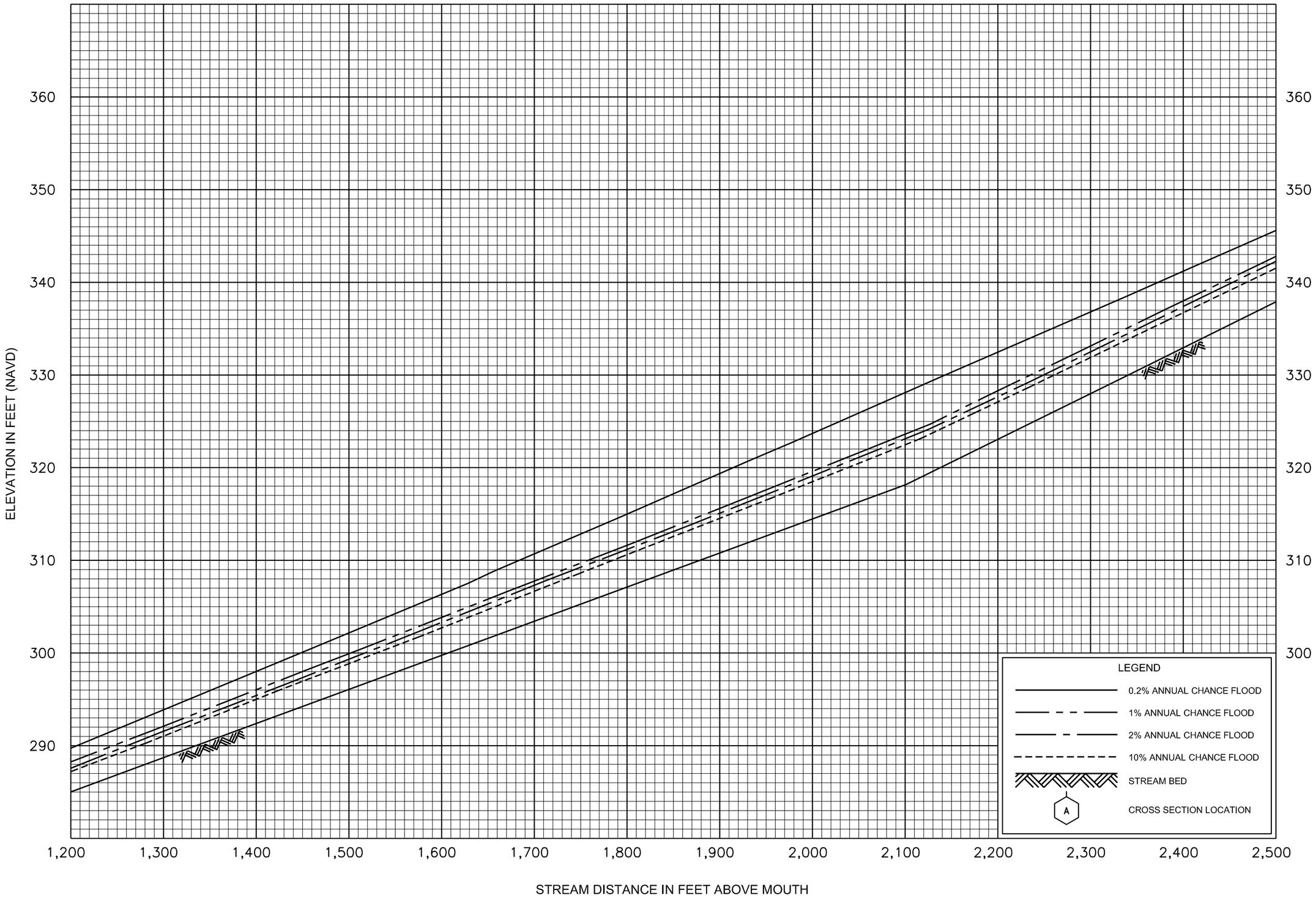

FLOOD PROFILES

NO NAME CREEK TRIBUTARY TO SAVANNAH RIVER

FEDERAL EMERGENCY MANAGEMENT AGENCY

AIKEN COUNTY, SC

AND INCORPORATED AREAS

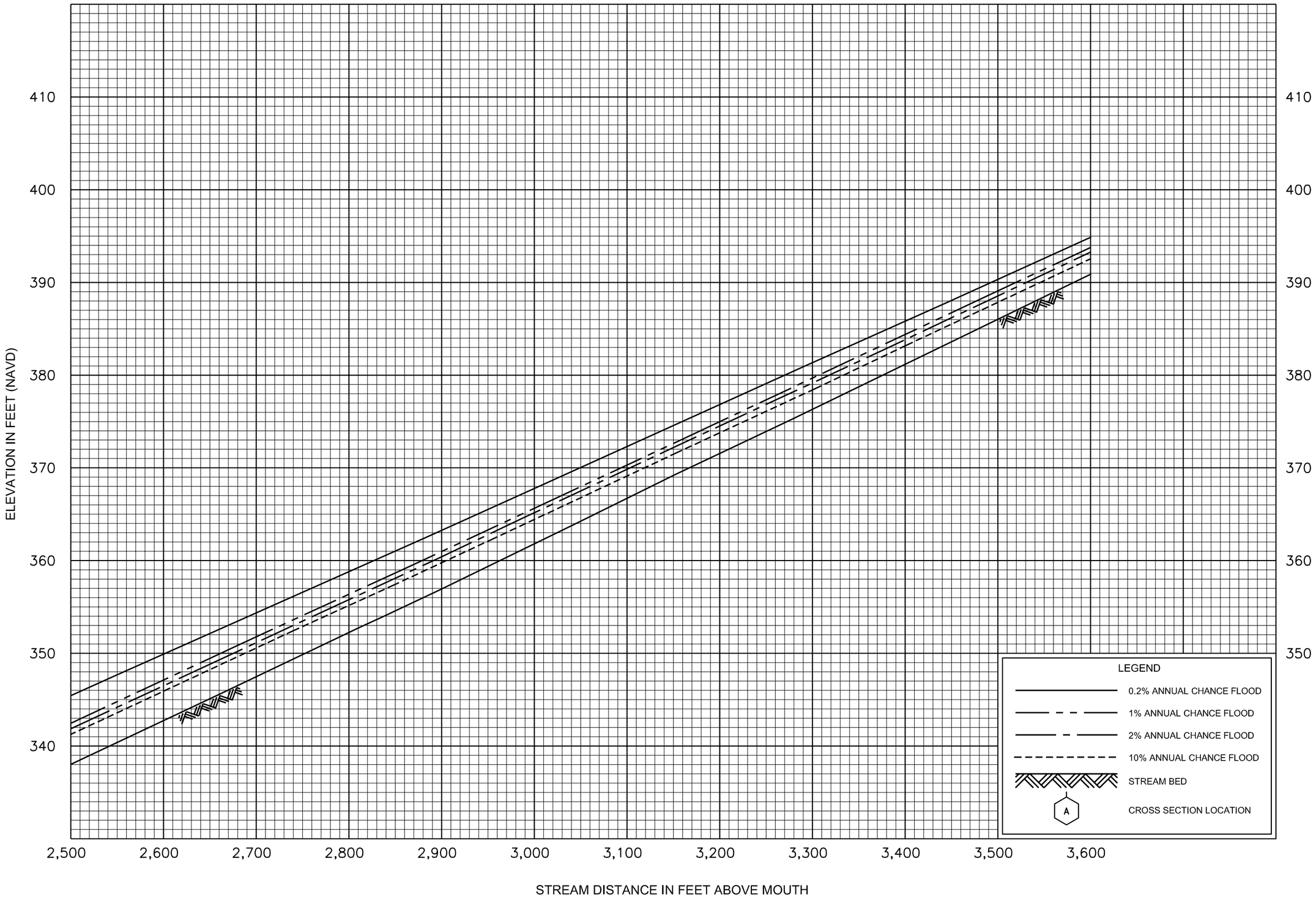

FLOOD PROFILES

NO NAME CREEK TRIBUTARY TO SAVANNAH RIVER

FEDERAL EMERGENCY MANAGEMENT AGENCY

AIKEN COUNTY, SC

AND INCORPORATED AREAS



FLOOD PROFILES

NO NAME CREEK TRIBUTARY TO SAVANNAH RIVER

FEDERAL EMERGENCY MANAGEMENT AGENCY

AIKEN COUNTY, SC

AND INCORPORATED AREAS

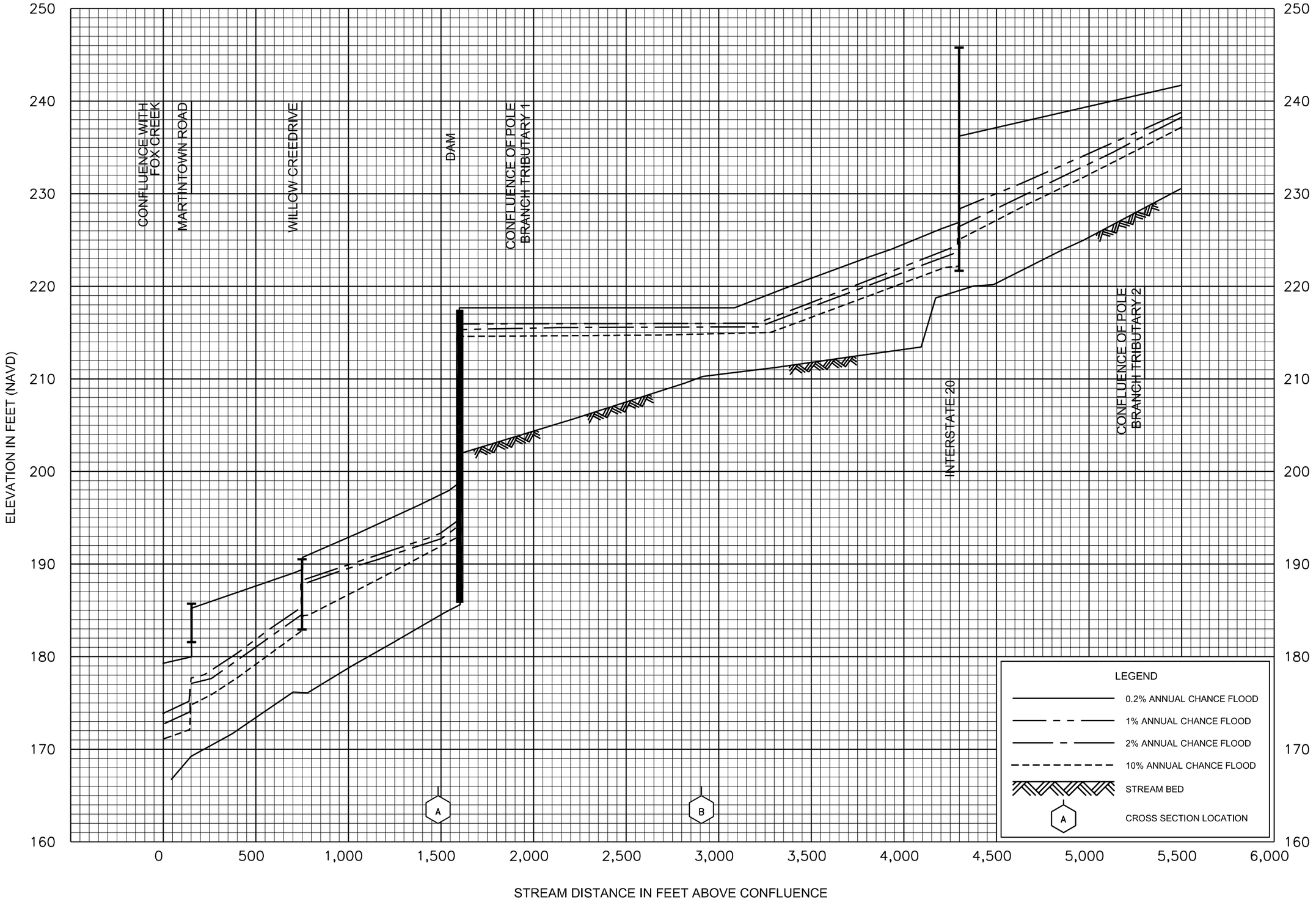

FLOOD PROFILES

POLE BRANCH

FEDERAL EMERGENCY MANAGEMENT AGENCY

AIKEN COUNTY, SC

AND INCORPORATED AREAS

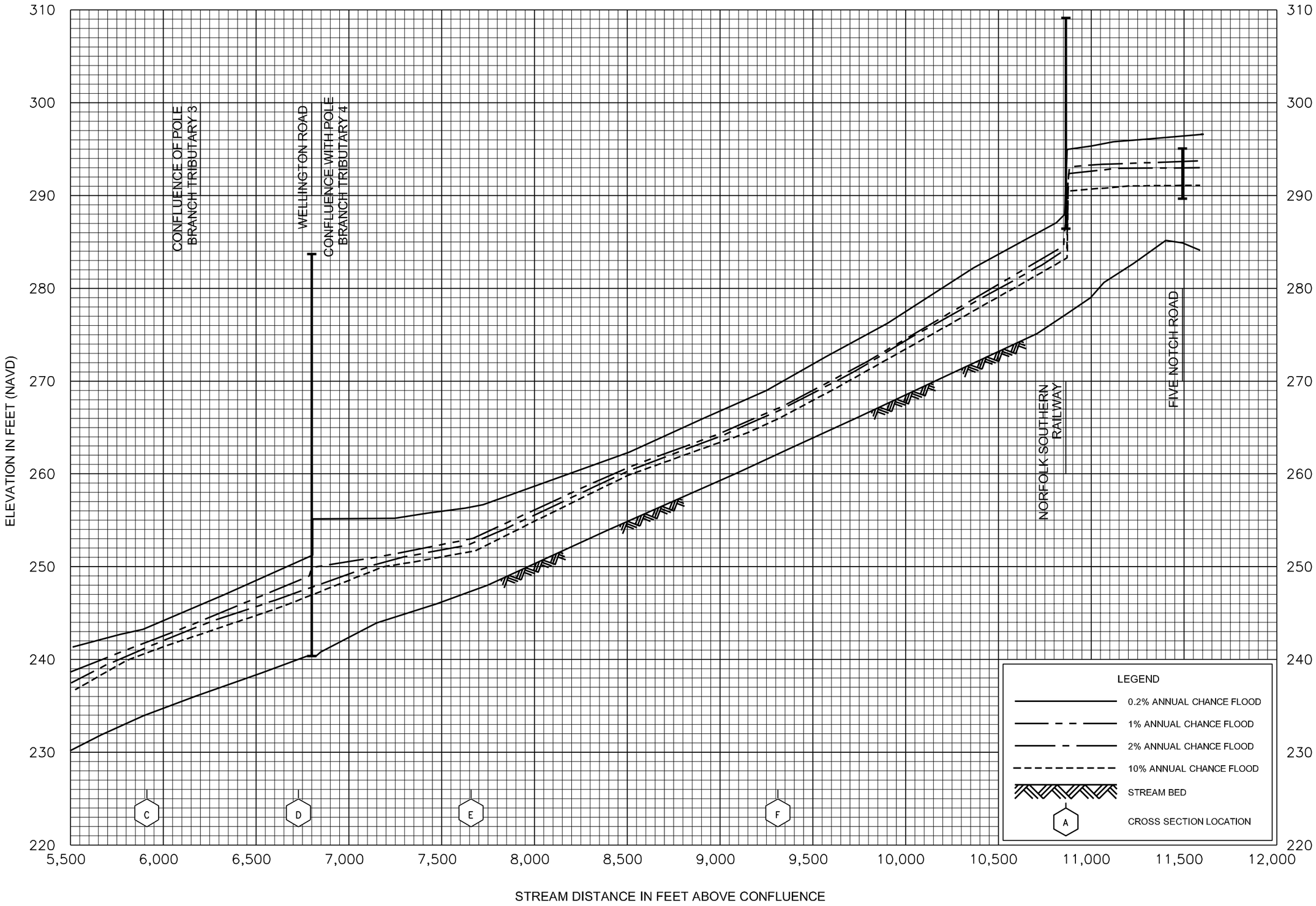

FLOOD PROFILES

POLE BRANCH

FEDERAL EMERGENCY MANAGEMENT AGENCY

AIKEN COUNTY, SC

AND INCORPORATED AREAS

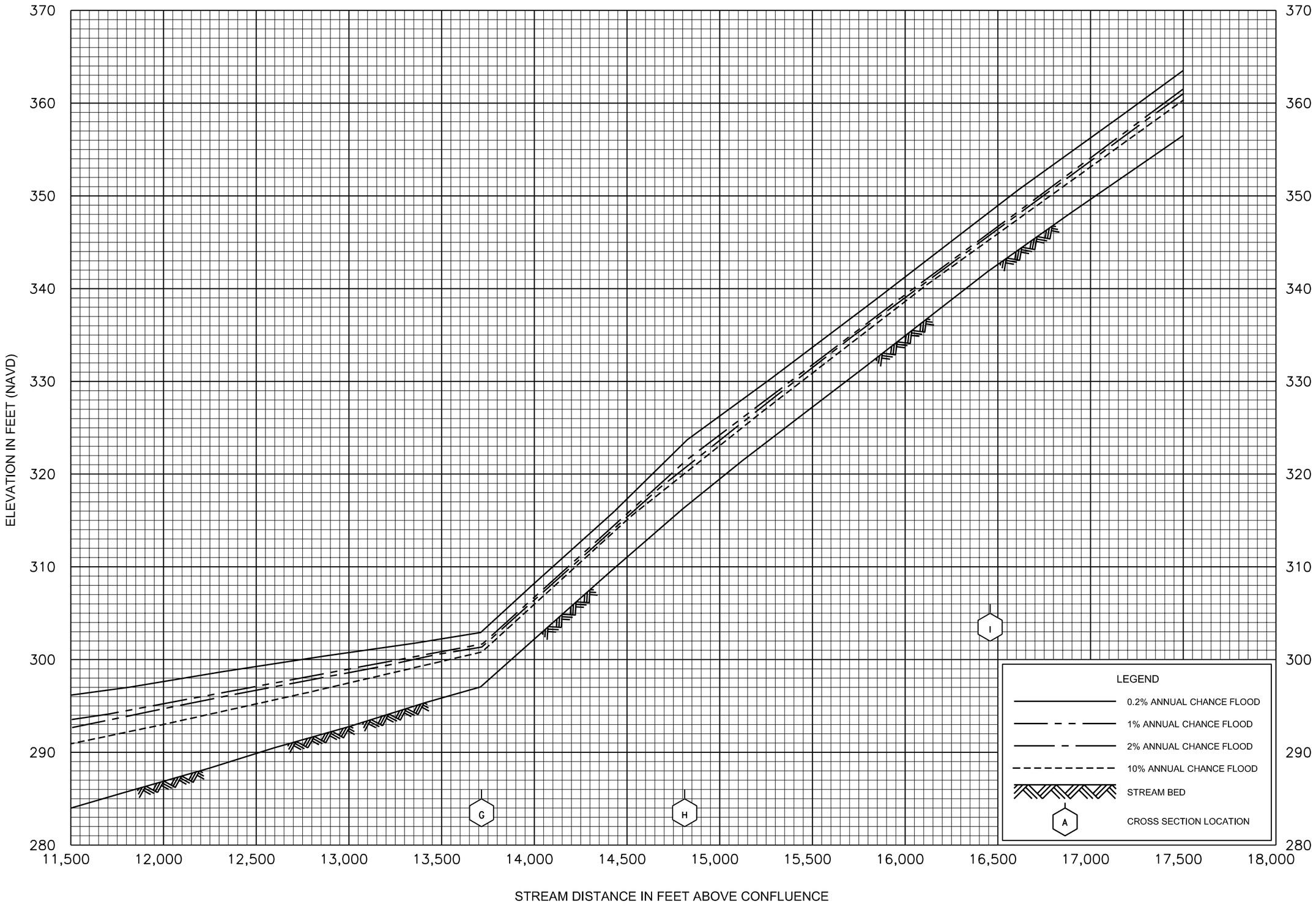

FLOOD PROFILES

POLE BRANCH

FEDERAL EMERGENCY MANAGEMENT AGENCY

AIKEN COUNTY, SC

AND INCORPORATED AREAS

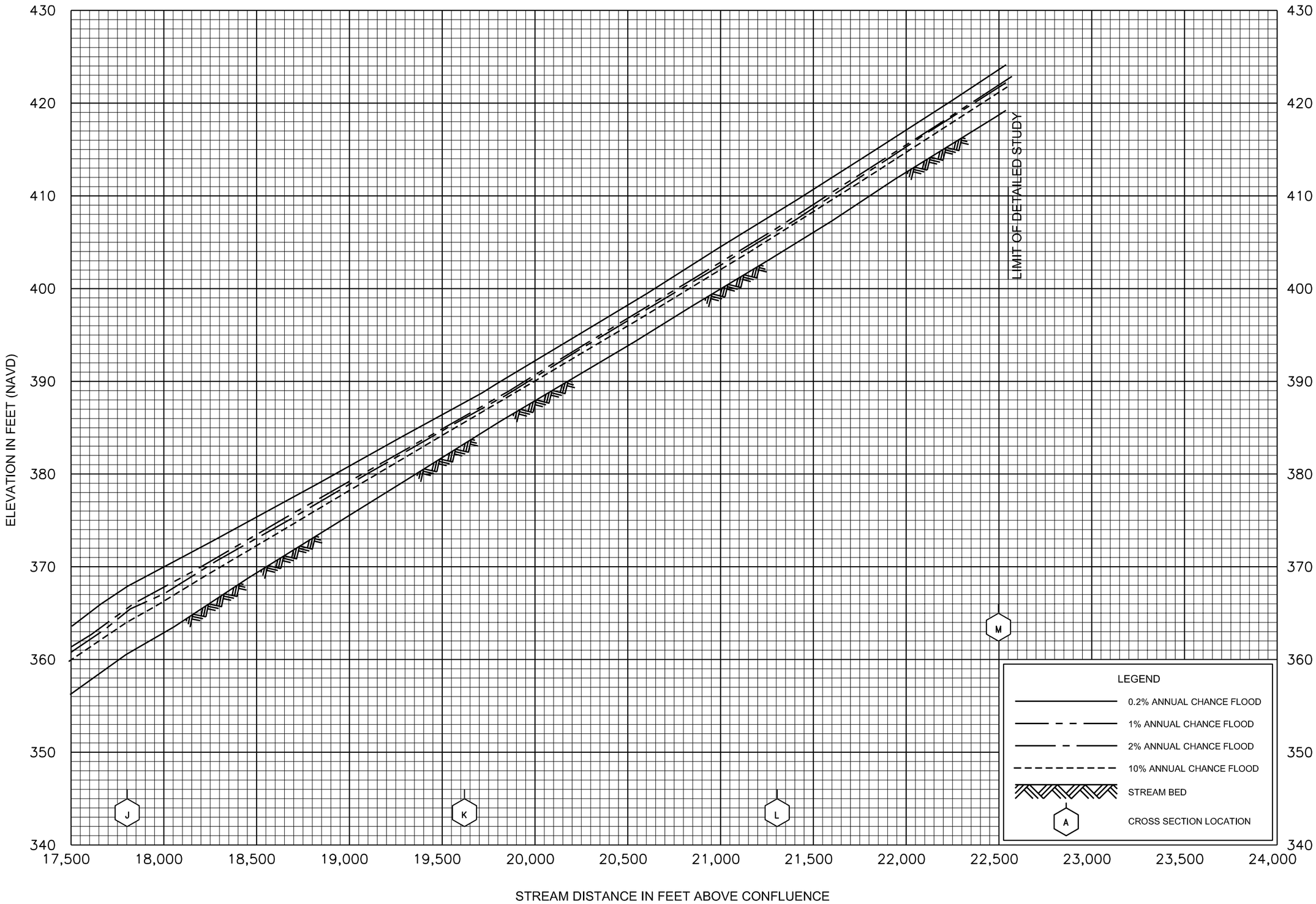

FLOOD PROFILES

POLE BRANCH

FEDERAL EMERGENCY MANAGEMENT AGENCY

AIKEN COUNTY, SC

AND INCORPORATED AREAS

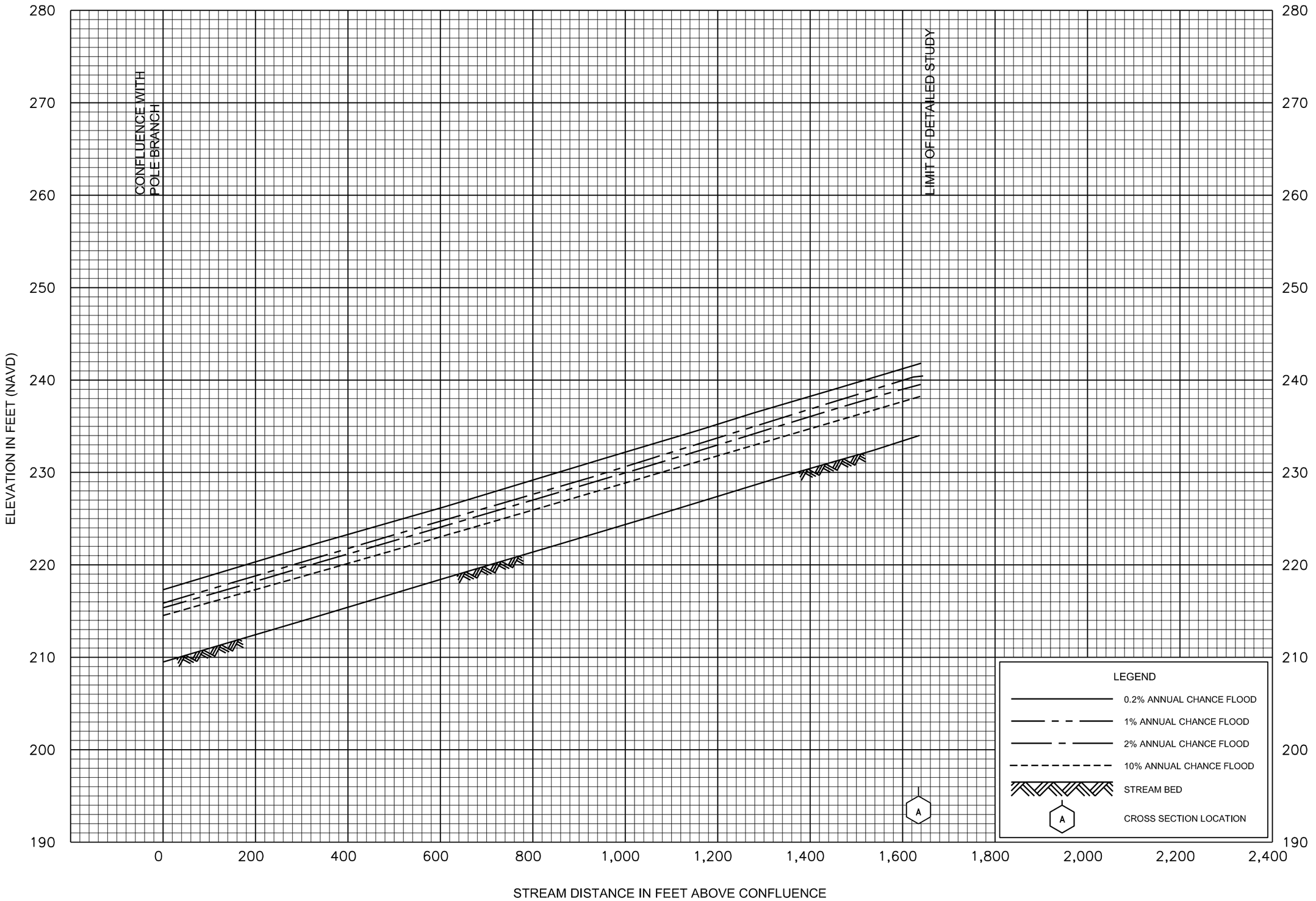

FLOOD PROFILES

POLE BRANCH TRIBUTARY 1

FEDERAL EMERGENCY MANAGEMENT AGENCY

AIKEN COUNTY, SC

AND INCORPORATED AREAS

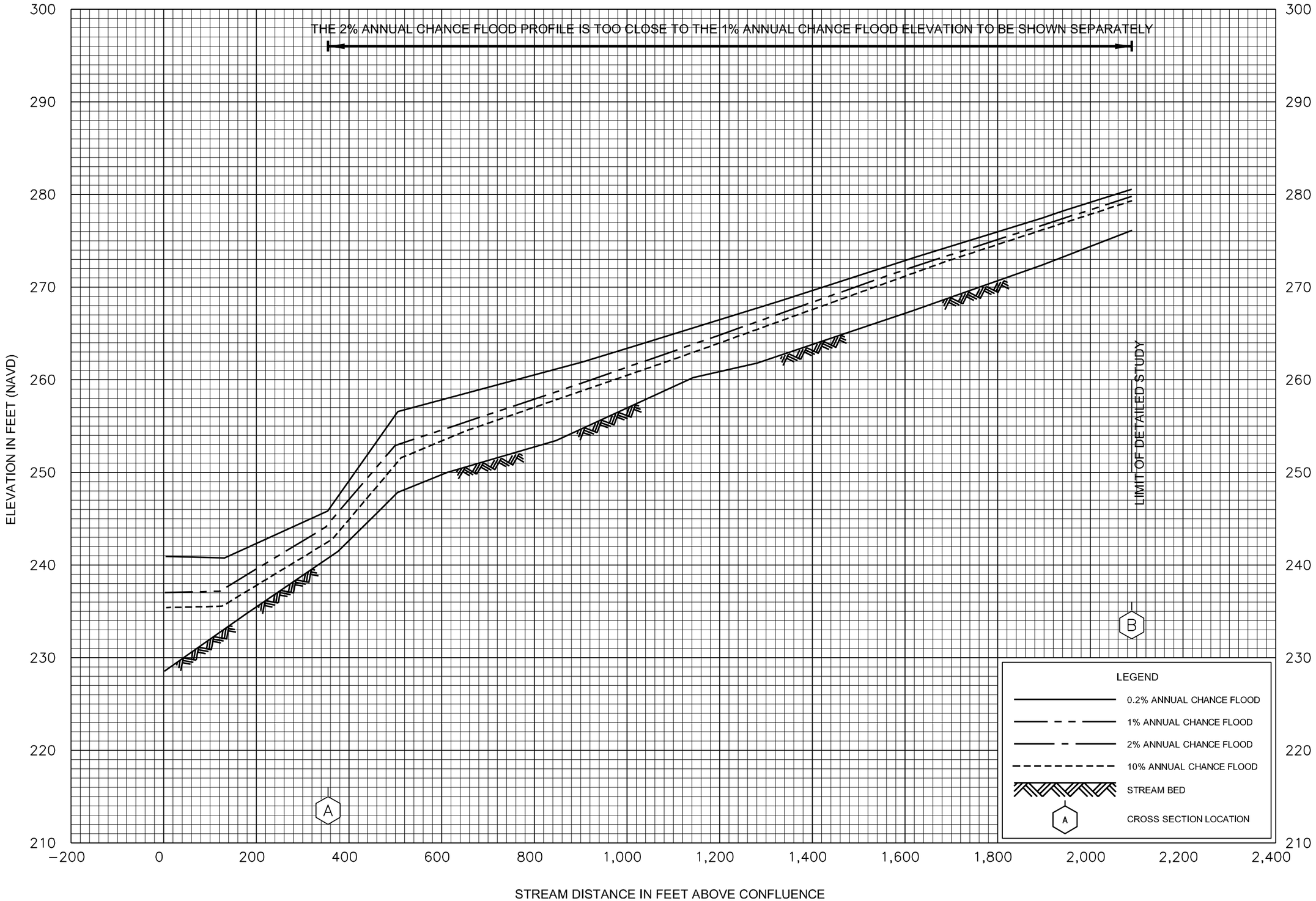

FLOOD PROFILES

POLE BRANCH TRIBUTARY 2

FEDERAL EMERGENCY MANAGEMENT AGENCY

AIKEN COUNTY, SC

AND INCORPORATED AREAS

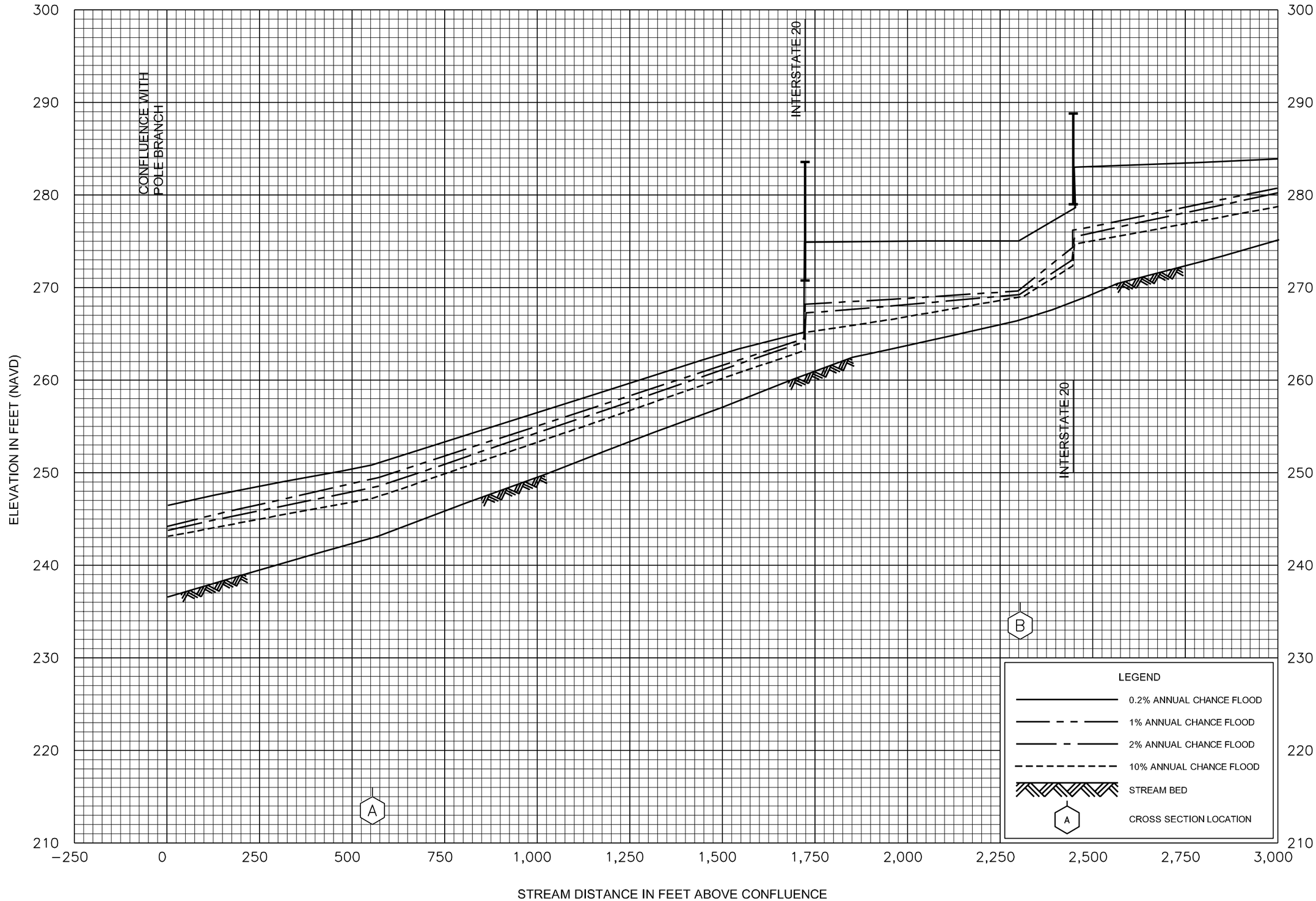

FLOOD PROFILES

POLE BRANCH TRIBUTARY 3

FEDERAL EMERGENCY MANAGEMENT AGENCY

AIKEN COUNTY, SC

AND INCORPORATED AREAS

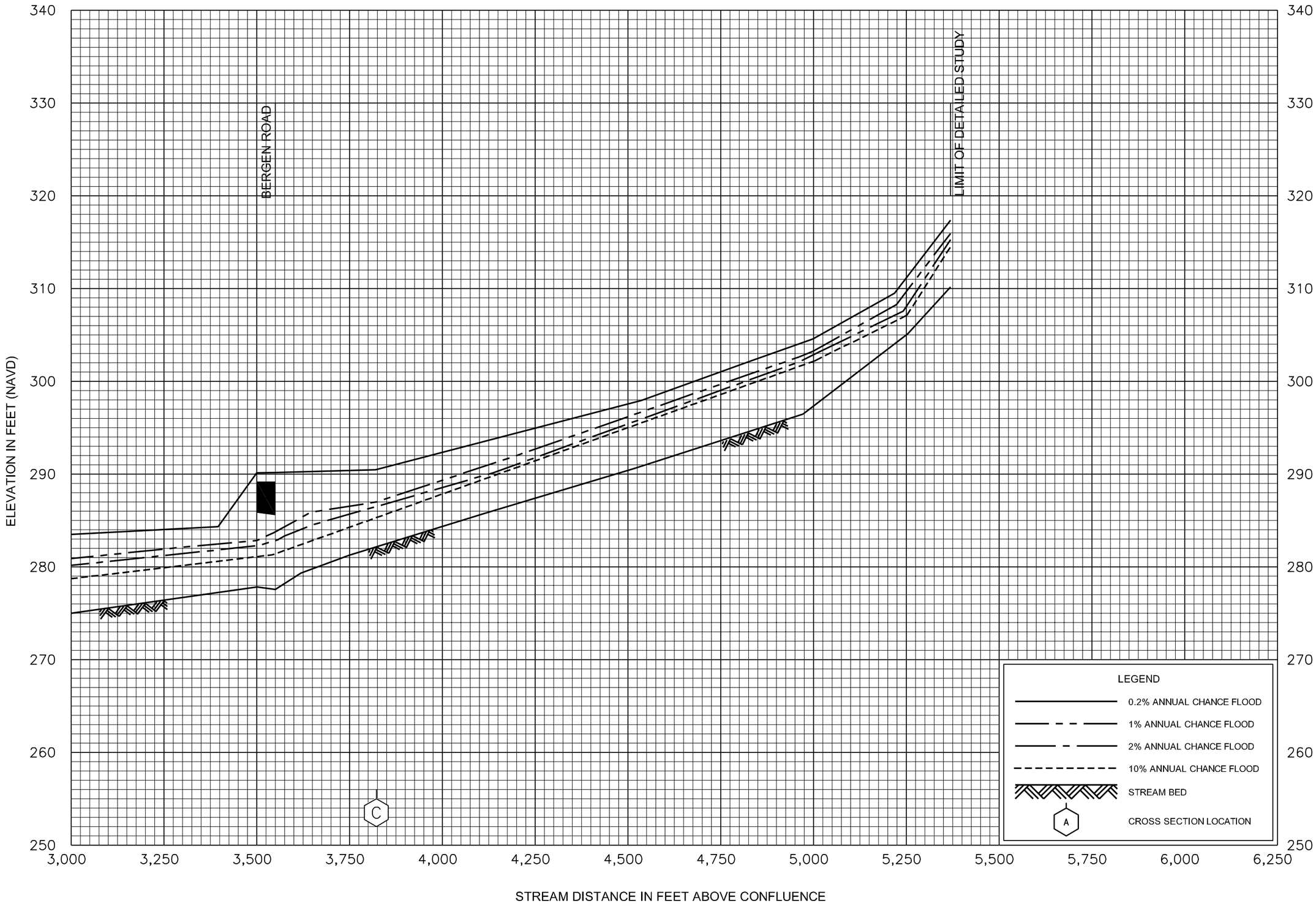

FLOOD PROFILES

POLE BRANCH TRIBUTARY 3

FEDERAL EMERGENCY MANAGEMENT AGENCY

AIKEN COUNTY, SC

AND INCORPORATED AREAS



FLOOD PROFILES

POLE BRANCH TRIBUTARY 4

FEDERAL EMERGENCY MANAGEMENT AGENCY

AIKEN COUNTY, SC

AND INCORPORATED AREAS

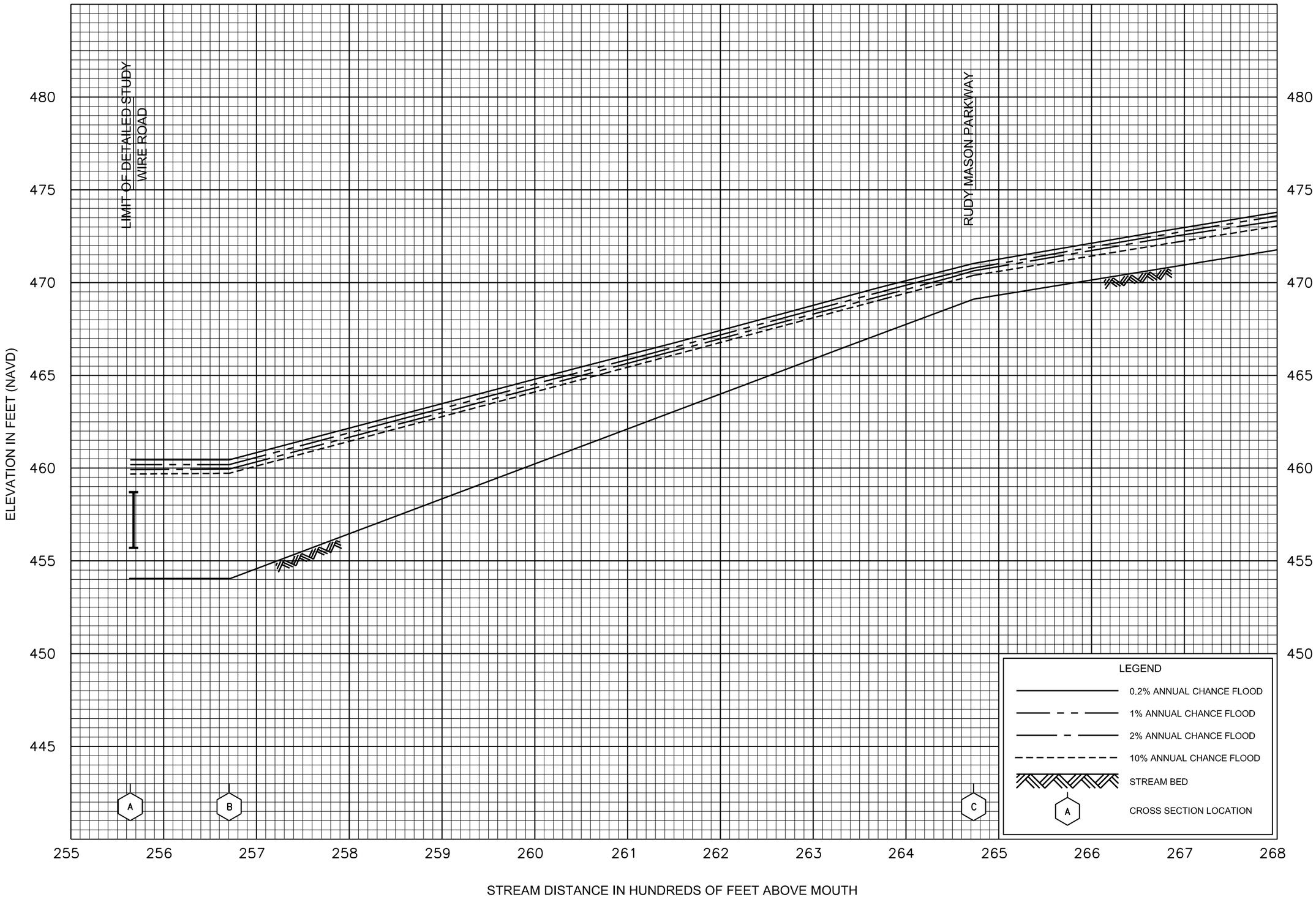

FLOOD PROFILES

REDDS BRANCH

FEDERAL EMERGENCY MANAGEMENT AGENCY

AIKEN COUNTY, SC
AND INCORPORATED AREAS

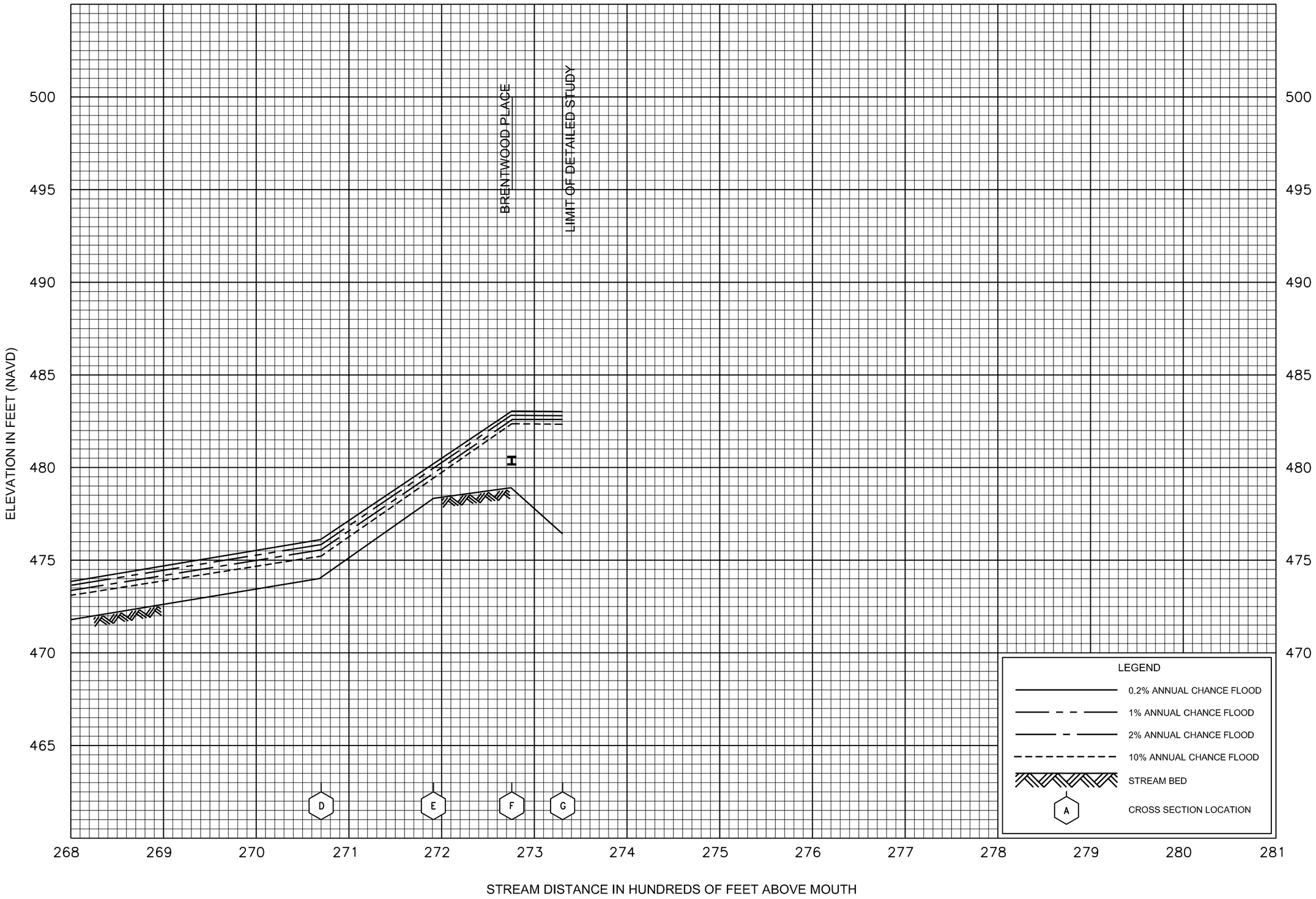

FLOOD PROFILES

REDDS BRANCH

FEDERAL EMERGENCY MANAGEMENT AGENCY

AIKEN COUNTY, SC

AND INCORPORATED AREAS