FLOOD INSURANCE STUDY

LEXINGTON COUNTY, SOUTH CAROLINA
AND INCORPORATED AREAS

VOLUME 2 OF 2

Community Name	Community Number
BATESBURG-LEESVILLE, TOWN OF	450130
CAYCE, CITY OF	450131
CHAPIN, TOWN OF*	450236
COLUMBIA, CITY OF	450172
GASTON, TOWN OF	450260
GILBERT, TOWN OF	450132
IRMO, TOWN OF	450133
LEXINGTON, TOWN OF	450134
LEXINGTON COUNTY (UNINCORPORATED AREAS)	450129
PELION, TOWN OF	450135
PINE RIDGE, TOWN OF	450136
SOUTH CONGAREE, TOWN OF	450137
SPRINGDALE, TOWN OF	450138
SUMMIT, TOWN OF*	450261
SWANSEA, TOWN OF	450139
WEST COLUMBIA, CITY OF	450140

** NO SPECIAL FLOOD HAZARD AREAS IDENTIFIED*

LEXINGTON COUNTY

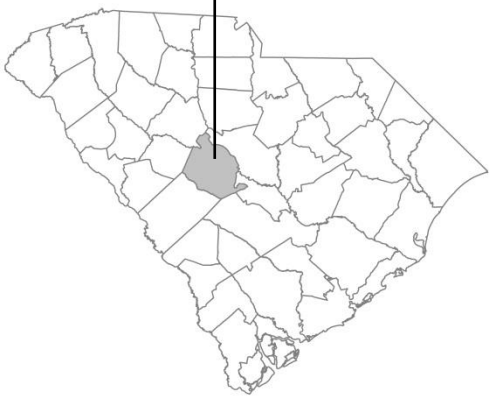

REVISED:

Federal Emergency Management Agency

FLOOD INSURANCE STUDY NUMBER
45063CV002D

NOTICE TO
FLOOD INSURANCE STUDY USERS

Communities participating in the National Flood Insurance Program (NFIP) have established repositories of flood hazard data for floodplain management and flood insurance purposes. This Flood Insurance Study (FIS) may not contain all data available within the repository. Please contact the Community Map repository for any additional data.

The Federal Emergency Management Agency (FEMA) may revise and republish part of all of the FIS Report at any time. In addition, FEMA may revise part of the FIS Report by the Letter of Map Revision process, which does not involve republication or redistribution of the FIS. Therefore, users should consult with community officials and check the Community Map repository to obtain the most current FIS Report components.

Initial Countywide FIS Effective Date:	July 17, 1995
Revised Dates:	February 9, 2000 February 20, 2002

This preliminary revised Flood Insurance Study contains profiles presented at a reduced scale to minimize reproduction costs. All profiles will be included and printed at full scale in the final published report.

TABLE OF CONTENTS
Volume 1

		Page
1.0	INTRODUCTION	1
1.1	Purpose of Study	1
1.2	Authority and Acknowledgments	2
1.3	Coordination	5
2.0	AREA STUDIED	6
2.1	Scope of Study	6
2.2	Community Description	20
2.3	Principal Flood Problems	21
2.4	Flood Protection Measures	23
3.0	ENGINEERING METHODS	24
3.1	Hydrologic Analyses	24
3.2	Hydraulic Analyses	38
3.3	Vertical Datum	45
4.0	FLOODPLAIN MANAGEMENT APPLICATIONS	46
4.1	Floodplain Boundaries	46
4.2	Floodways	47
5.0	INSURANCE APPLICATIONS	113
6.0	FLOOD INSURANCE RATE MAP	114
7.0	OTHER STUDIES	114
8.0	LOCATION OF DATA	117
9.0	BIBLIOGRAPHY AND REFERENCES	117

TABLE OF CONTENTS – continued

Volume 1 (continued)

Page

FIGURES

Figure 1 – Floodway Schematic 48

TABLES

Table 1 – Initial and Final CCO Meeting Dates (Pre-Countywide) 5
Table 2 – Flooding Sources Studied by Detailed Methods (July 17, 1995).....7
Table 3 – Incorporated Letters of Map Revision (July 17, 1995).....8
Table 4 – Flooding Sources Studied by Detailed Methods (February 9, 2000) 9
Table 5 – Incorporated Letters of Map Revision (February 9, 2000) 10
Table 6 – Flooding Sources Studied by Approximate Methods (Current Revision) 11
Table 7 – Flooding Sources Studied by Limited Detailed Methods (Current Revision) 15
Table 8 – Flooding Sources Studied by Detailed Methods (Current Revision) 17
Table 9 – Incorporated Letters of Map Revision (Current Revision) 18
Table 10 – USGS Stream Gage Stations 25
Table 11 – Summary of Discharges 31
Table 12 – Summary of Stillwater Elevations 38
Table 13 – Summary of Roughness Coefficients (Historical).....42
Table 14 – Summary of Roughness Coefficients (Current Revision) 44
Table 15 – Floodway Data 49
Table 16 – Flood Hazard Data for Selected Streams 97
Table 17 – Community Map History 115

Volume 2

EXHIBITS

Exhibit 1 - Flood Profiles	Panels
Beach Creek	1P
Beach Creek Tributary	2P
Bear Creek	3-4P
Big Branch	5P
Broad River	6P
Congaree Creek	7-16P
Congaree River (Existing Conditions)	17-22P
Congaree River (Natural Valley Conditions)	23-28P
Congaree River Tributary 1	29-30P
Congaree River Tributary 1-1	31P
First Creek	32-37P
Fourteen Mile Creek	38-47P
Hunt Branch	48P
Kinley Creek	49-52P

TABLE OF CONTENTS – continued
Volume 2 (continued)

EXHIBITS – (continued)

Exhibit 1 - Flood Profiles	Panels
Kinley Creek Tributary 1	53P
Kinley Creek Tributary 2	54P
Koon Branch	55-58P
Lick Fork Branch	59-61P
Long Branch	62P
Long Branch Tributary A	63P
Rawls Creek	64-69P
Rawls Creek Tributary 2	70-71P
Red Bank Creek	72-76P
Saluda River	77-84P
Savana Branch	85-89P
Second Creek	90-92P
Senn Branch	93-98P
Six Mile Creek	99-107P
Six Mile Creek Tributary 2	108-109P
Six Mile Creek Tributary 3	110-113P
Six Mile Creek Tributary 5	114-115P
Stoop Creek	116-118P
Tributary to Fourteen Mile Creek	119P
Tributary to Red Bank Creek	120P
Tributary 1 to Fourteen Mile Creek	121P
Tributary 2 to Fourteen Mile Creek	122P
Twelve Mile Creek	123-130P
Unnamed Tributary of Twelve Mile Creek	131P
Yost Creek	132-136P

Exhibit 2 - Flood Insurance Rate Map Index and Street Index

Flood Insurance Rate Map

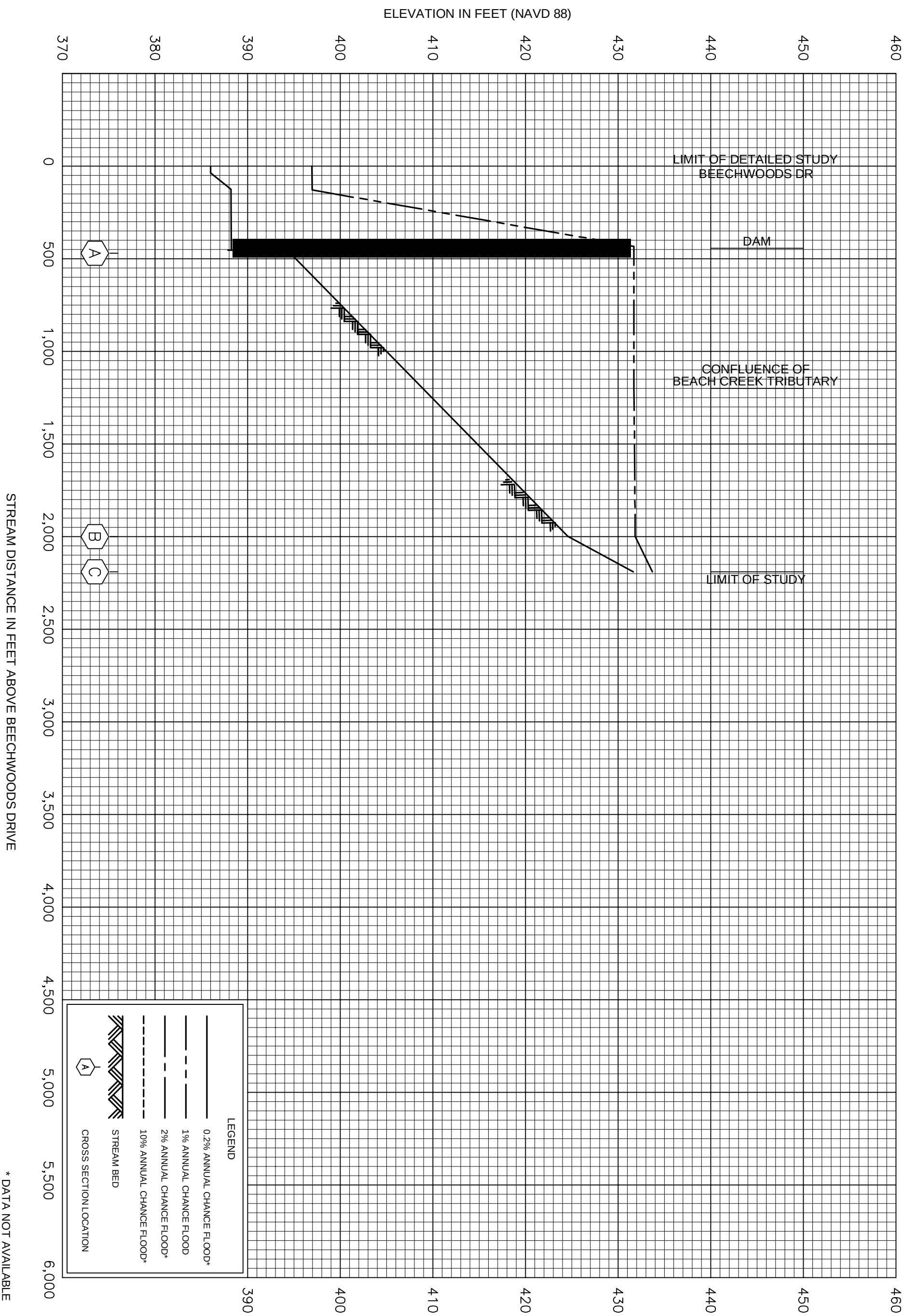

FEDERAL EMERGENCY MANAGEMENT AGENCY

LEXINGTON COUNTY, SC

AND INCORPORATED AREAS

FLOOD PROFILES

BEACH CREEK

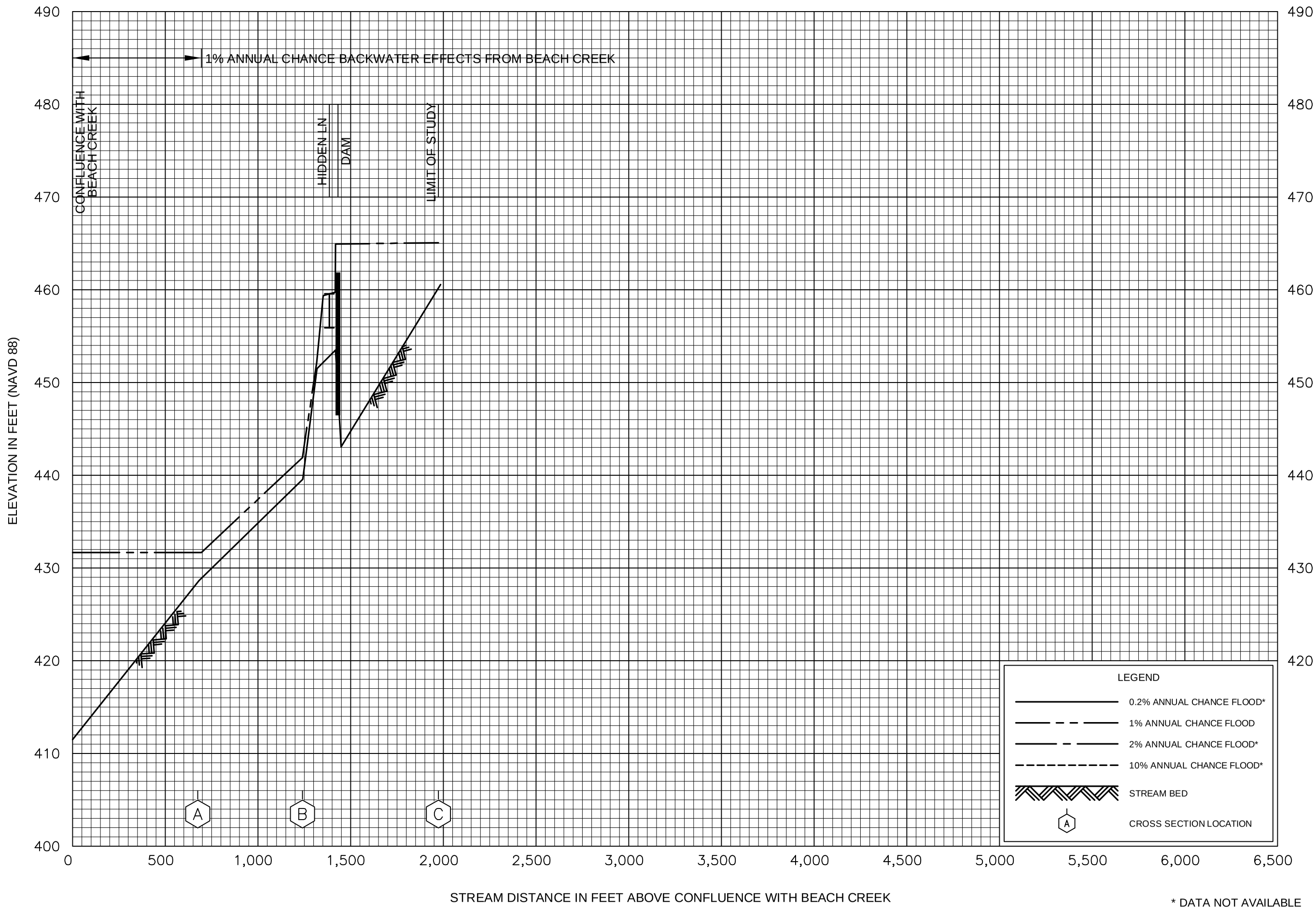

* DATA NOT AVAILABLE

FLOOD PROFILES

BEACH CREEK TRIBUTARY

FEDERAL EMERGENCY MANAGEMENT AGENCY

LEXINGTON COUNTY, SC

AND INCORPORATED AREAS

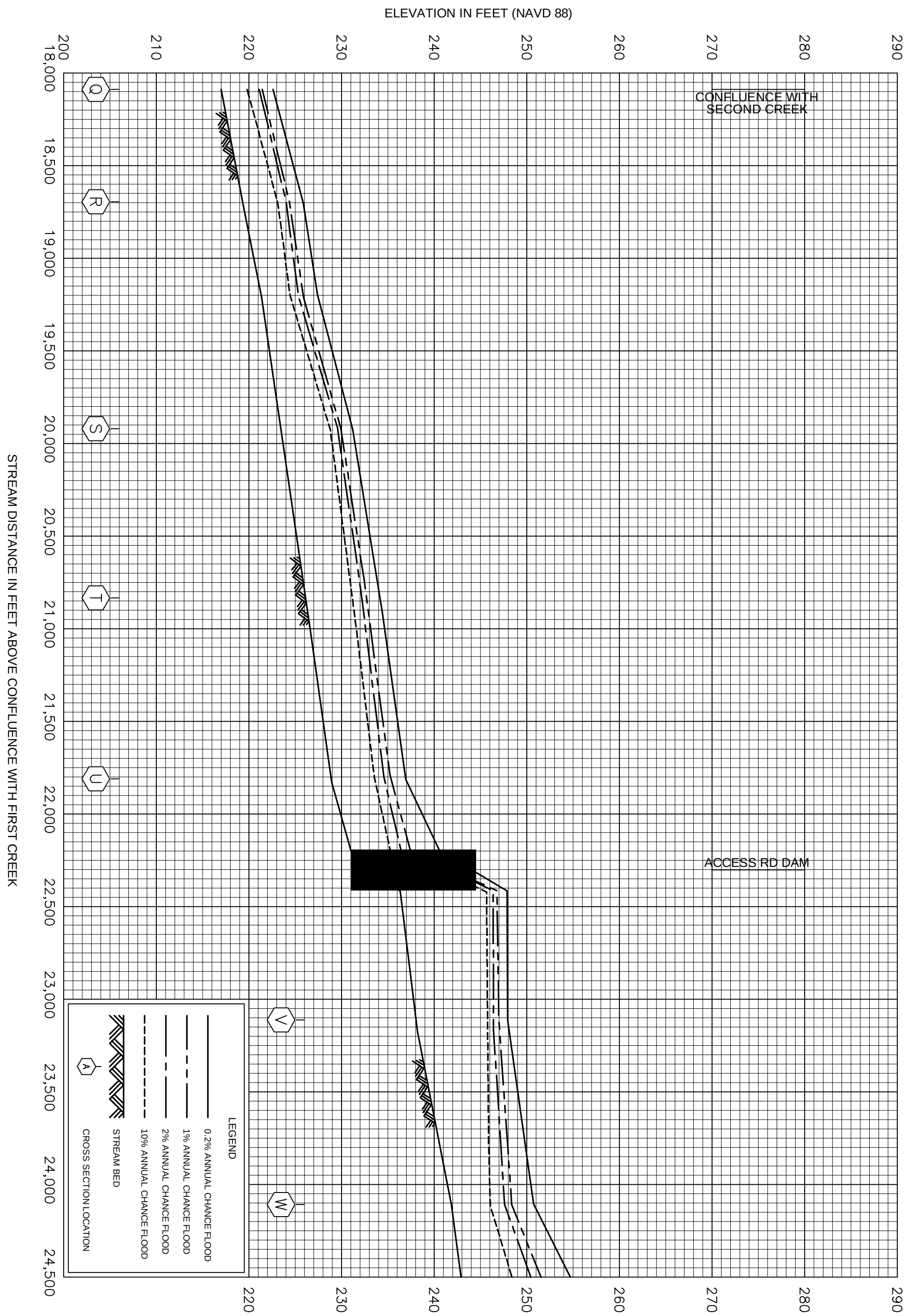

FEDERAL EMERGENCY MANAGEMENT AGENCY

LEXINGTON COUNTY, SC

AND INCORPORATED AREAS

FLOOD PROFILES

BEAR CREEK

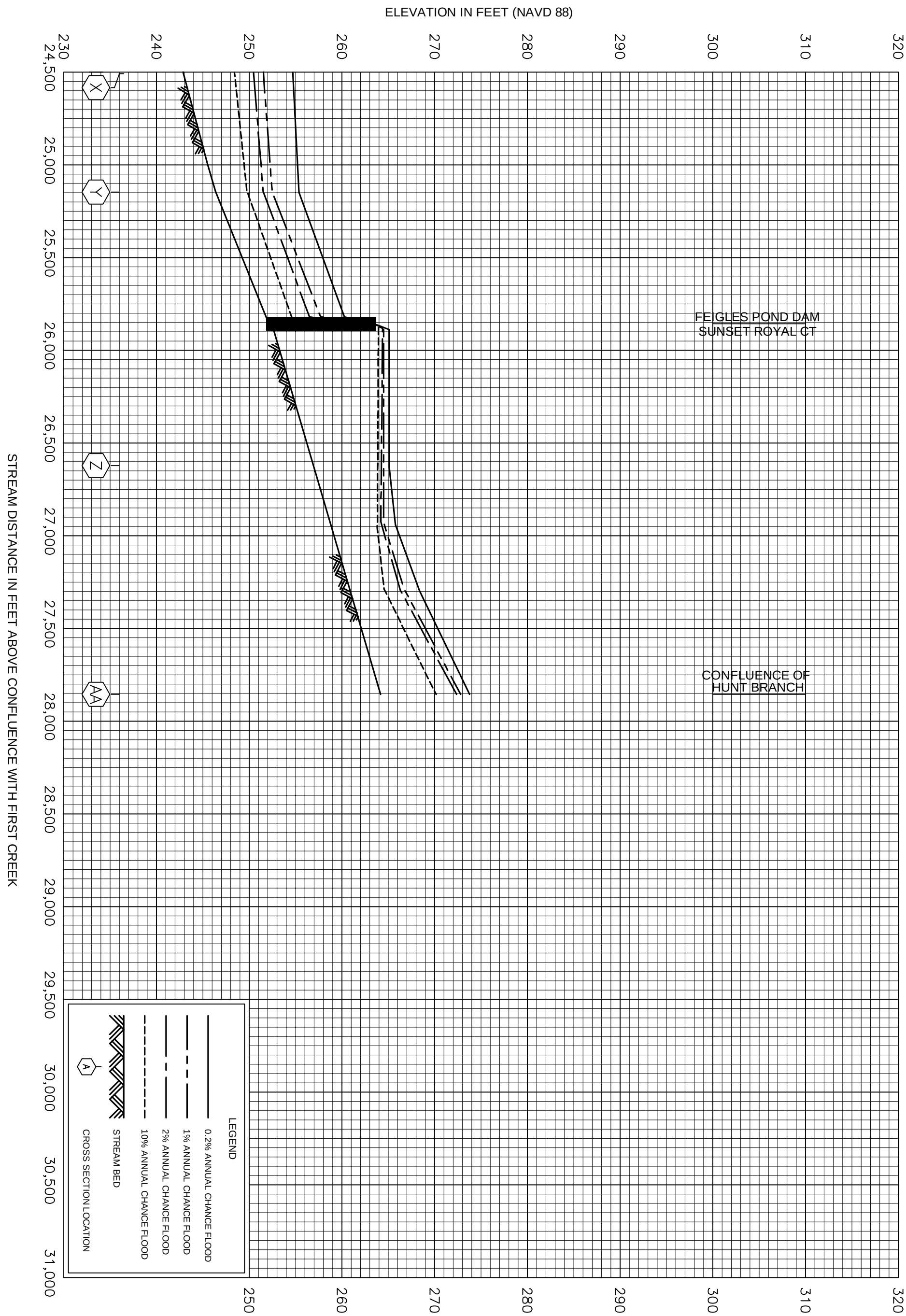

4P

FEDERAL EMERGENCY MANAGEMENT AGENCY

LEXINGTON COUNTY, SC

AND INCORPORATED AREAS

FLOOD PROFILES

BEAR CREEK

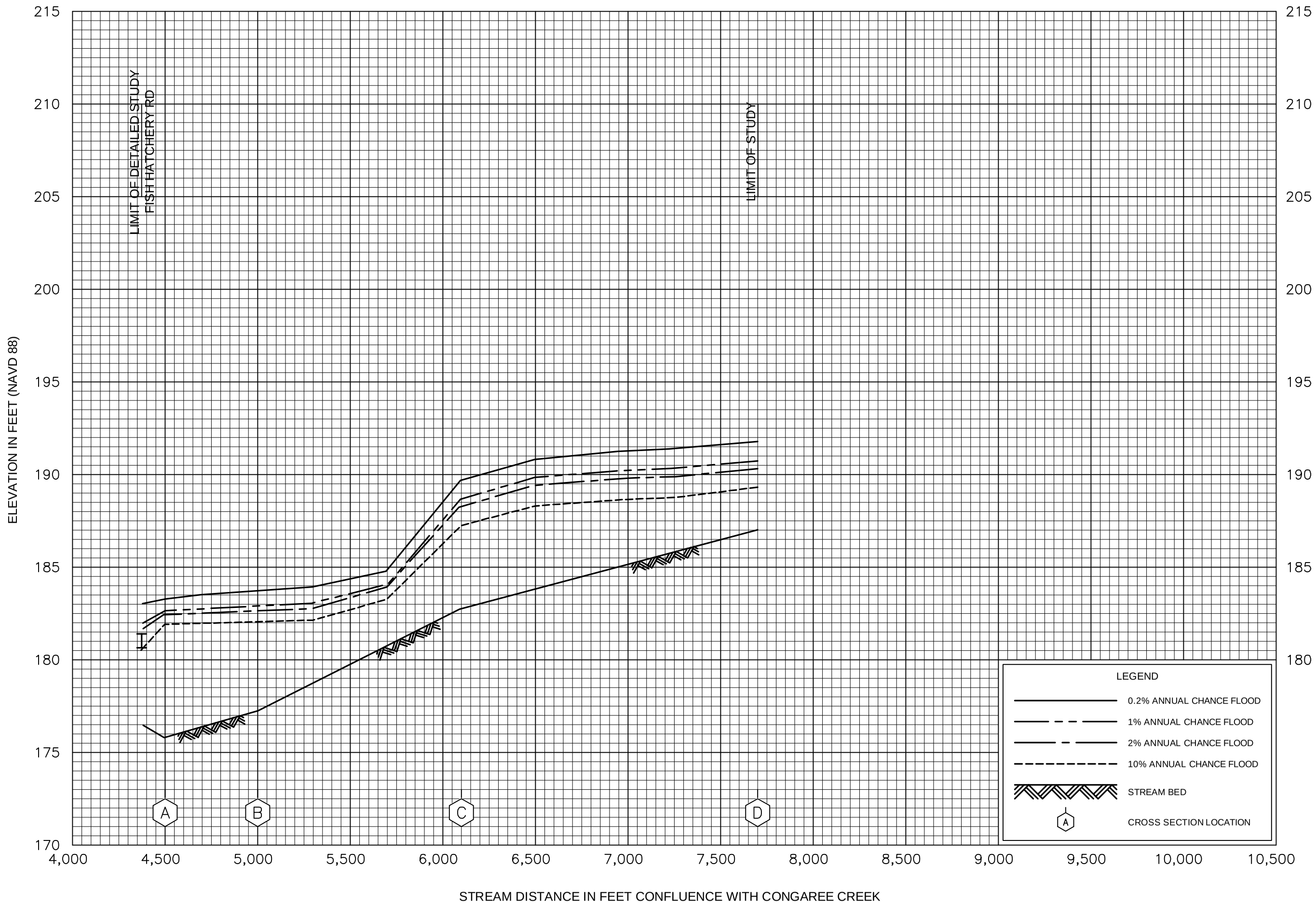

FLOOD PROFILES

BIG BRANCH

FEDERAL EMERGENCY MANAGEMENT AGENCY

LEXINGTON COUNTY, SC

AND INCORPORATED AREAS

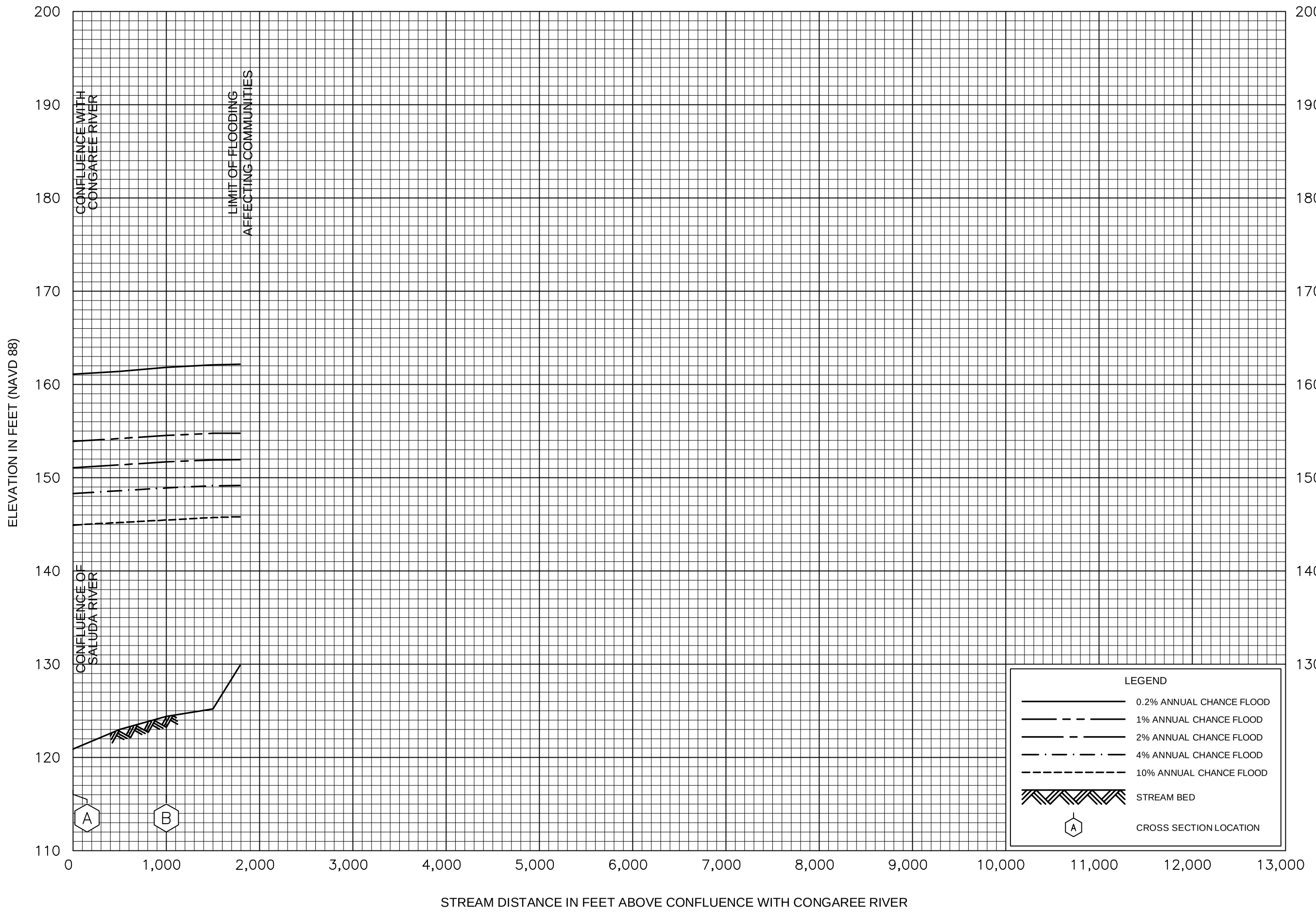

FLOOD PROFILES

BROAD RIVER

FEDERAL EMERGENCY MANAGEMENT AGENCY

LEXINGTON COUNTY, SC

AND INCORPORATED AREAS

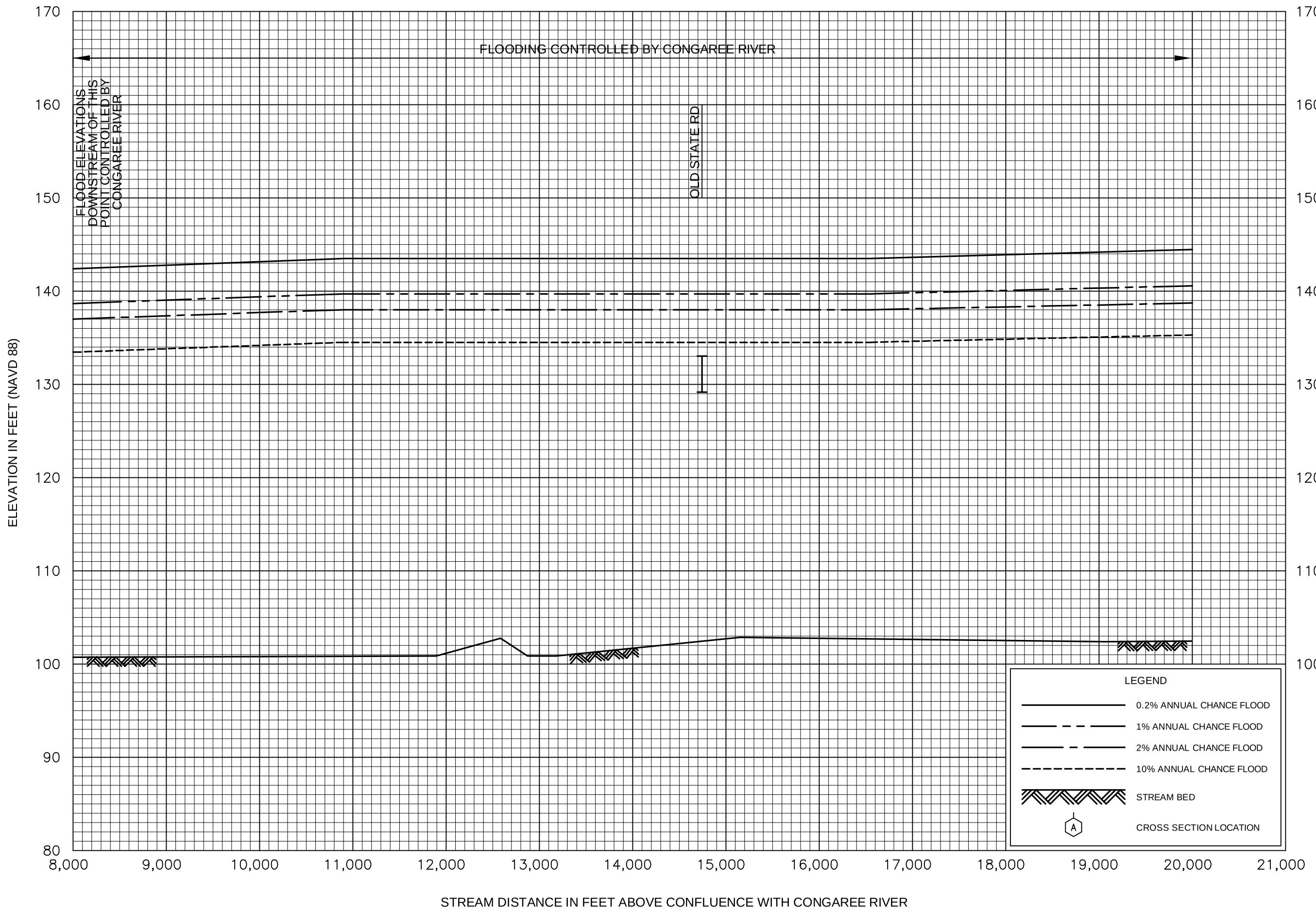

FLOOD PROFILES

CONGAREE CREEK

FEDERAL EMERGENCY MANAGEMENT AGENCY

LEXINGTON COUNTY, SC

AND INCORPORATED AREAS

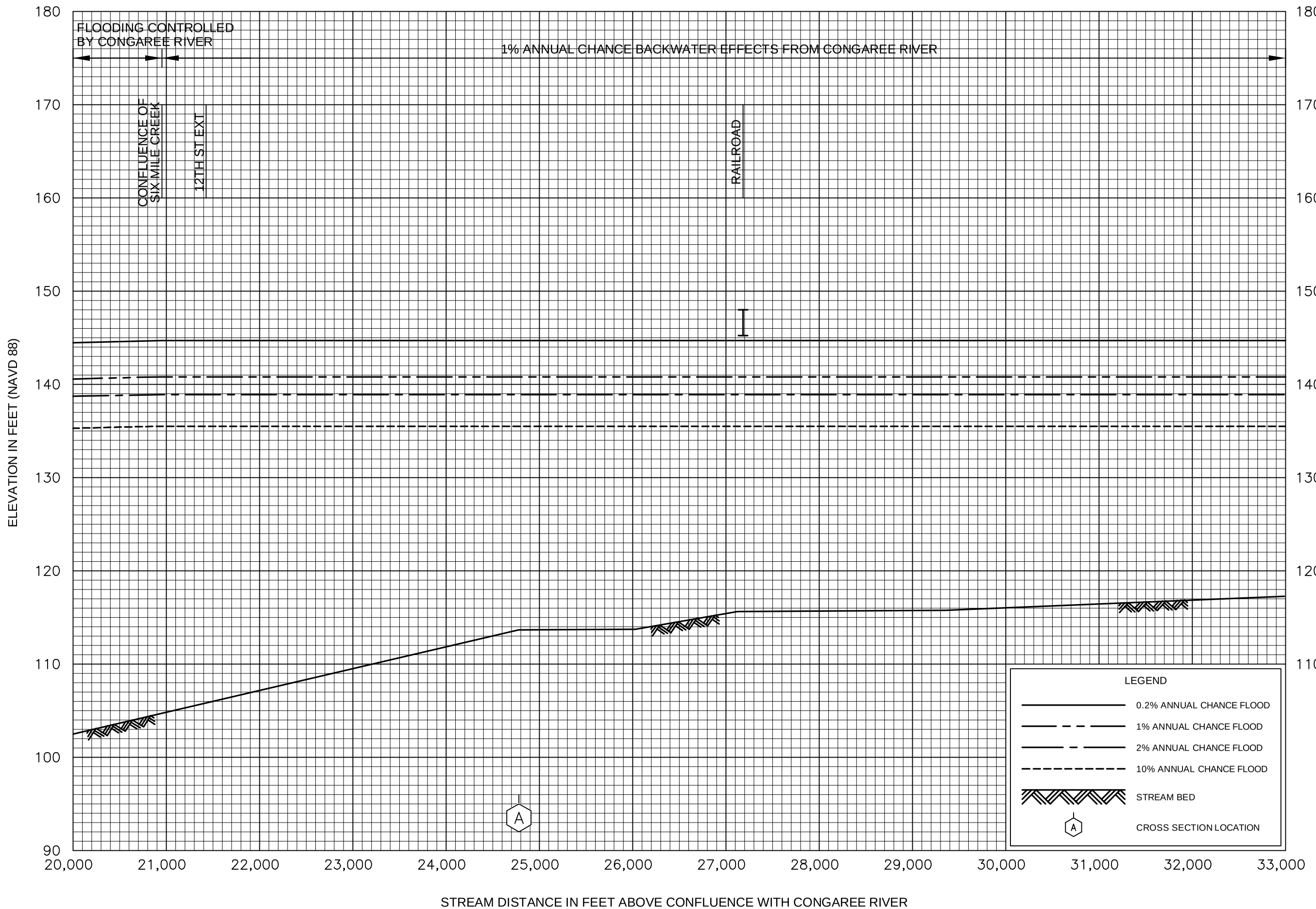

FLOOD PROFILES

CONGAREE CREEK

FEDERAL EMERGENCY MANAGEMENT AGENCY

LEXINGTON COUNTY, SC

AND INCORPORATED AREAS

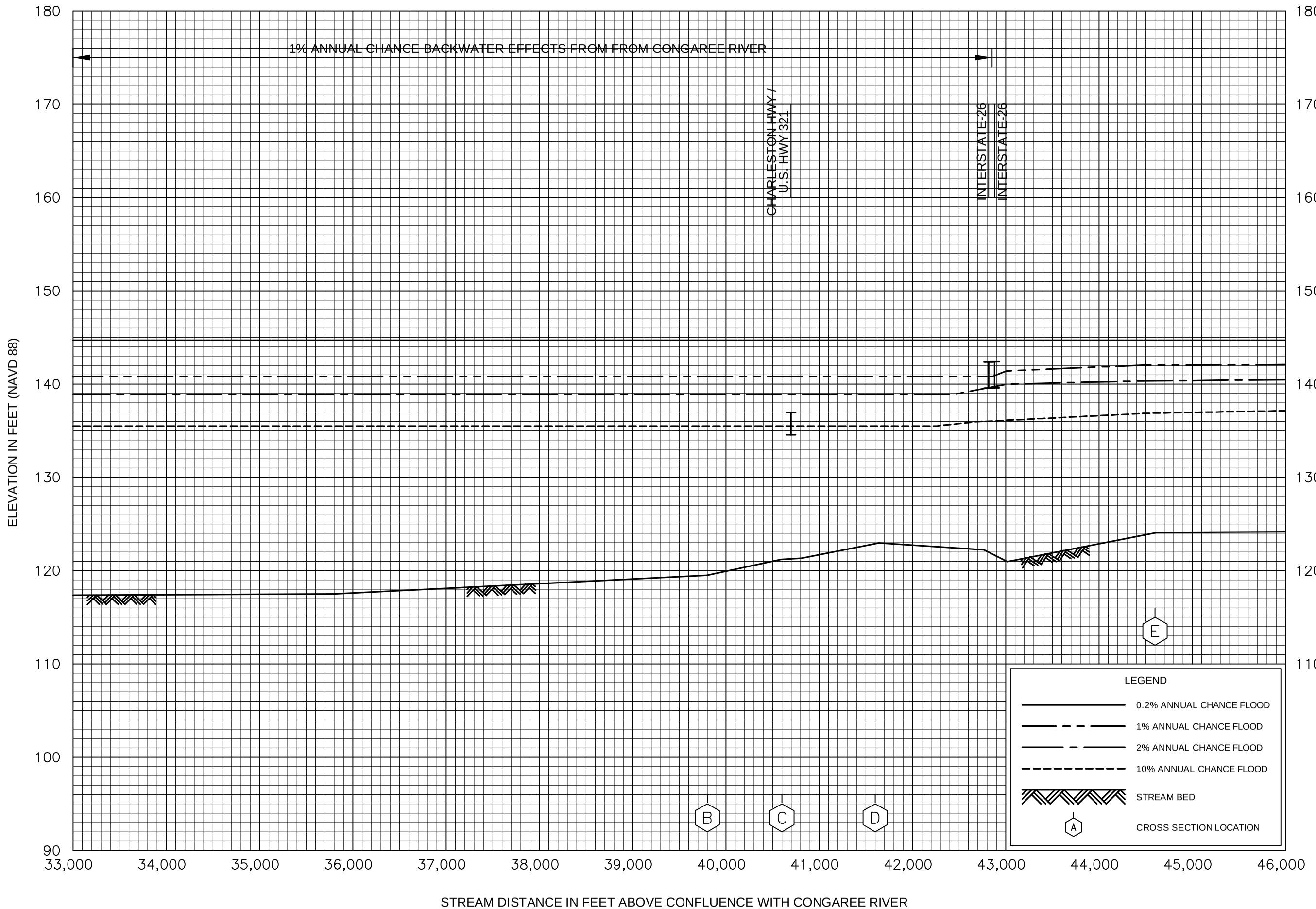

FLOOD PROFILES

CONGAREE CREEK

FEDERAL EMERGENCY MANAGEMENT AGENCY

LEXINGTON COUNTY, SC

AND INCORPORATED AREAS

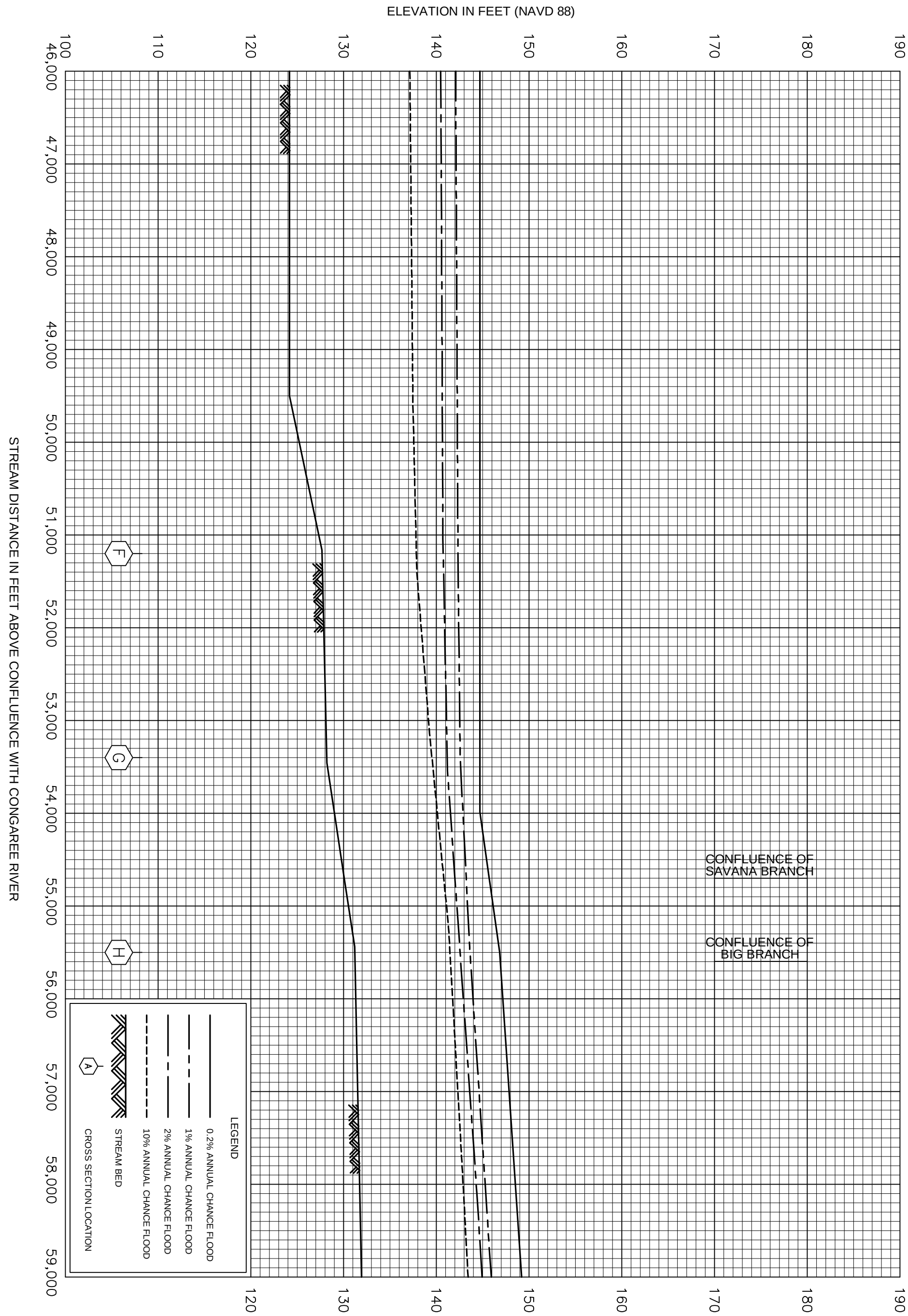

FEDERAL EMERGENCY MANAGEMENT AGENCY

LEXINGTON COUNTY, SC

AND INCORPORATED AREAS

FLOOD PROFILES

CONGAREE CREEK

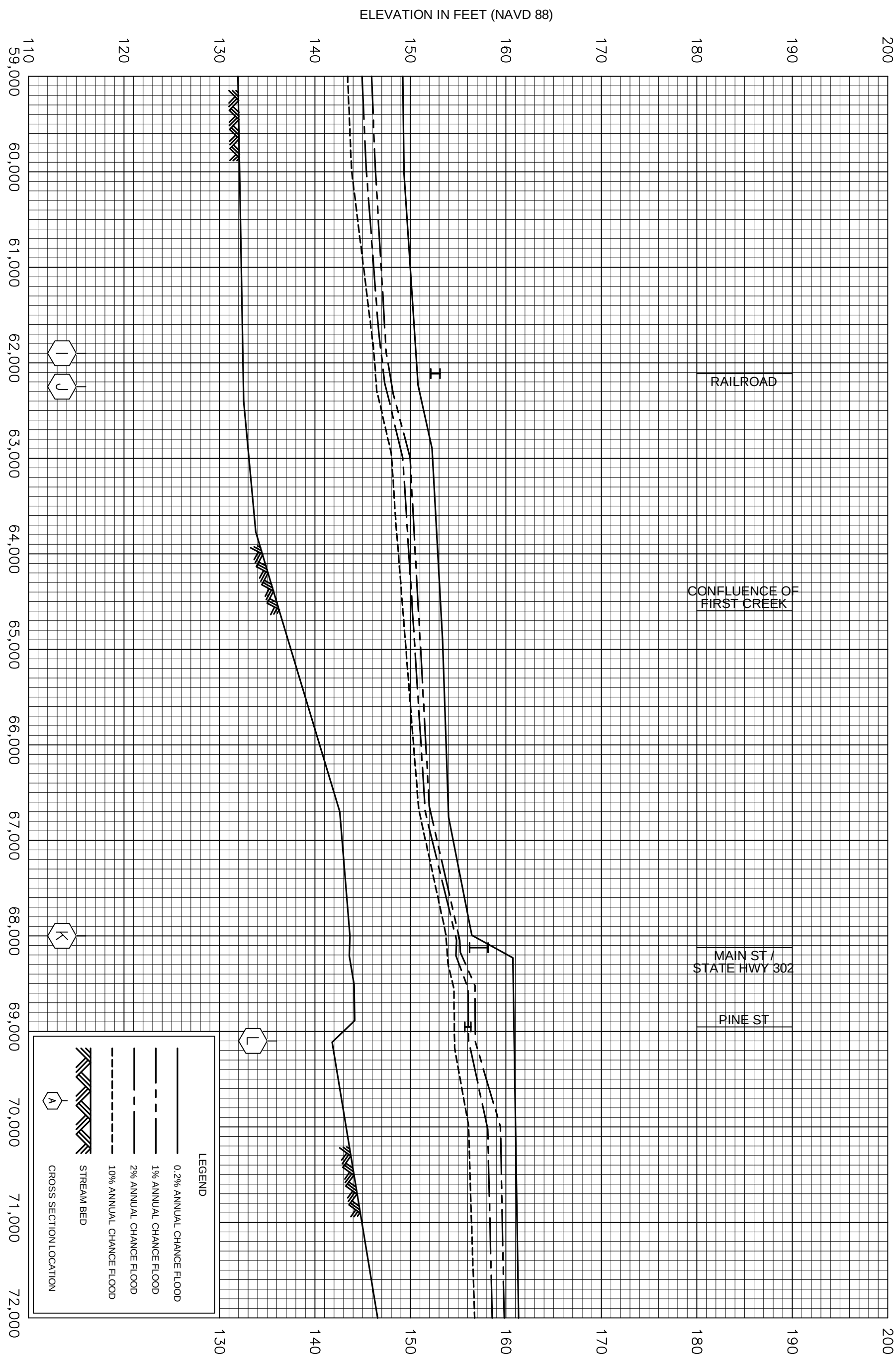

FEDERAL EMERGENCY MANAGEMENT AGENCY

LEXINGTON COUNTY, SC

AND INCORPORATED AREAS

FLOOD PROFILES

CONGAREE CREEK

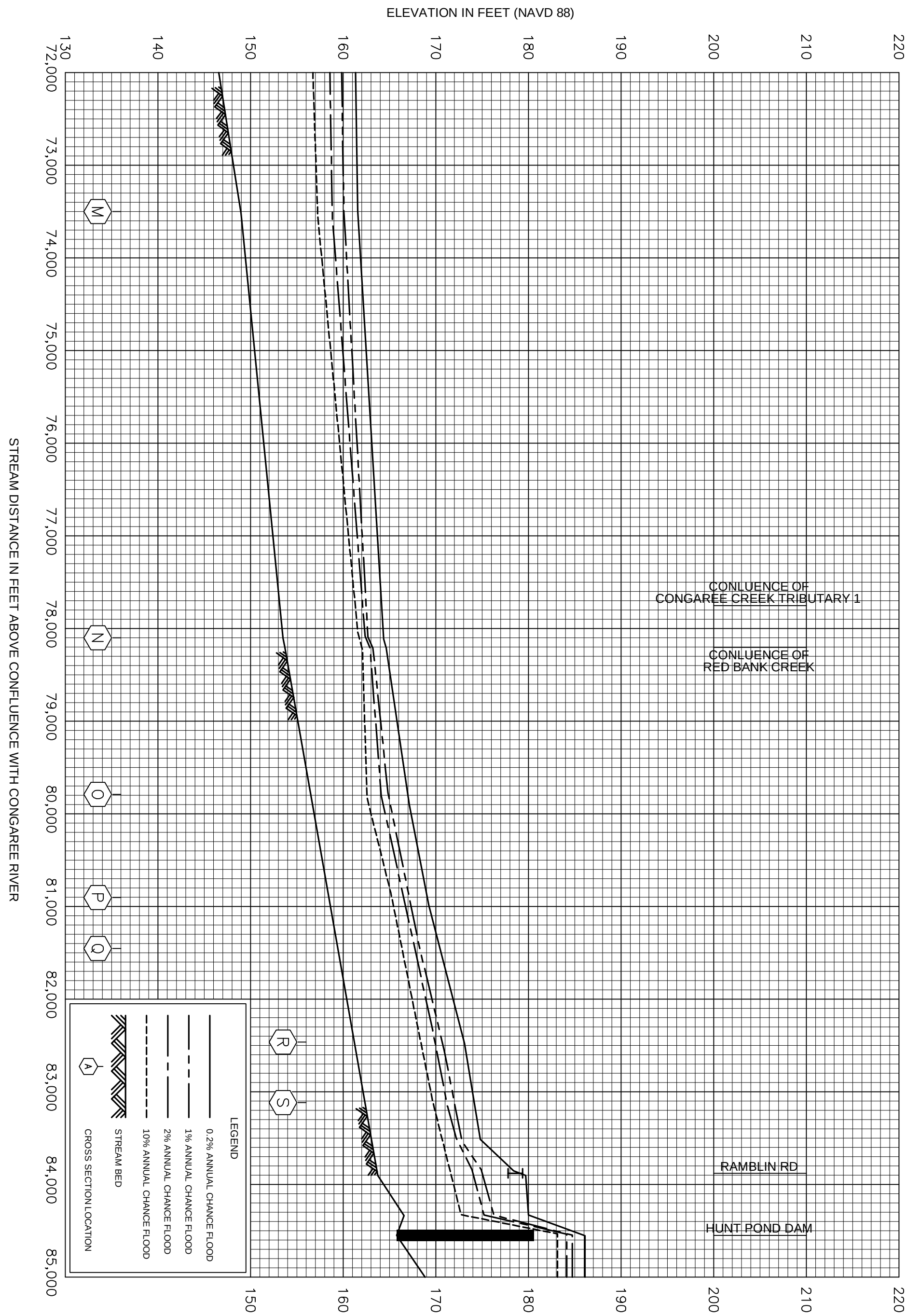

12P

FEDERAL EMERGENCY MANAGEMENT AGENCY

LEXINGTON COUNTY, SC

AND INCORPORATED AREAS

FLOOD PROFILES

CONGAREE CREEK

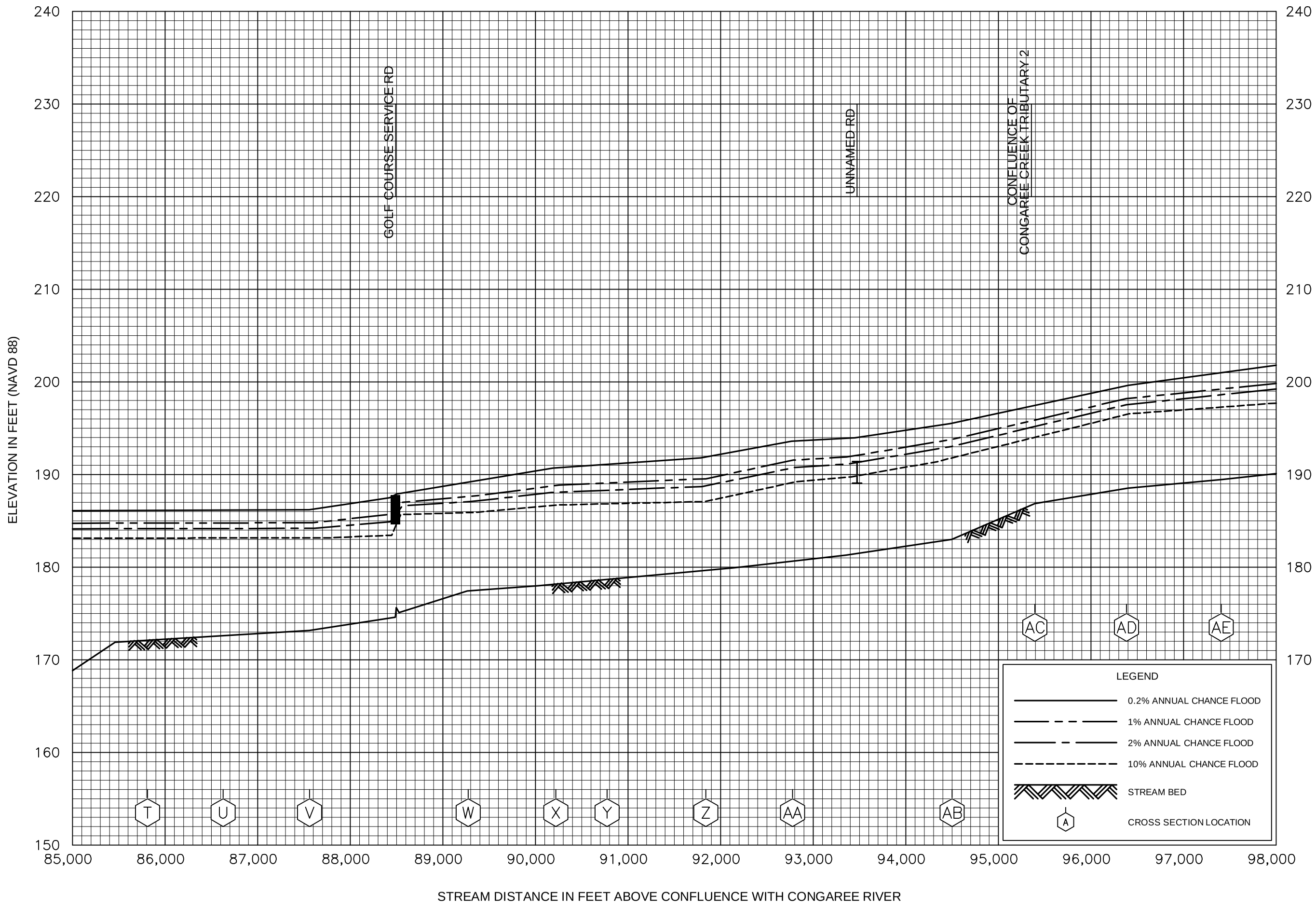

FLOOD PROFILES

CONGAREE CREEK

FEDERAL EMERGENCY MANAGEMENT AGENCY

LEXINGTON COUNTY, SC

AND INCORPORATED AREAS

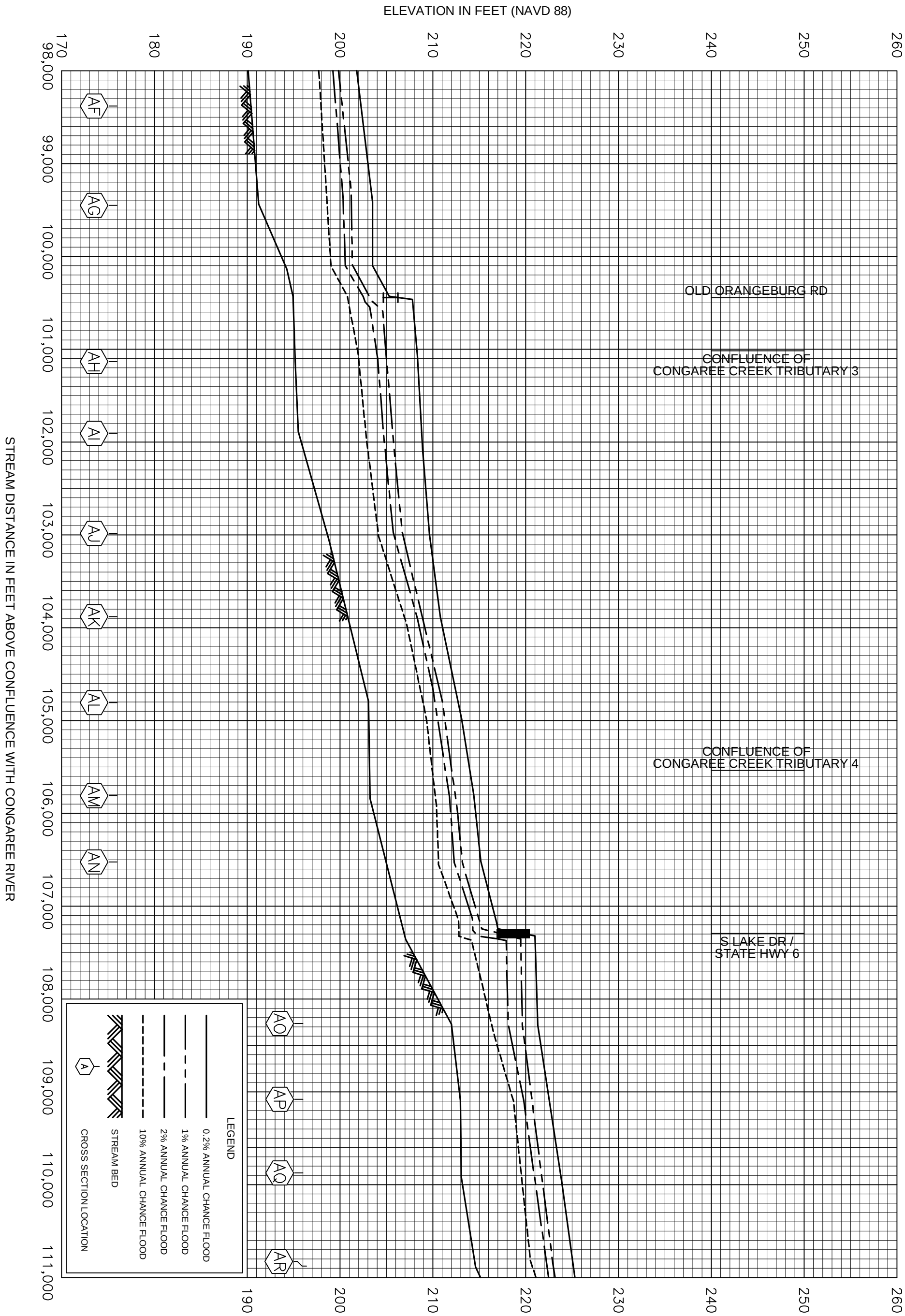

FEDERAL EMERGENCY MANAGEMENT AGENCY

LEXINGTON COUNTY, SC

AND INCORPORATED AREAS

FLOOD PROFILES

CONGAREE CREEK

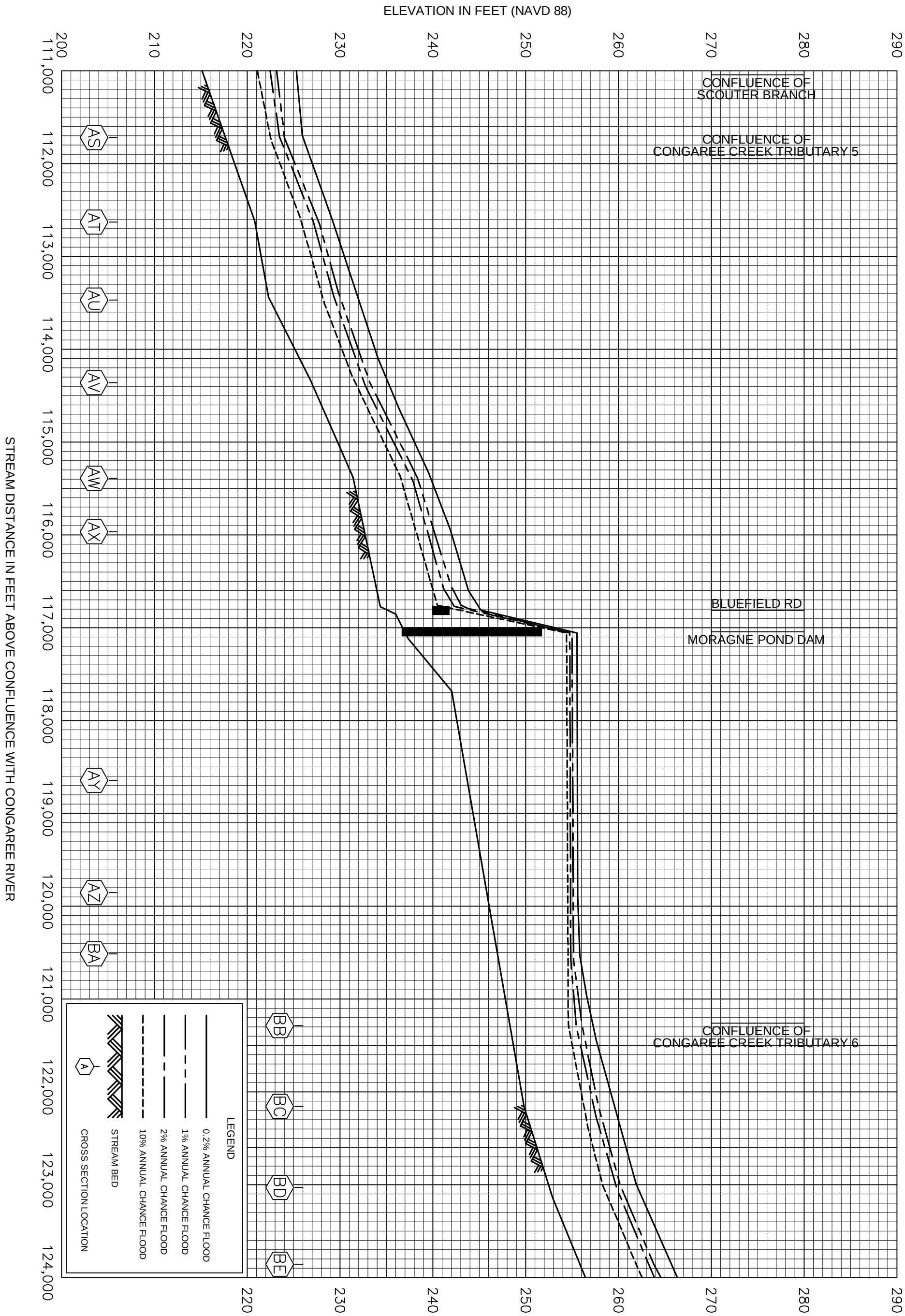

15P

FEDERAL EMERGENCY MANAGEMENT AGENCY

LEXINGTON COUNTY, SC

AND INCORPORATED AREAS

FLOOD PROFILES

CONGAREE CREEK

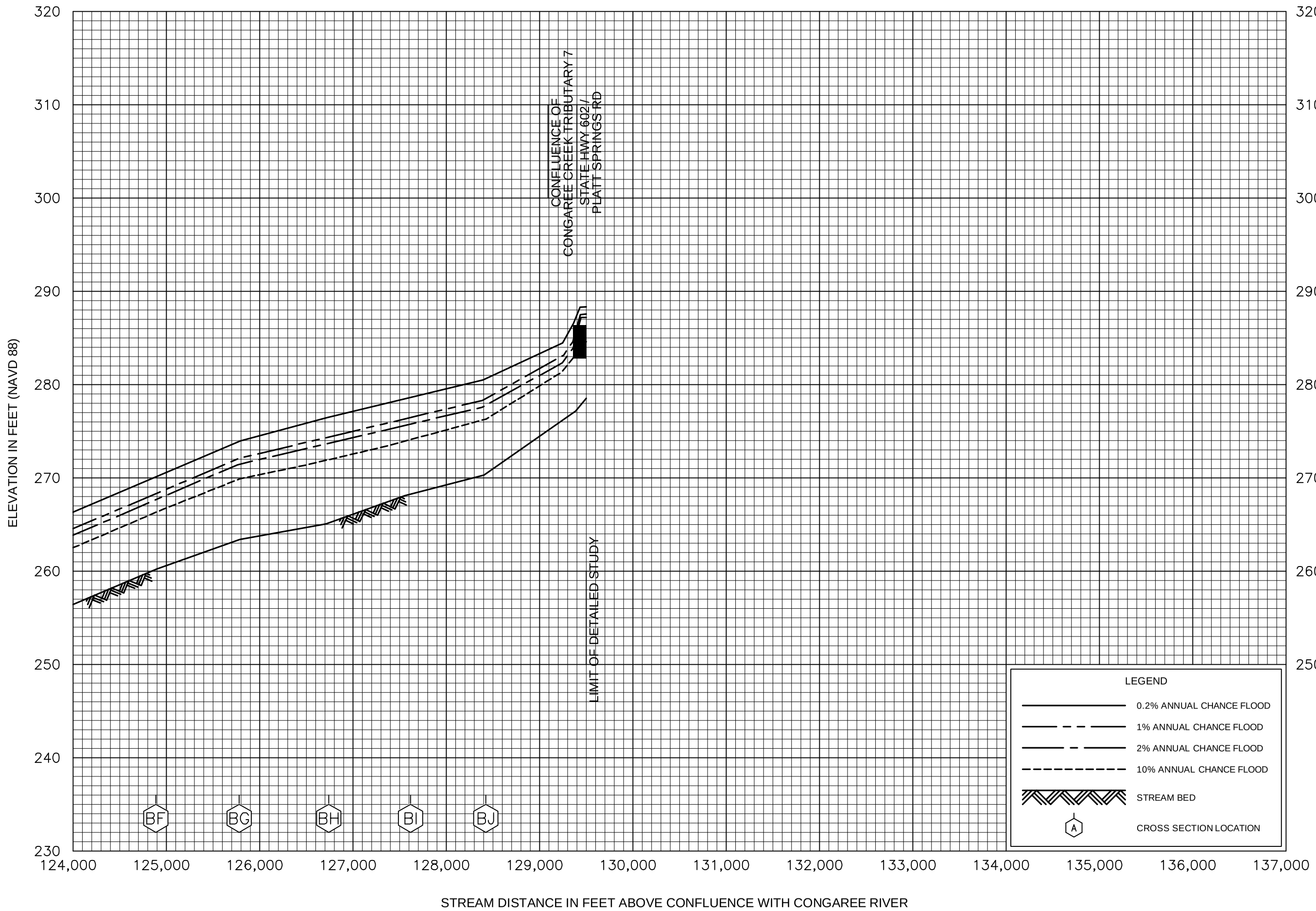

FLOOD PROFILES

CONGAREE CREEK

FEDERAL EMERGENCY MANAGEMENT AGENCY

LEXINGTON COUNTY, SC

AND INCORPORATED AREAS

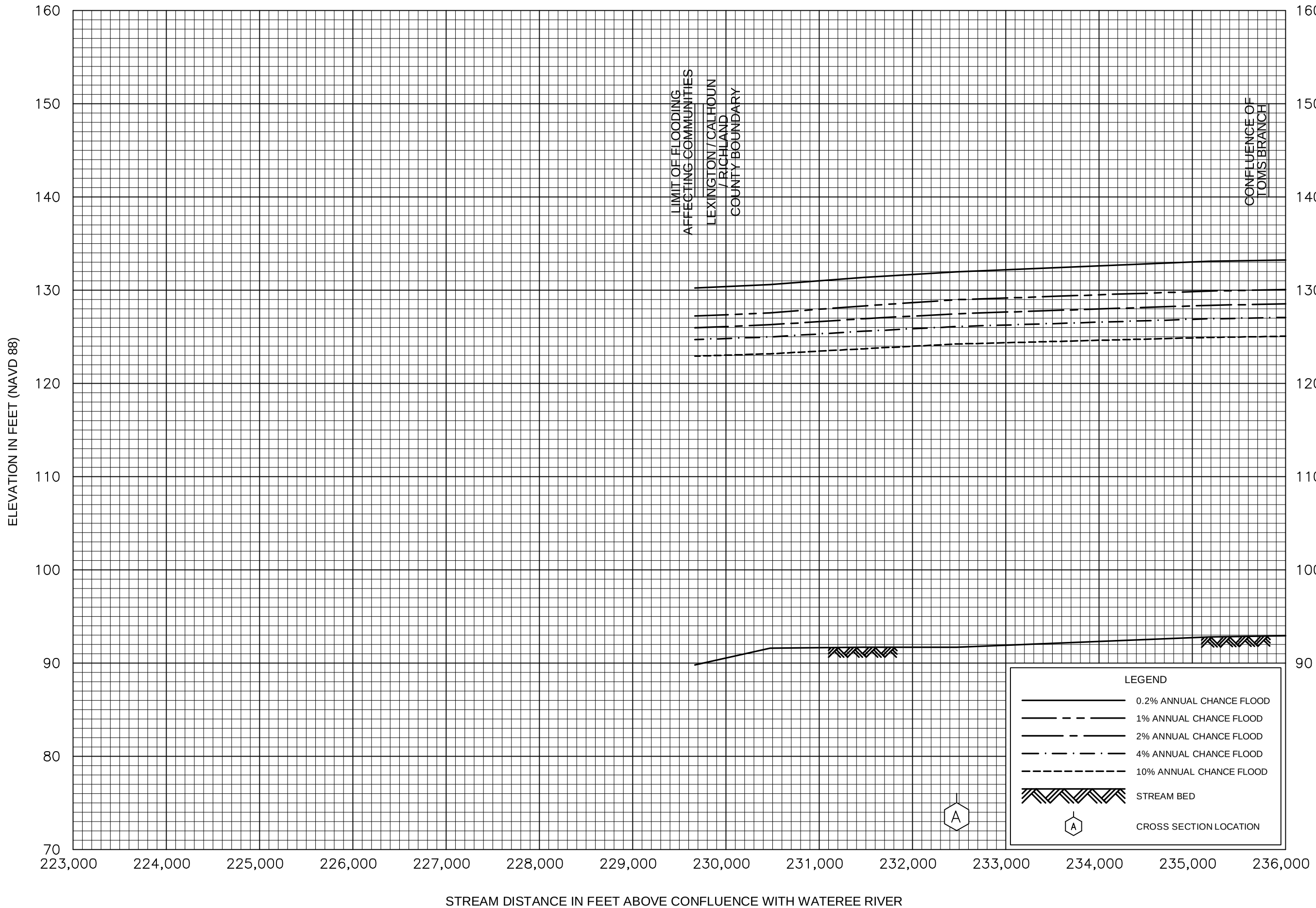

FLOOD PROFILES

CONGAREE RIVER (WITH LEVEE EFFECTS)

FEDERAL EMERGENCY MANAGEMENT AGENCY

LEXINGTON COUNTY, SC

AND INCORPORATED AREAS

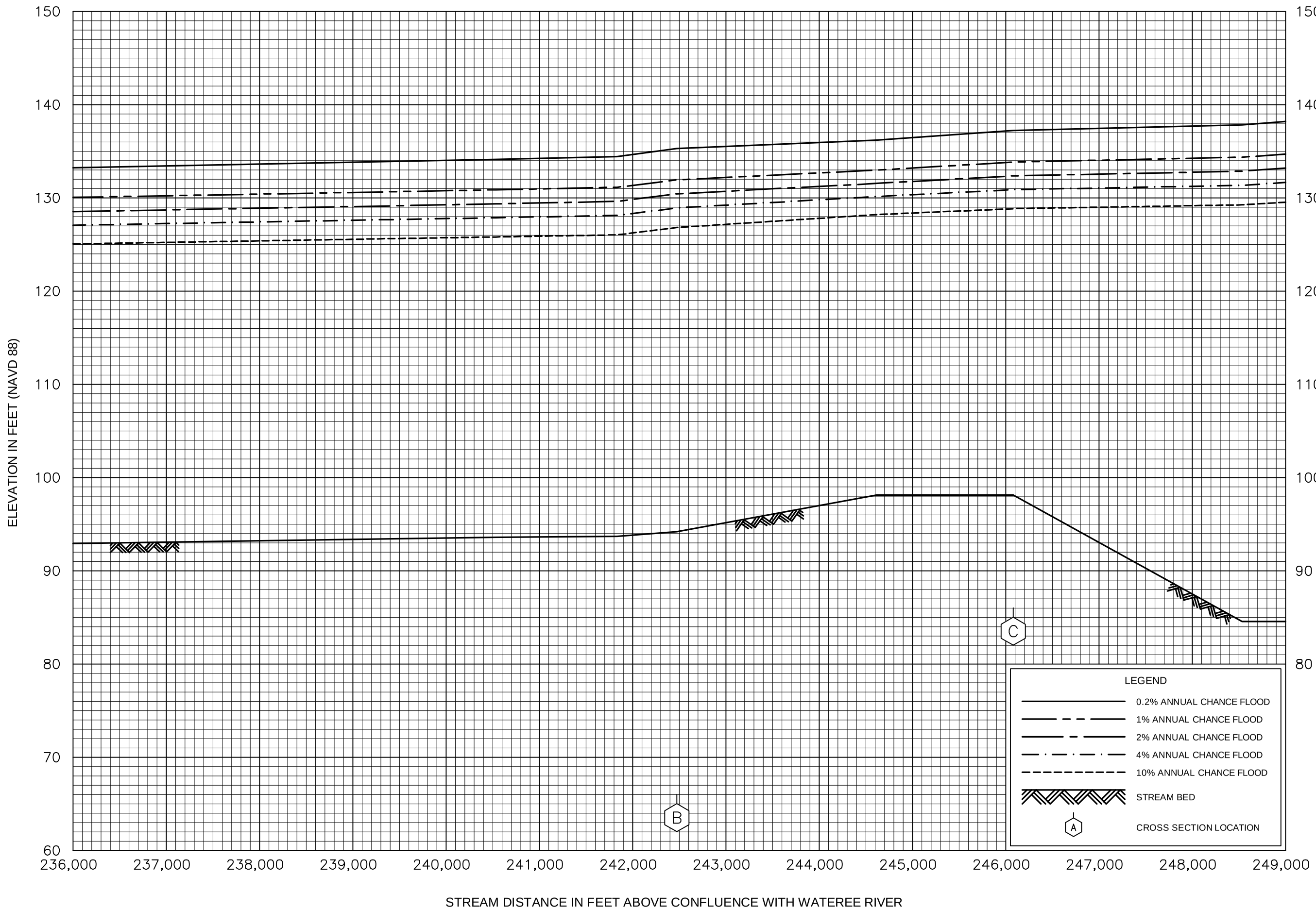

FLOOD PROFILES

CONGAREE RIVER (WITH LEVEE EFFECTS)

FEDERAL EMERGENCY MANAGEMENT AGENCY

LEXINGTON COUNTY, SC

AND INCORPORATED AREAS

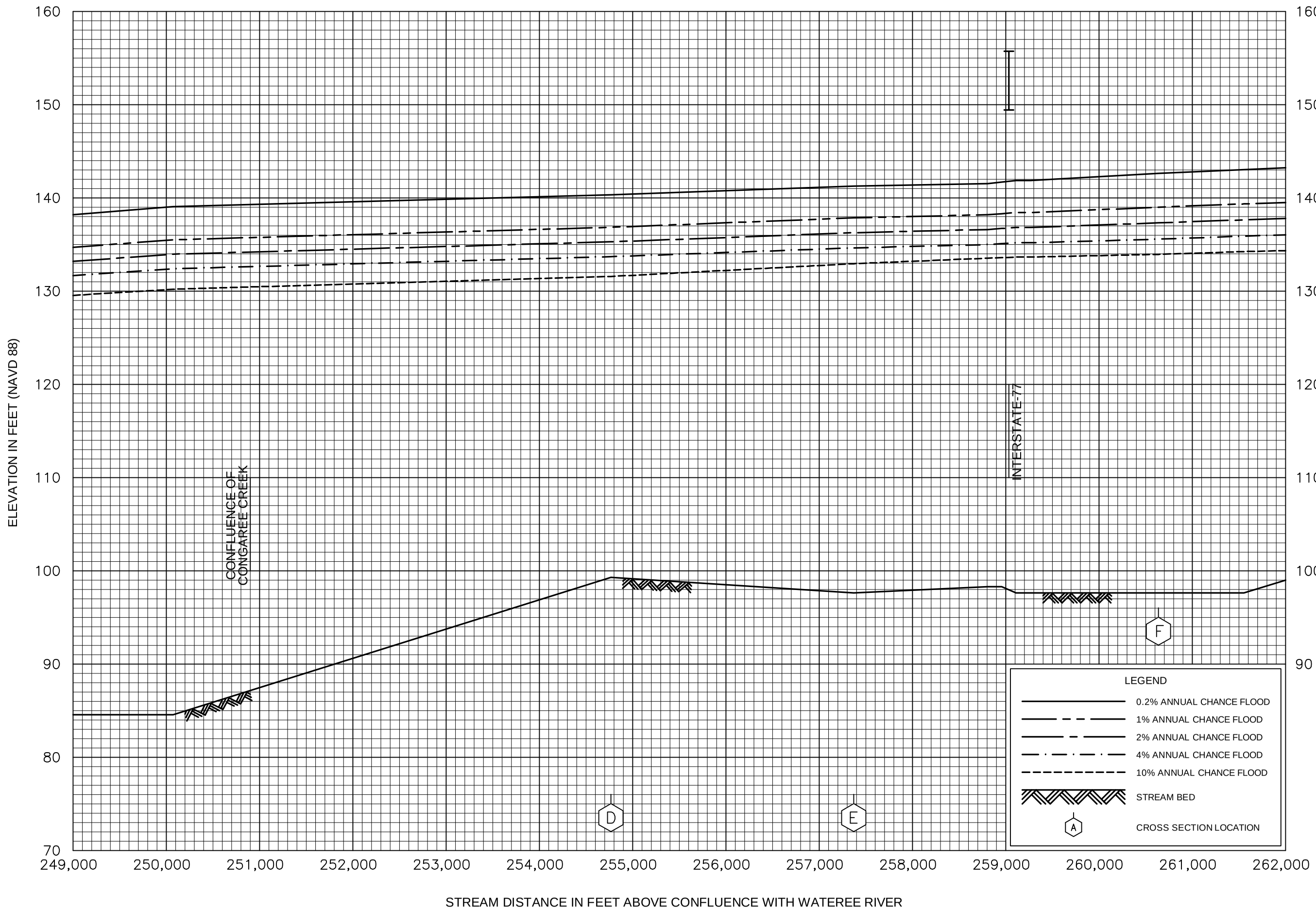

FLOOD PROFILES

CONGAREE RIVER (WITH LEVEE EFFECTS)

FEDERAL EMERGENCY MANAGEMENT AGENCY

LEXINGTON COUNTY, SC

AND INCORPORATED AREAS

FEDERAL EMERGENCY MANAGEMENT AGENCY

LEXINGTON COUNTY, SC

AND INCORPORATED AREAS

FLOOD PROFILES

CONGAREE RIVER (WITH LEVEE EFFECTS)

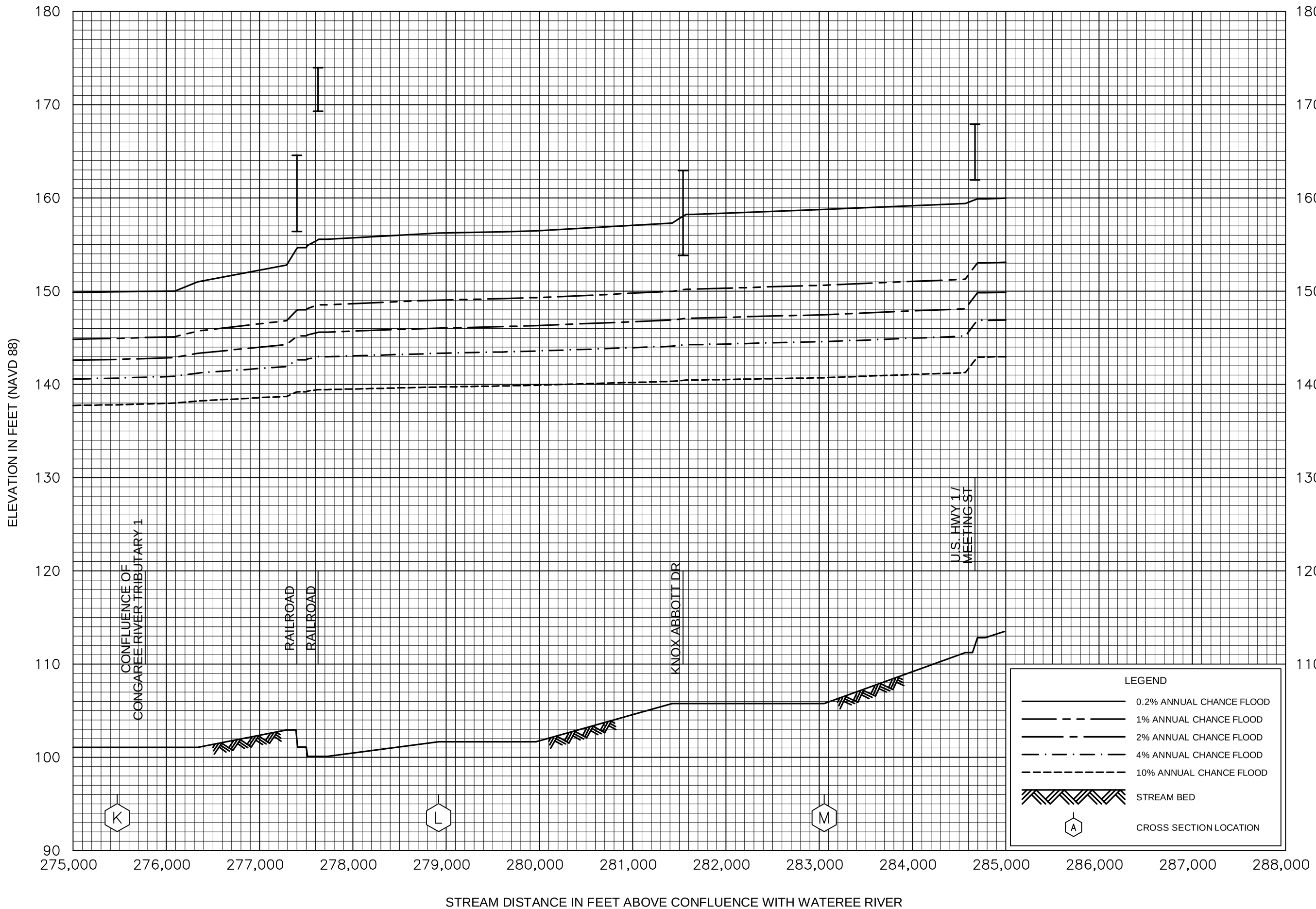

FLOOD PROFILES

CONGAREE RIVER (WITH LEVEE EFFECTS)

FEDERAL EMERGENCY MANAGEMENT AGENCY

LEXINGTON COUNTY, SC

AND INCORPORATED AREAS

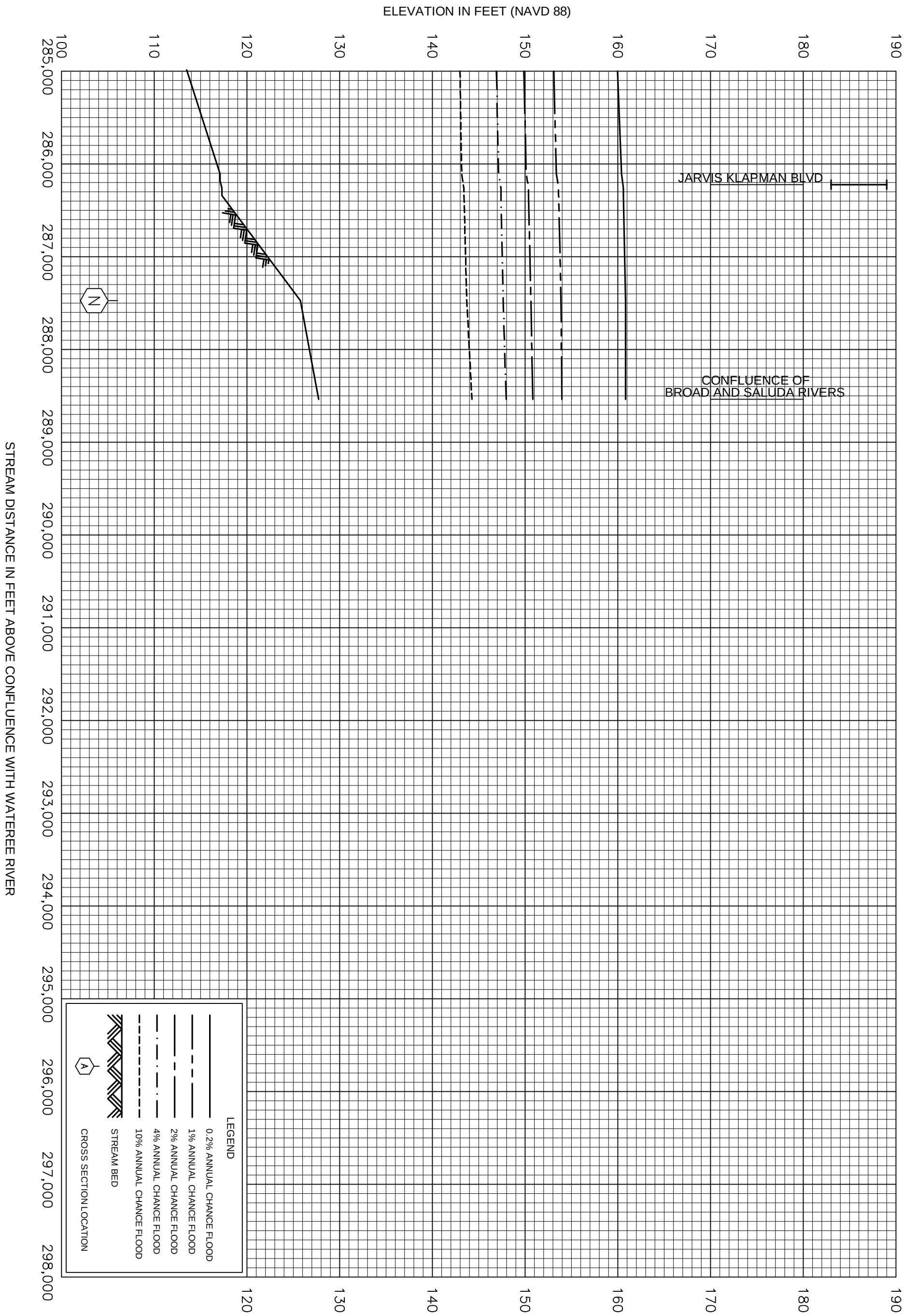

22P

FEDERAL EMERGENCY MANAGEMENT AGENCY

LEXINGTON COUNTY, SC

AND INCORPORATED AREAS

FLOOD PROFILES

CONGAREE RIVER (WITH LEVEE EFFECTS)

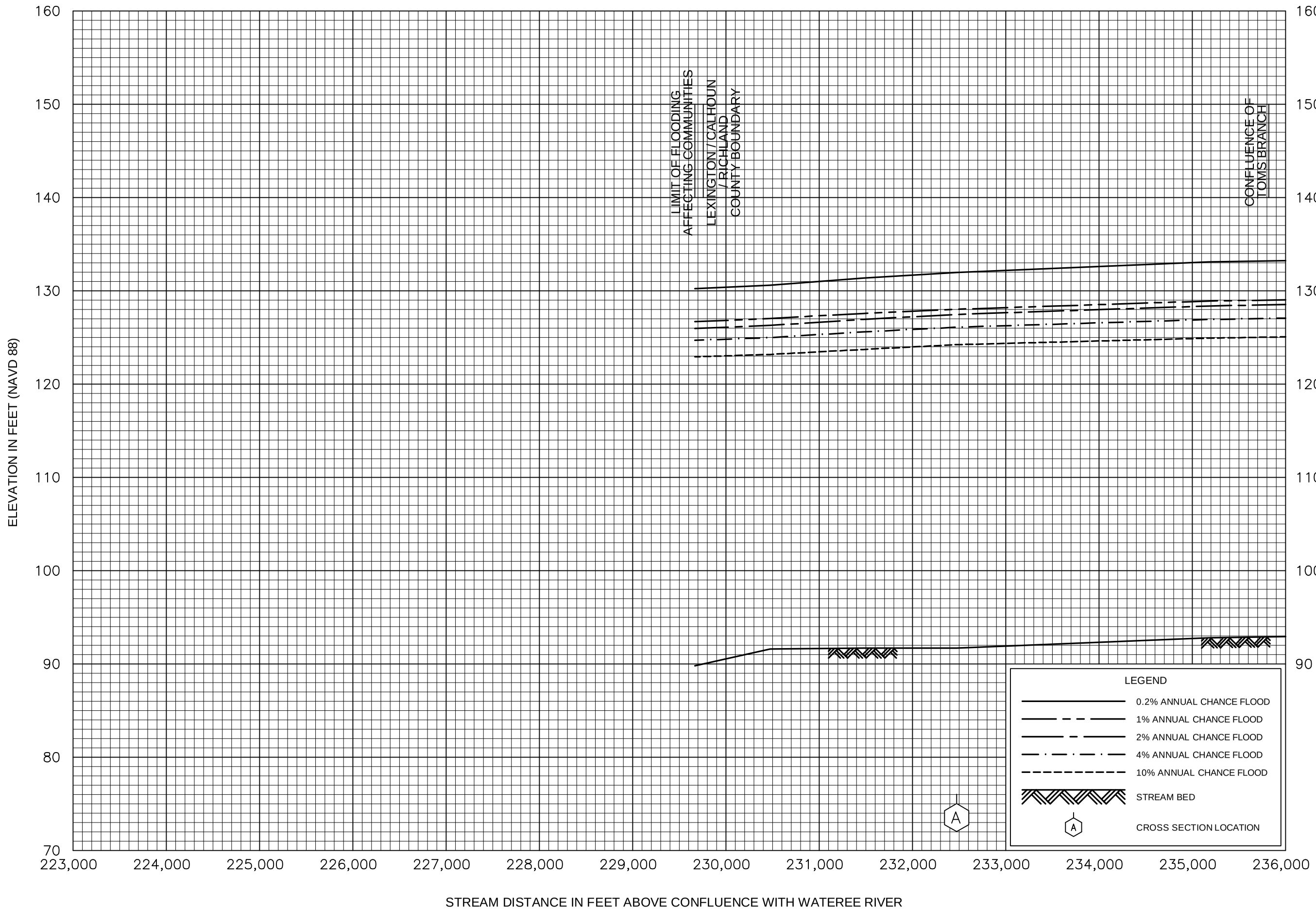

FLOOD PROFILES

CONGAREE RIVER (NATURAL VALLEY EFFECTS)

FEDERAL EMERGENCY MANAGEMENT AGENCY

LEXINGTON COUNTY, SC

AND INCORPORATED AREAS

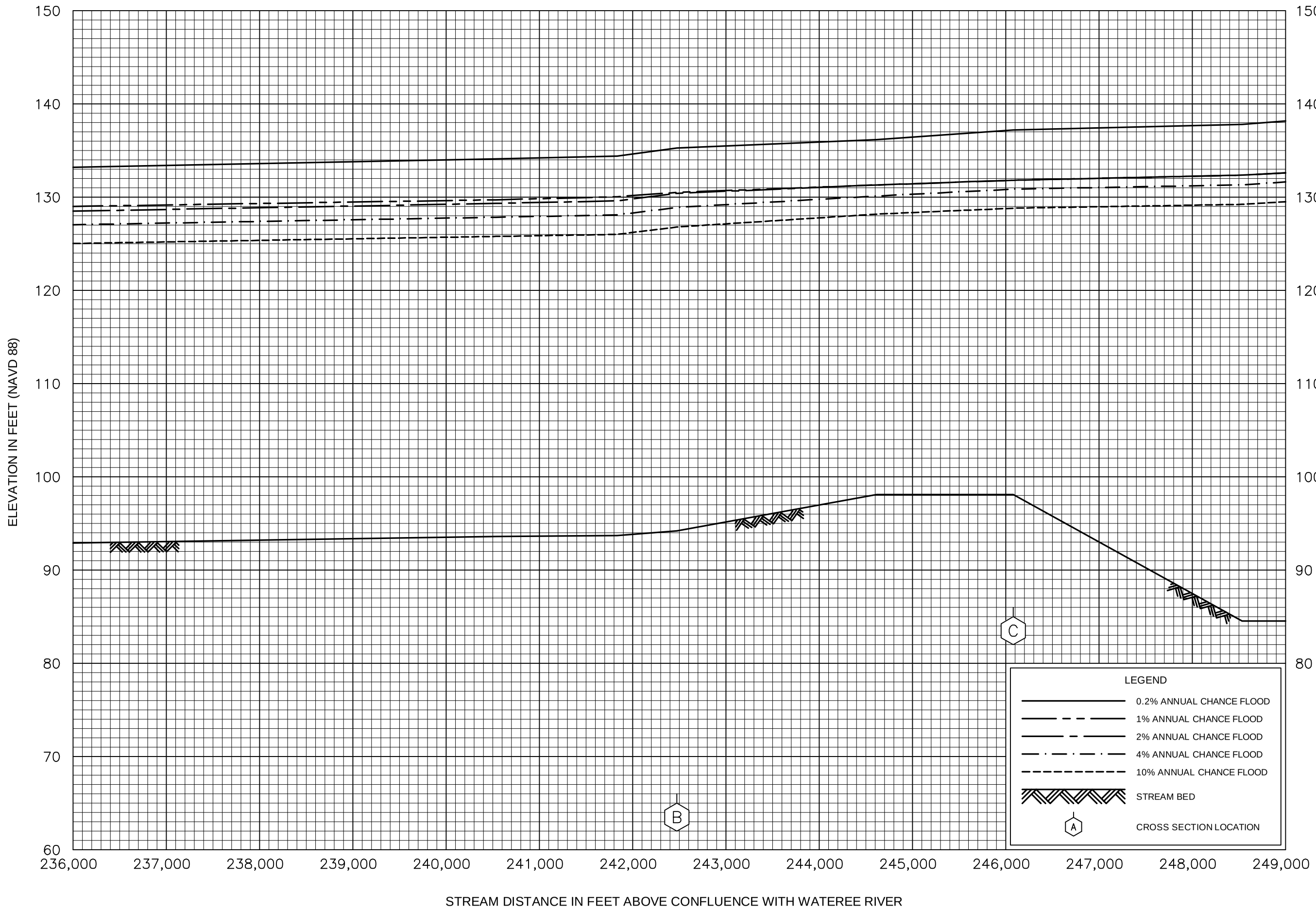

FLOOD PROFILES

CONGAREE RIVER (NATURAL VALLEY EFFECTS)

FEDERAL EMERGENCY MANAGEMENT AGENCY

LEXINGTON COUNTY, SC

AND INCORPORATED AREAS



25P

FEDERAL EMERGENCY MANAGEMENT AGENCY

LEXINGTON COUNTY, SC

AND INCORPORATED AREAS

FLOOD PROFILES

CONGAREE RIVER (NATURAL VALLEY EFFECTS)

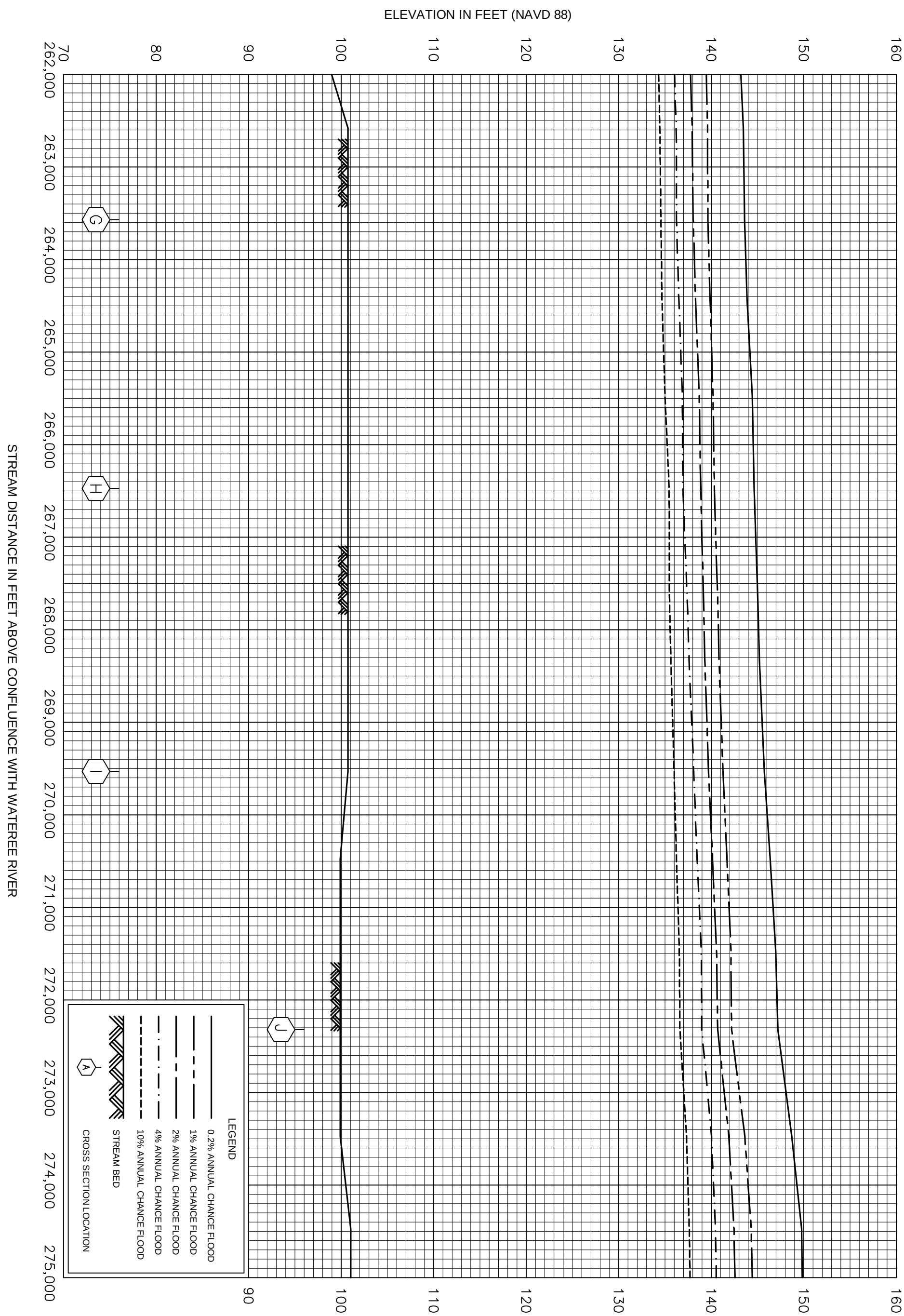

FEDERAL EMERGENCY MANAGEMENT AGENCY

LEXINGTON COUNTY, SC

AND INCORPORATED AREAS

FLOOD PROFILES

CONGAREE RIVER (NATURAL VALLEY EFFECTS)



FEDERAL EMERGENCY MANAGEMENT AGENCY

LEXINGTON COUNTY, SC

AND INCORPORATED AREAS

FLOOD PROFILES

CONGAREE RIVER (NATURAL VALLEY EFFECTS)

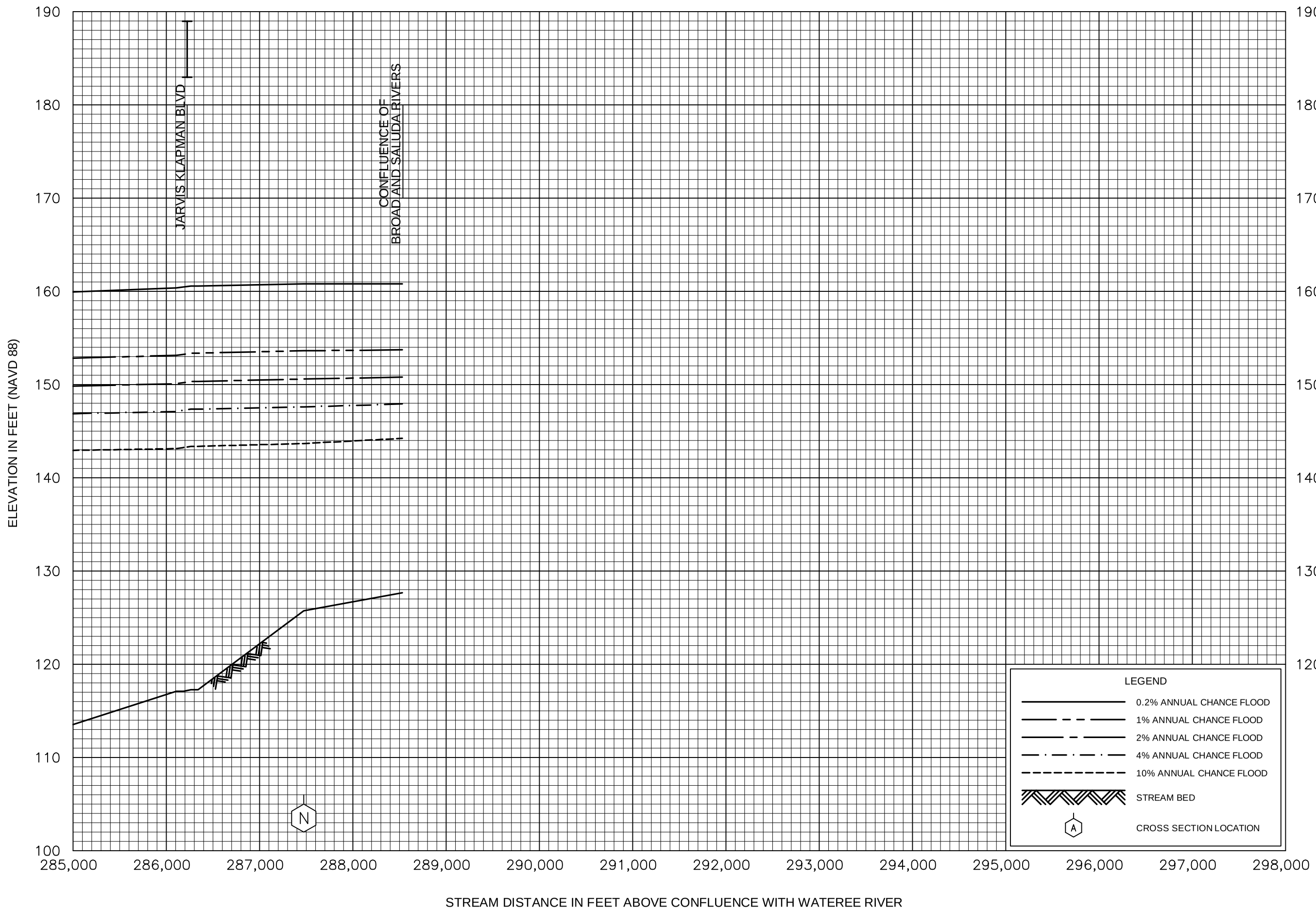

FLOOD PROFILES

CONGAREE RIVER (NATURAL VALLEY EFFECTS)

FEDERAL EMERGENCY MANAGEMENT AGENCY

LEXINGTON COUNTY, SC

AND INCORPORATED AREAS

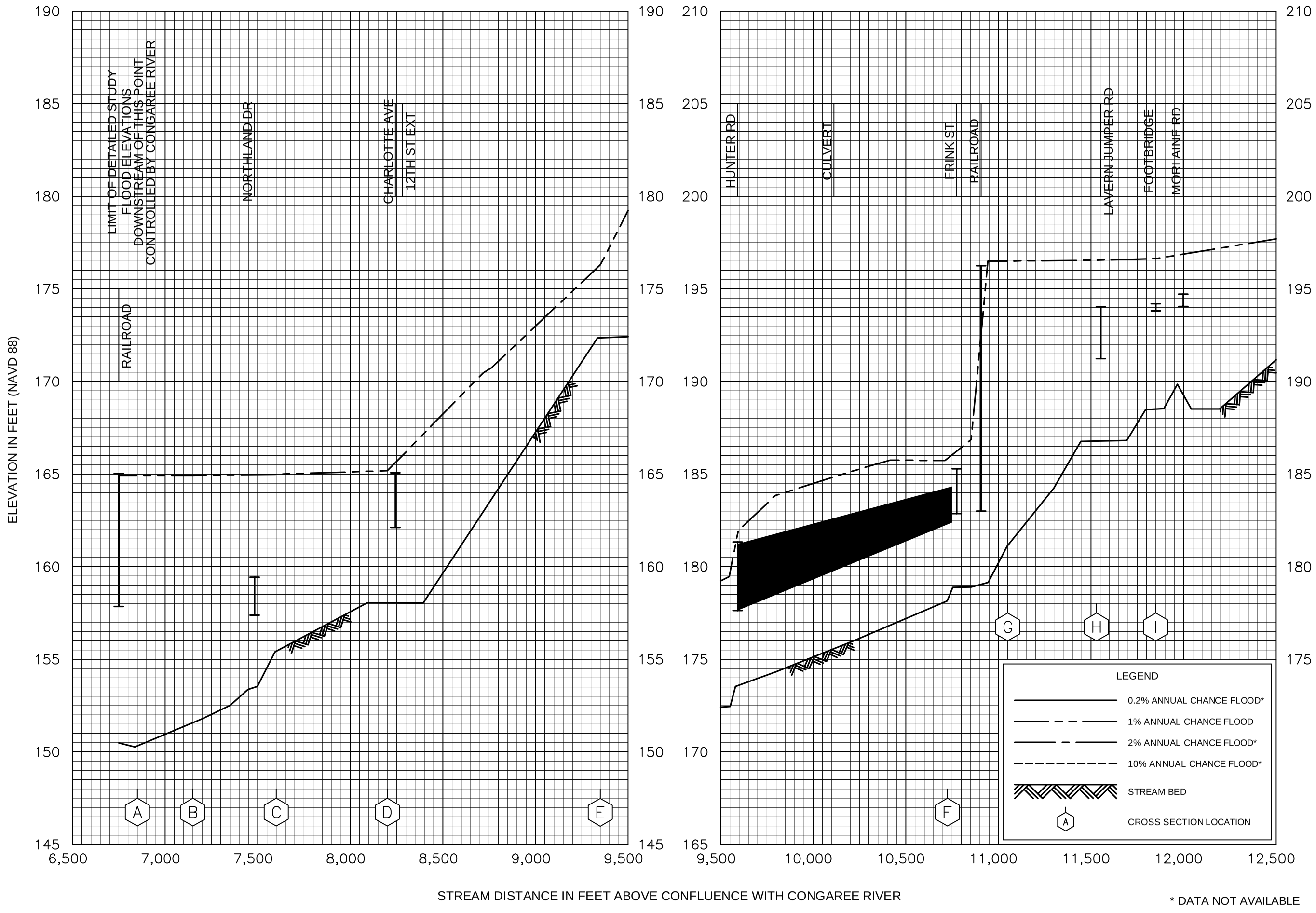

FLOOD PROFILES

CONGAREE RIVER TRIBUTARY 1

FEDERAL EMERGENCY MANAGEMENT AGENCY

LEXINGTON COUNTY, SC

AND INCORPORATED AREAS

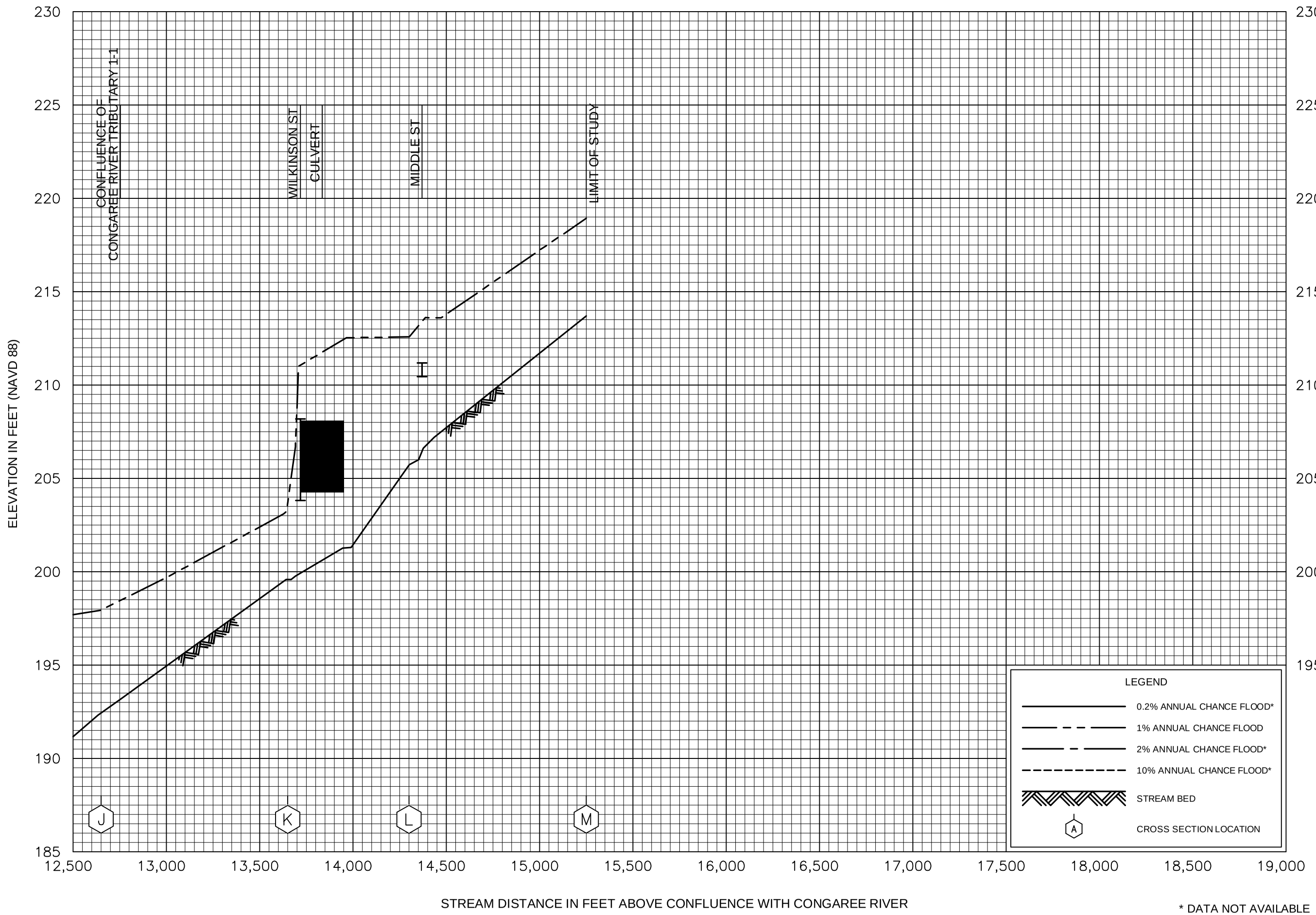

FLOOD PROFILES

CONGAREE RIVER TRIBUTARY 1

FEDERAL EMERGENCY MANAGEMENT AGENCY

LEXINGTON COUNTY, SC

AND INCORPORATED AREAS

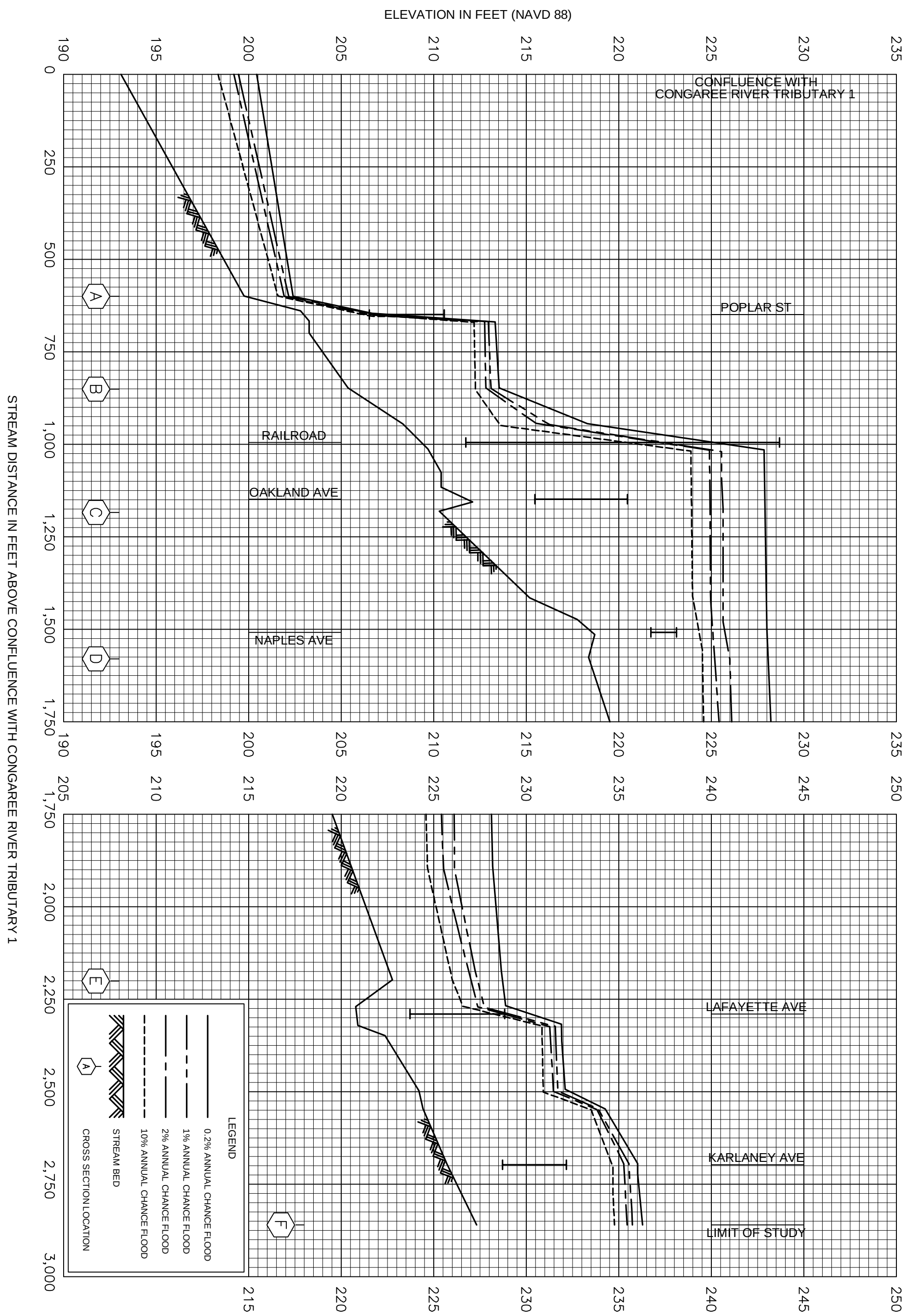

31P

FEDERAL EMERGENCY MANAGEMENT AGENCY

LEXINGTON COUNTY, SC

AND INCORPORATED AREAS

FLOOD PROFILES

CONGAREE RIVER TRIBUTARY 1-1



FEDERAL EMERGENCY MANAGEMENT AGENCY

LEXINGTON COUNTY, SC

AND INCORPORATED AREAS

FLOOD PROFILES

FIRST CREEK



FEDERAL EMERGENCY MANAGEMENT AGENCY

LEXINGTON COUNTY, SC

AND INCORPORATED AREAS

FLOOD PROFILES

FIRST CREEK

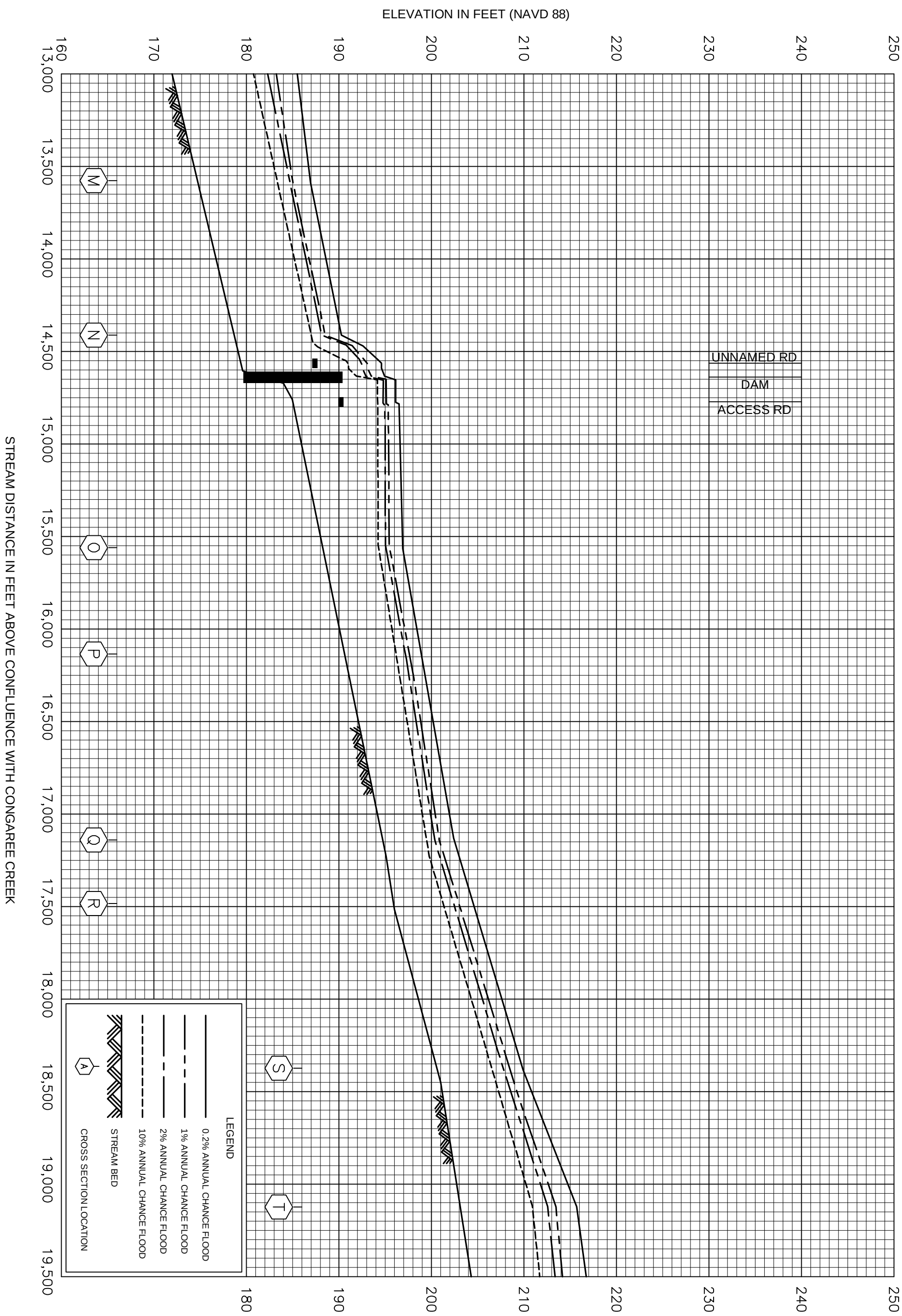

FEDERAL EMERGENCY MANAGEMENT AGENCY

LEXINGTON COUNTY, SC

AND INCORPORATED AREAS

FLOOD PROFILES

FIRST CREEK

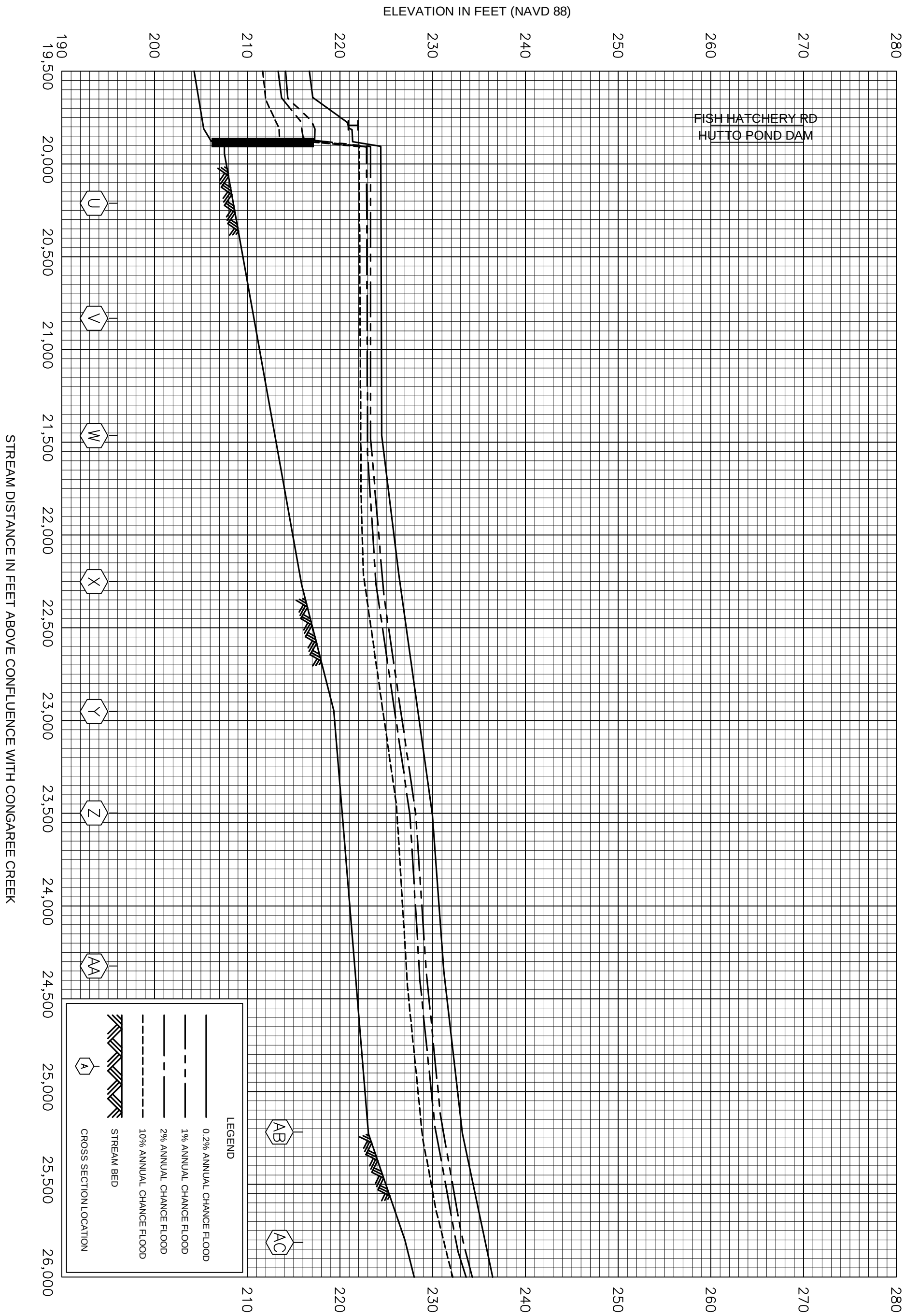

FEDERAL EMERGENCY MANAGEMENT AGENCY

LEXINGTON COUNTY, SC

AND INCORPORATED AREAS

FLOOD PROFILES

FIRST CREEK

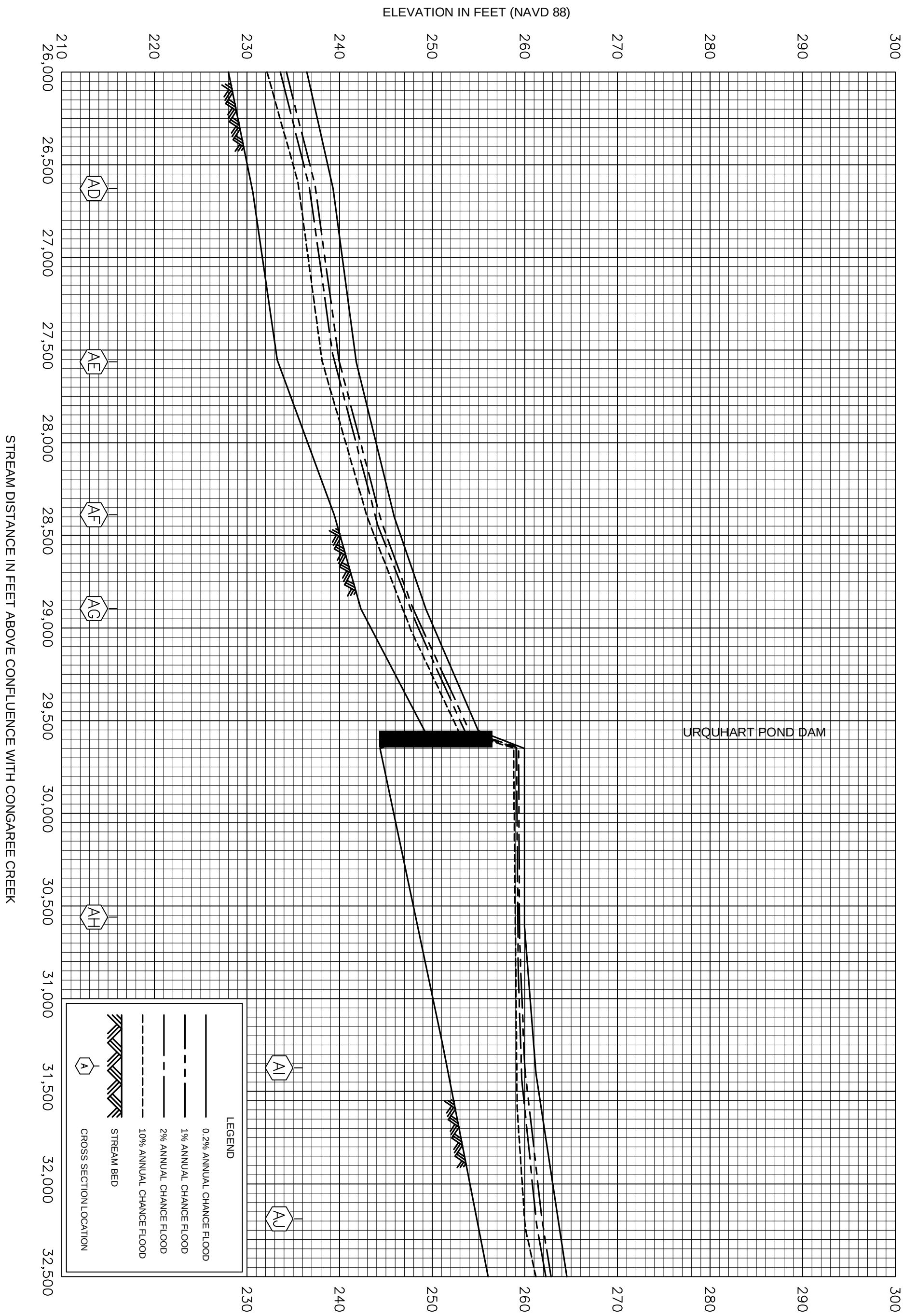

FEDERAL EMERGENCY MANAGEMENT AGENCY

LEXINGTON COUNTY, SC

AND INCORPORATED AREAS

FLOOD PROFILES

FIRST CREEK

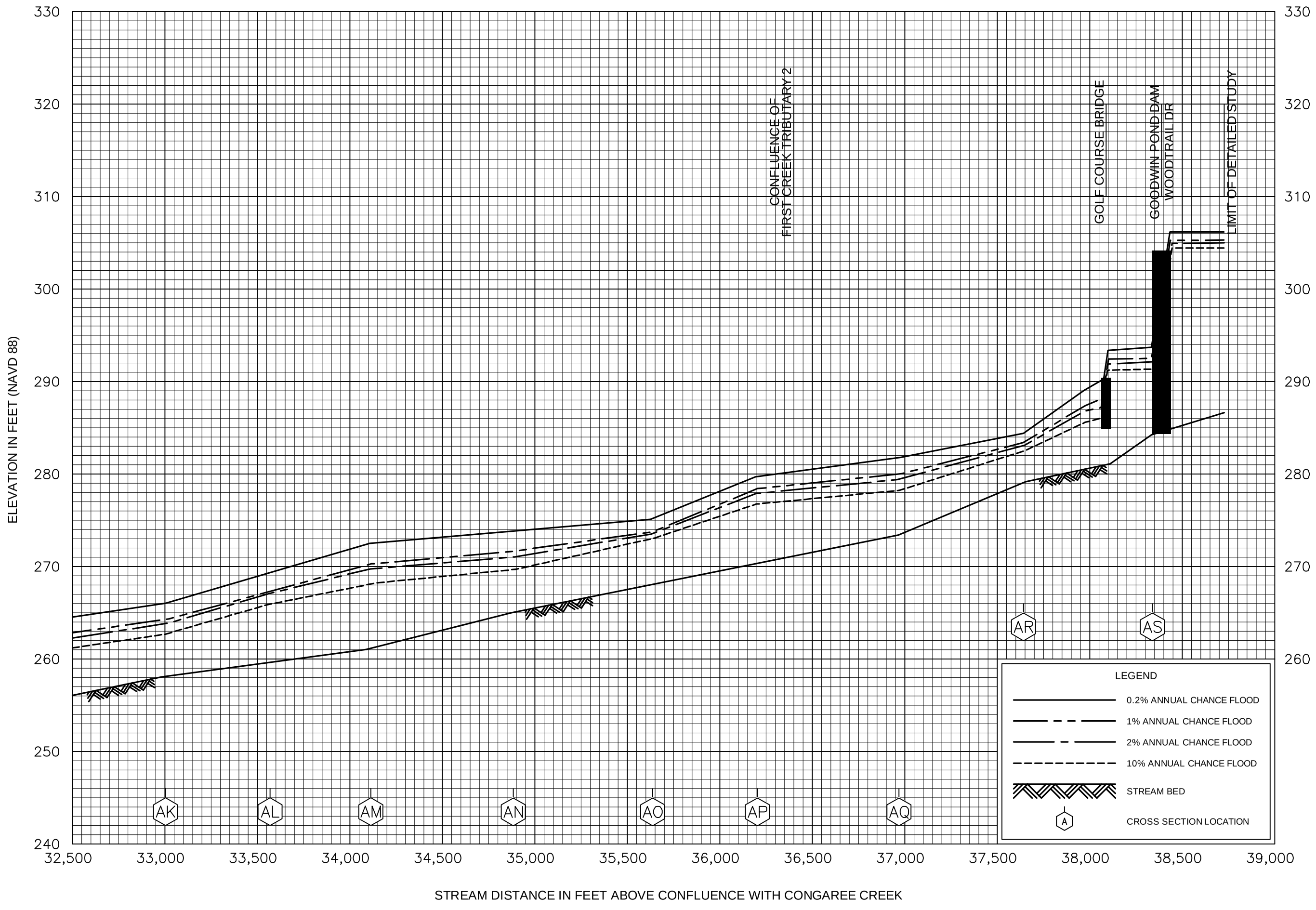

FLOOD PROFILES

FIRST CREEK

FEDERAL EMERGENCY MANAGEMENT AGENCY

LEXINGTON COUNTY, SC

AND INCORPORATED AREAS

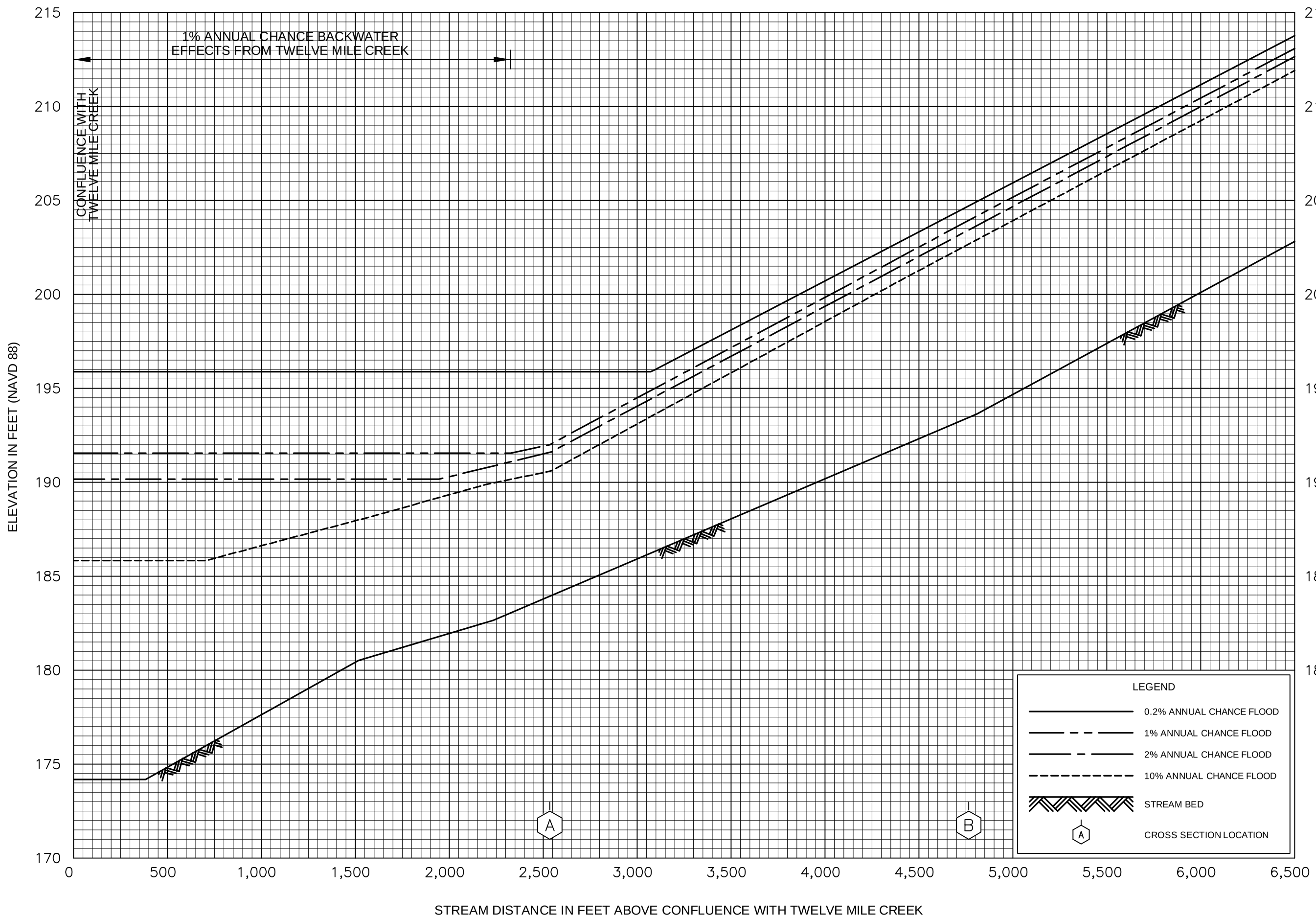

FLOOD PROFILES

FOURTEEN MILE CREEK

FEDERAL EMERGENCY MANAGEMENT AGENCY

LEXINGTON COUNTY, SC

AND INCORPORATED AREAS

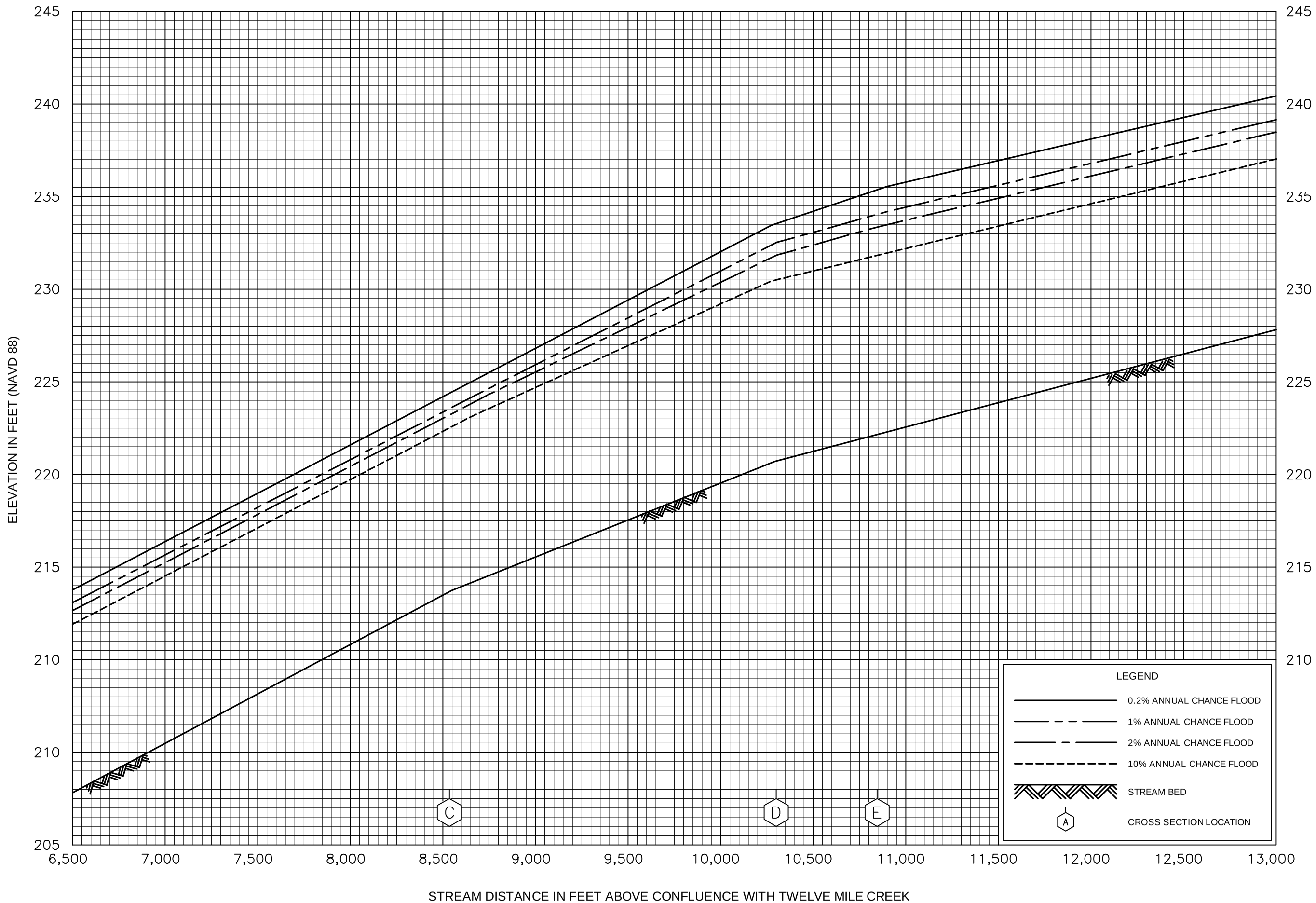

FLOOD PROFILES

FOURTEEN MILE CREEK

FEDERAL EMERGENCY MANAGEMENT AGENCY

LEXINGTON COUNTY, SC

AND INCORPORATED AREAS



FLOOD PROFILES

FOURTEEN MILE CREEK

FEDERAL EMERGENCY MANAGEMENT AGENCY

LEXINGTON COUNTY, SC

AND INCORPORATED AREAS

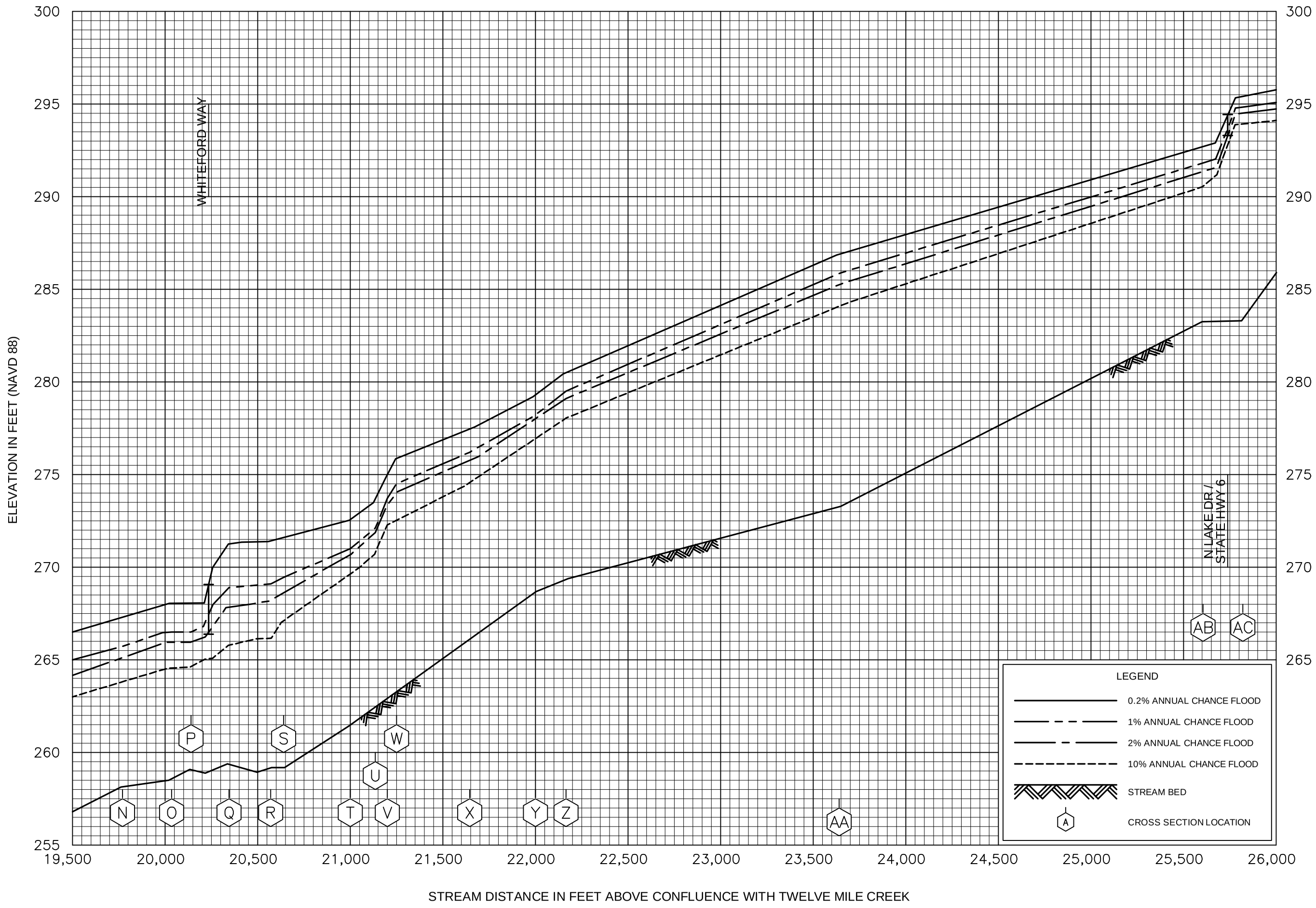

FLOOD PROFILES

FOURTEEN MILE CREEK

FEDERAL EMERGENCY MANAGEMENT AGENCY

LEXINGTON COUNTY, SC

AND INCORPORATED AREAS



42P

FEDERAL EMERGENCY MANAGEMENT AGENCY

LEXINGTON COUNTY, SC

AND INCORPORATED AREAS

FLOOD PROFILES

FOURTEEN MILE CREEK

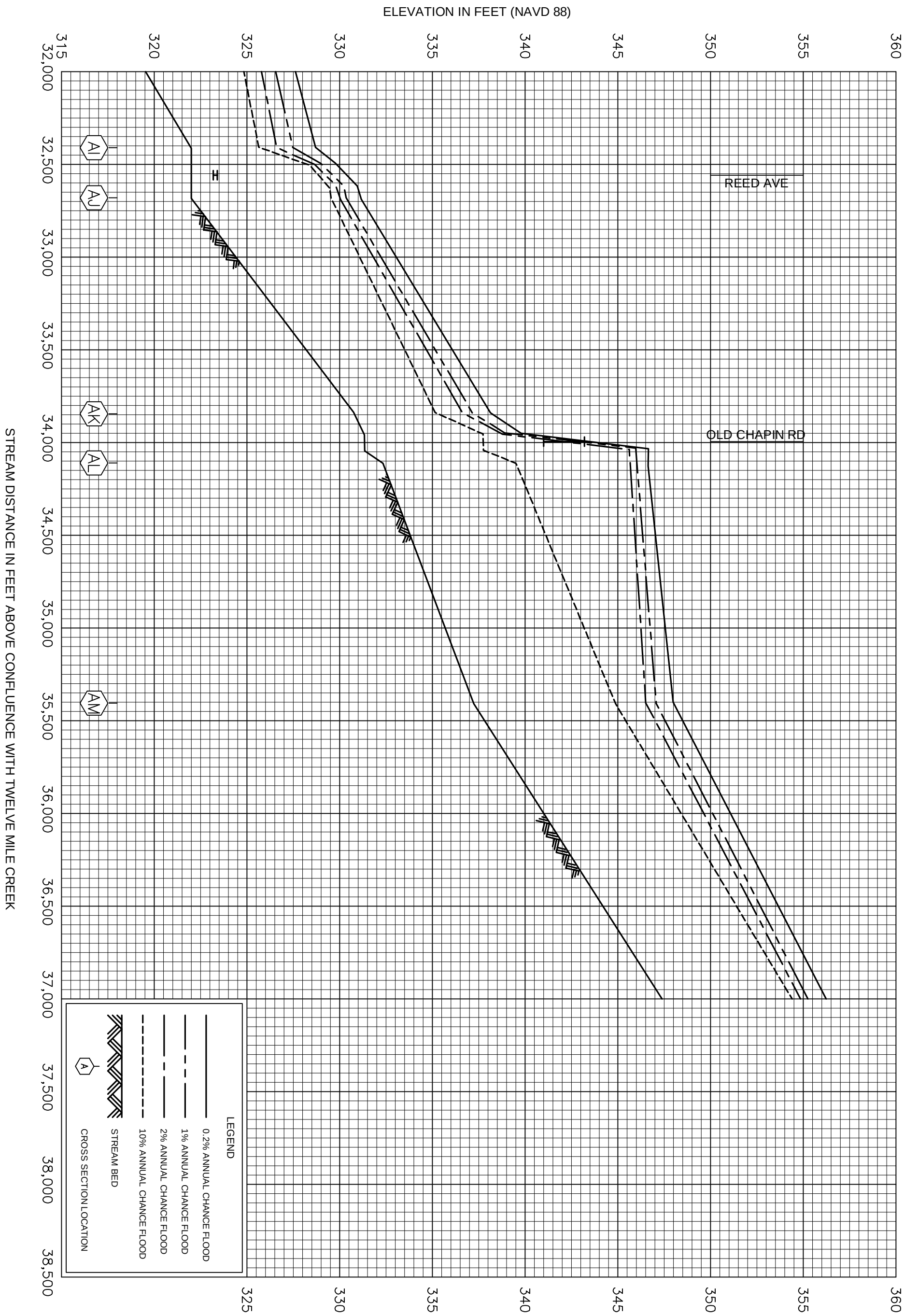

FEDERAL EMERGENCY MANAGEMENT AGENCY

LEXINGTON COUNTY, SC

AND INCORPORATED AREAS

FLOOD PROFILES

FOURTEEN MILE CREEK

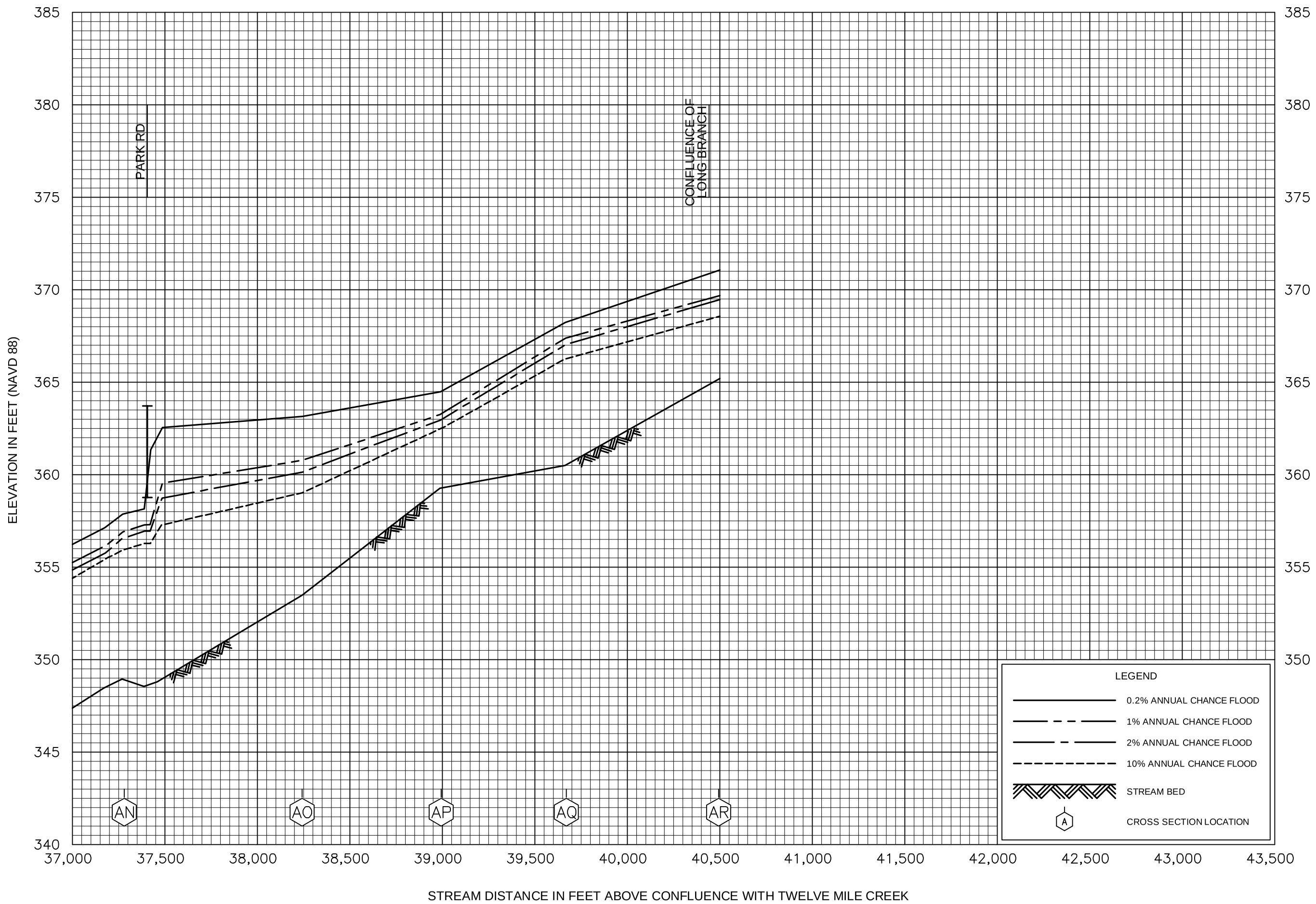

FLOOD PROFILES

FOURTEEN MILE CREEK

FEDERAL EMERGENCY MANAGEMENT AGENCY

LEXINGTON COUNTY, SC

AND INCORPORATED AREAS

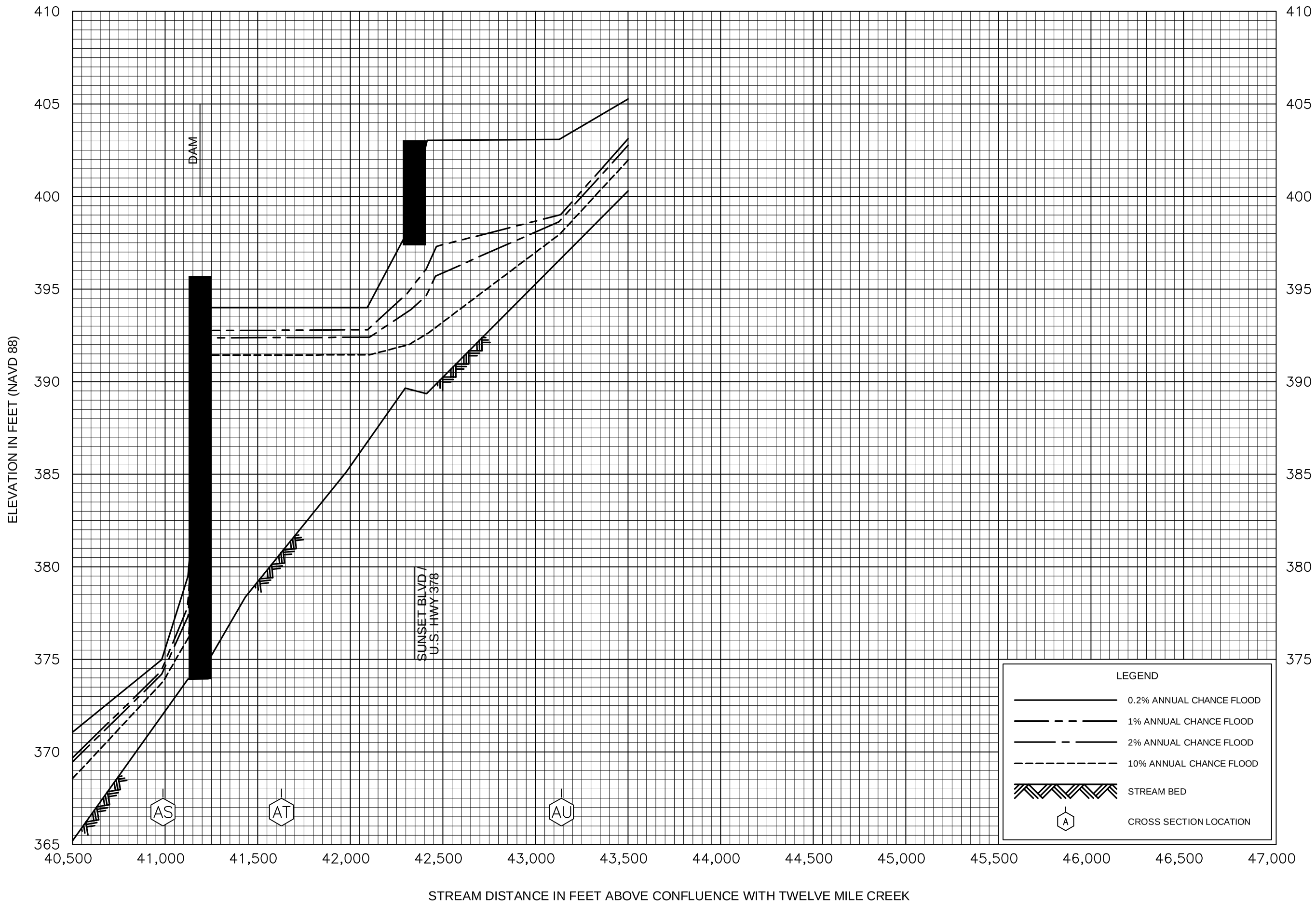

FLOOD PROFILES

FOURTEEN MILE CREEK

FEDERAL EMERGENCY MANAGEMENT AGENCY

LEXINGTON COUNTY, SC

AND INCORPORATED AREAS

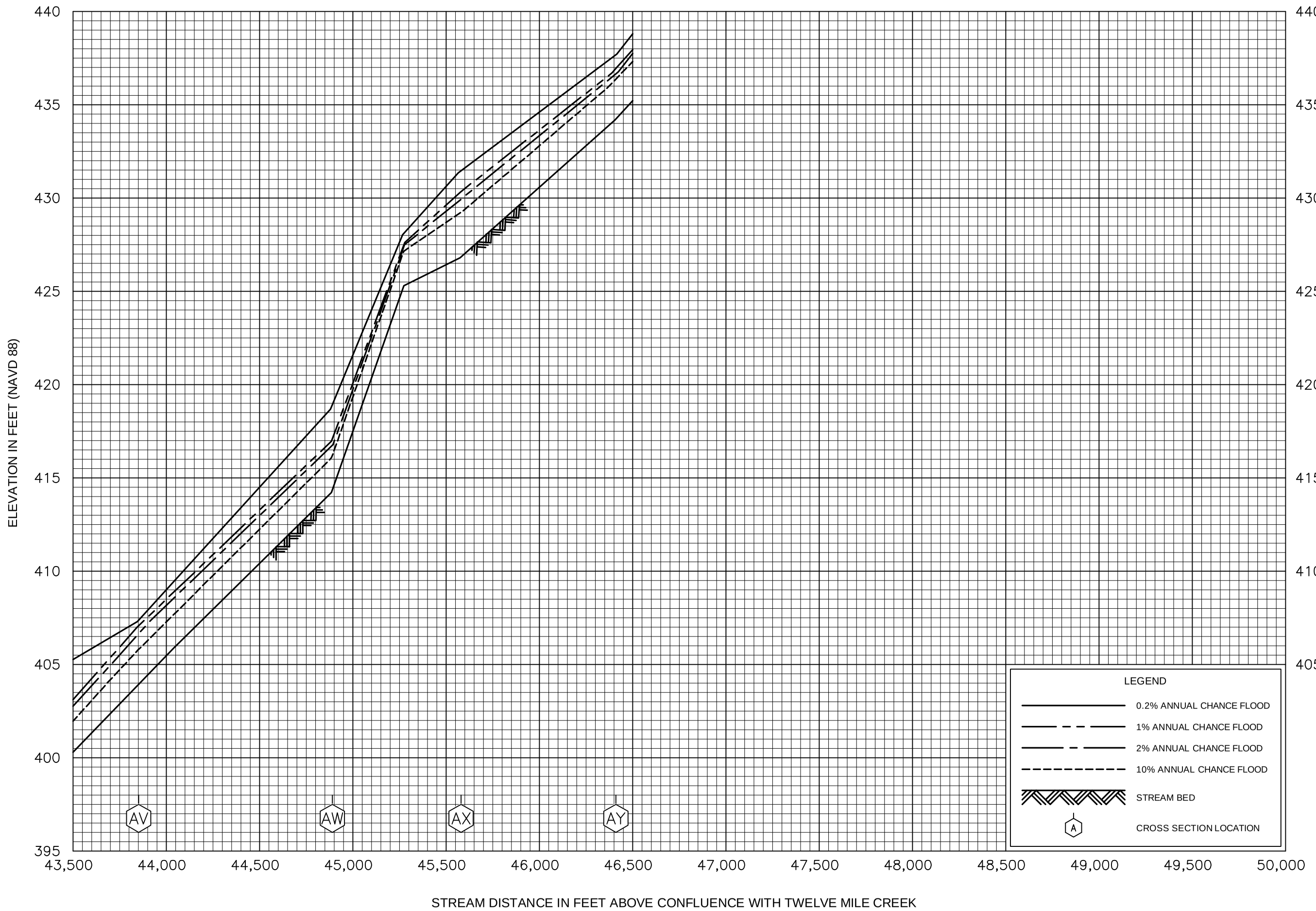

FLOOD PROFILES

FOURTEEN MILE CREEK

FEDERAL EMERGENCY MANAGEMENT AGENCY

LEXINGTON COUNTY, SC

AND INCORPORATED AREAS

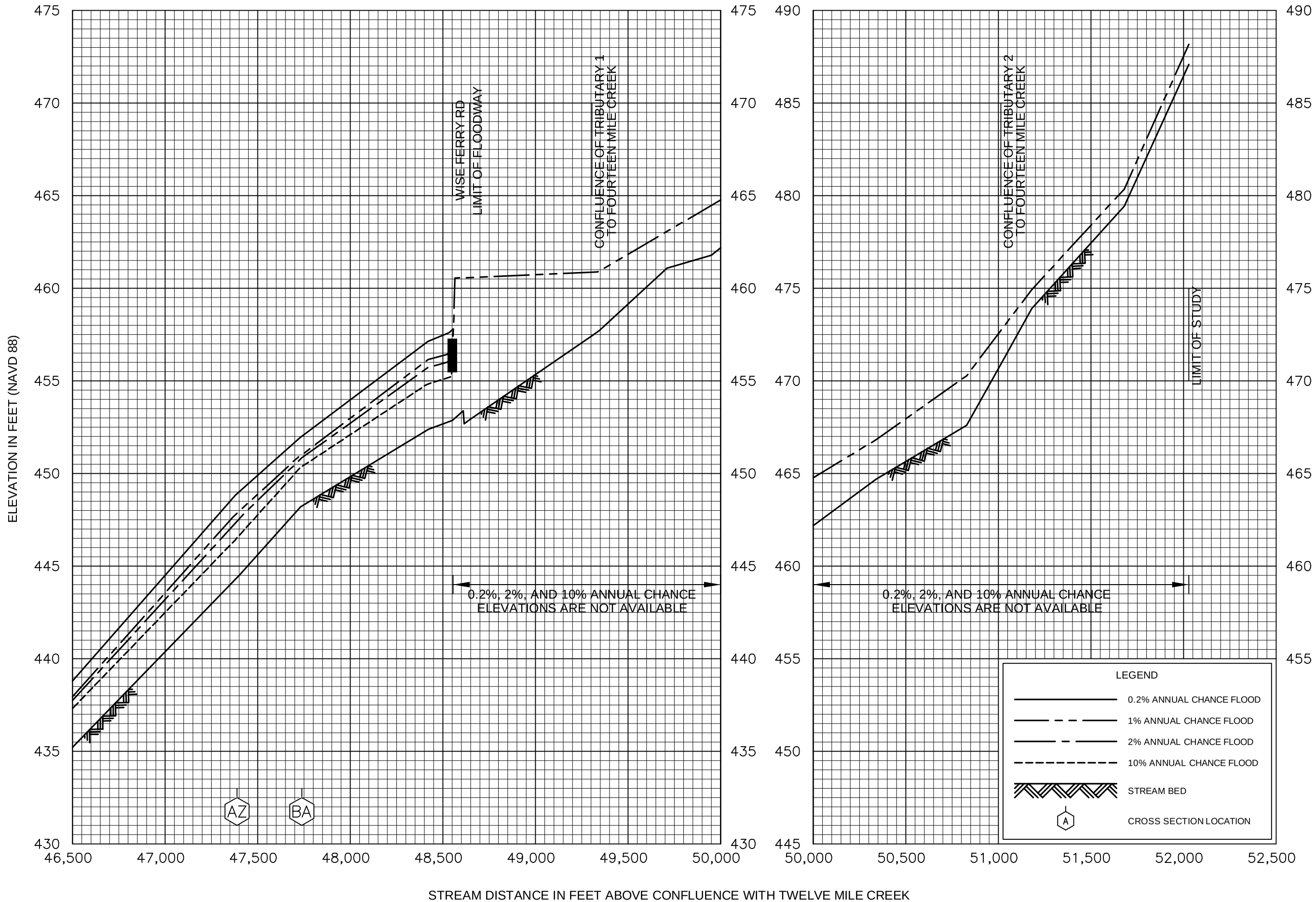

FLOOD PROFILES

FOURTEEN MILE CREEK

FEDERAL EMERGENCY MANAGEMENT AGENCY

LEXINGTON COUNTY, SC

AND INCORPORATED AREAS

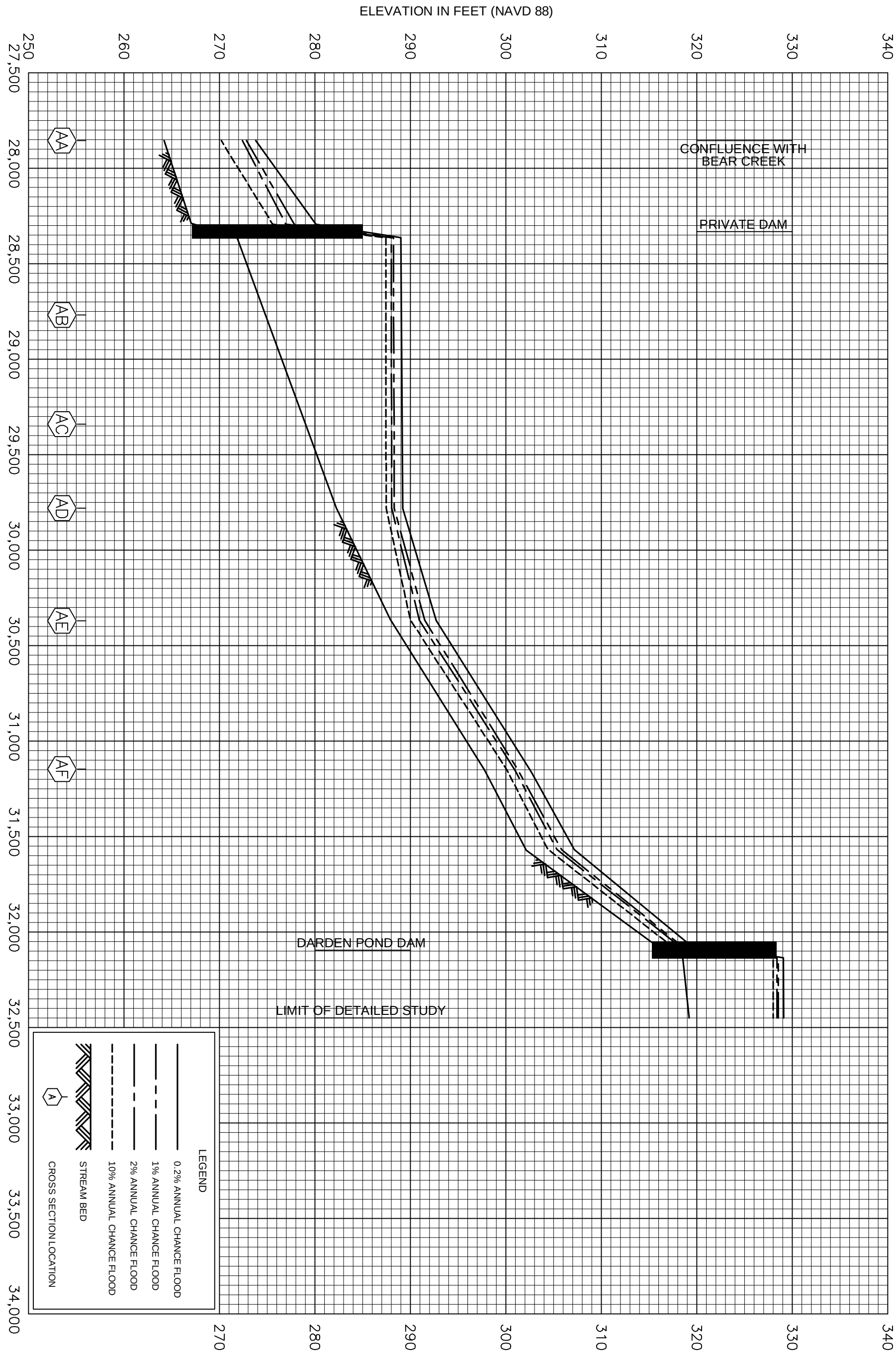

FEDERAL EMERGENCY MANAGEMENT AGENCY

LEXINGTON COUNTY, SC

AND INCORPORATED AREAS

FLOOD PROFILES

HUNT BRANCH

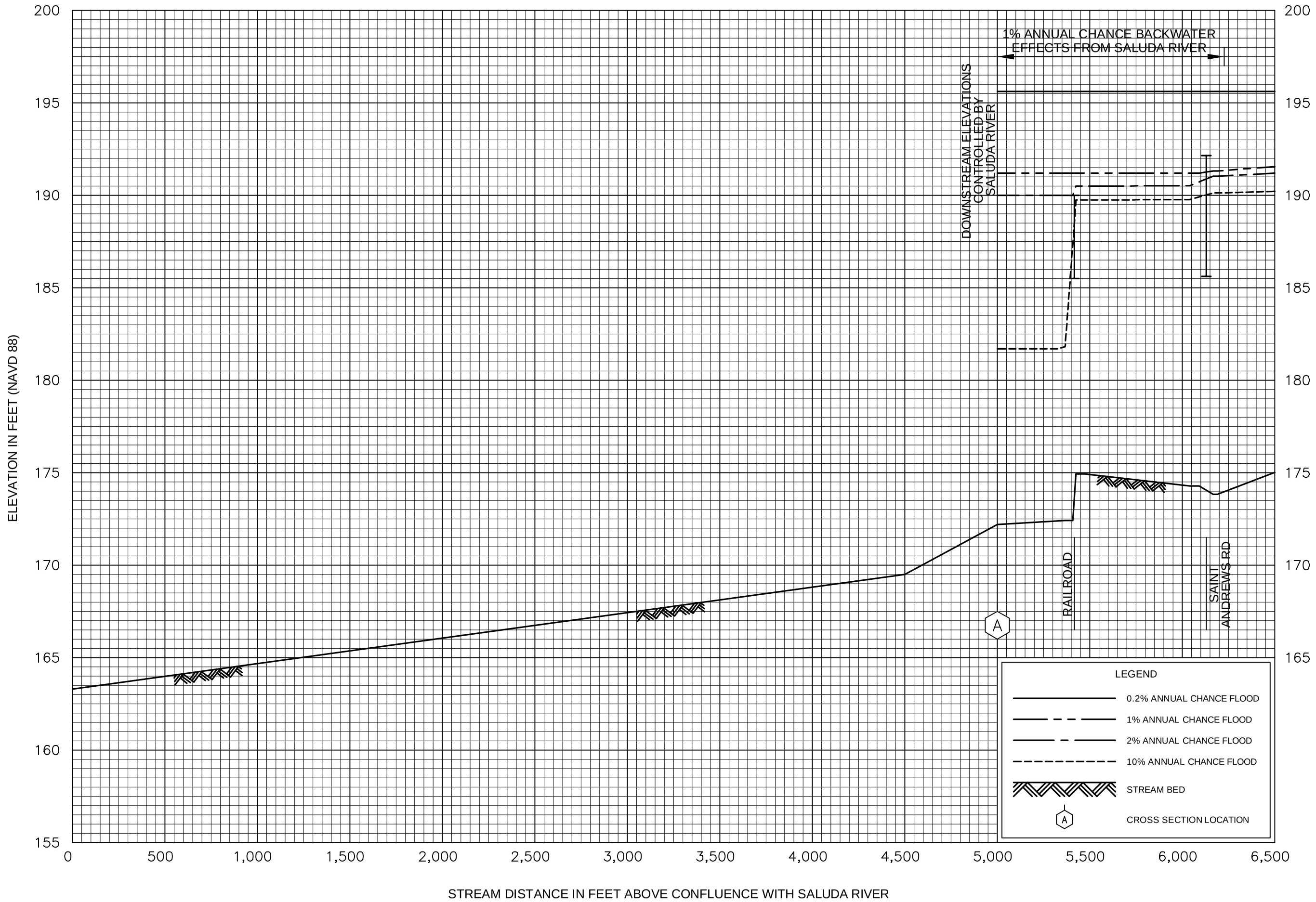

FLOOD PROFILES

KINLEY CREEK

FEDERAL EMERGENCY MANAGEMENT AGENCY

LEXINGTON COUNTY, SC

AND INCORPORATED AREAS

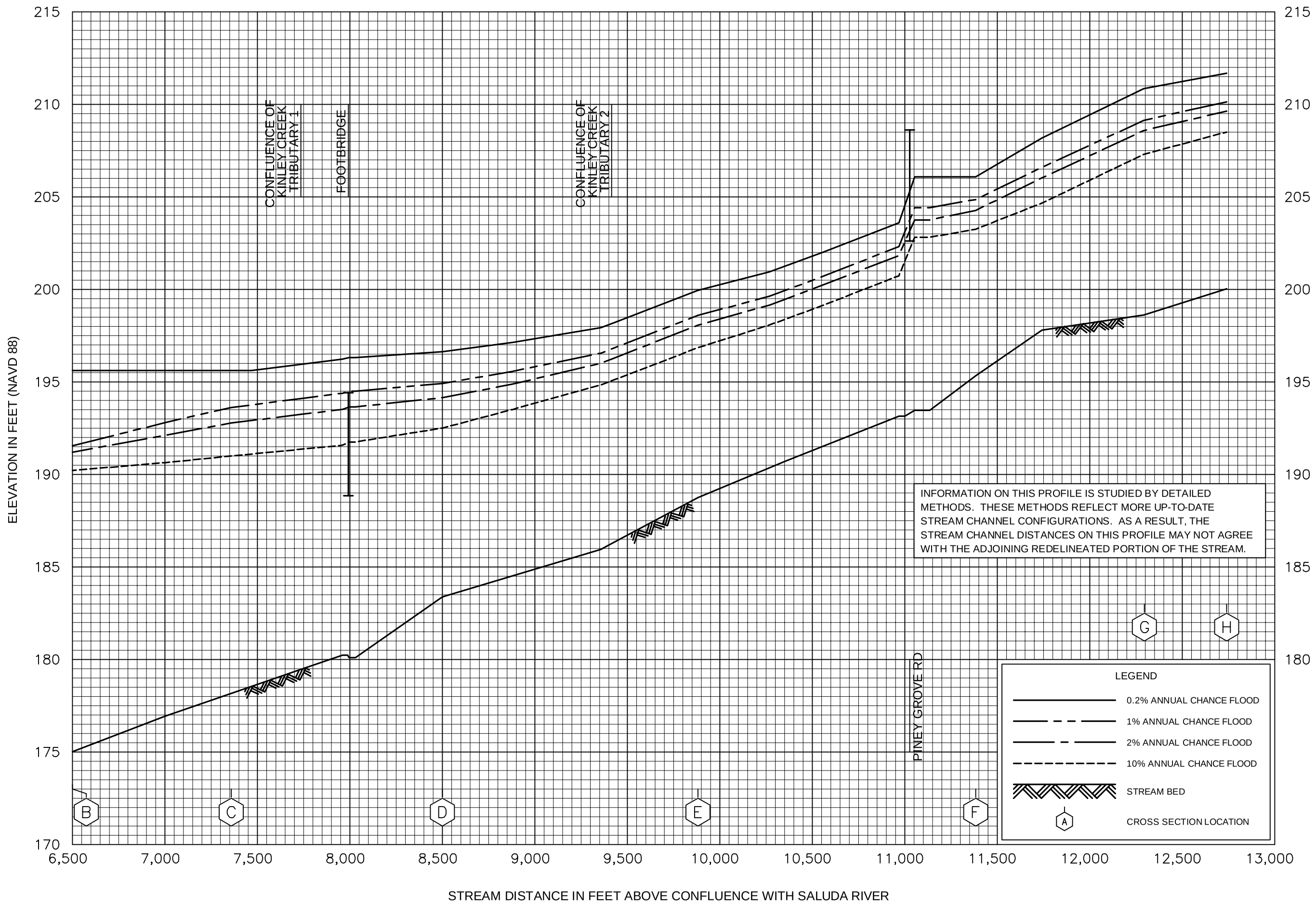

FLOOD PROFILES

KINLEY CREEK

FEDERAL EMERGENCY MANAGEMENT AGENCY

LEXINGTON COUNTY, SC

AND INCORPORATED AREAS

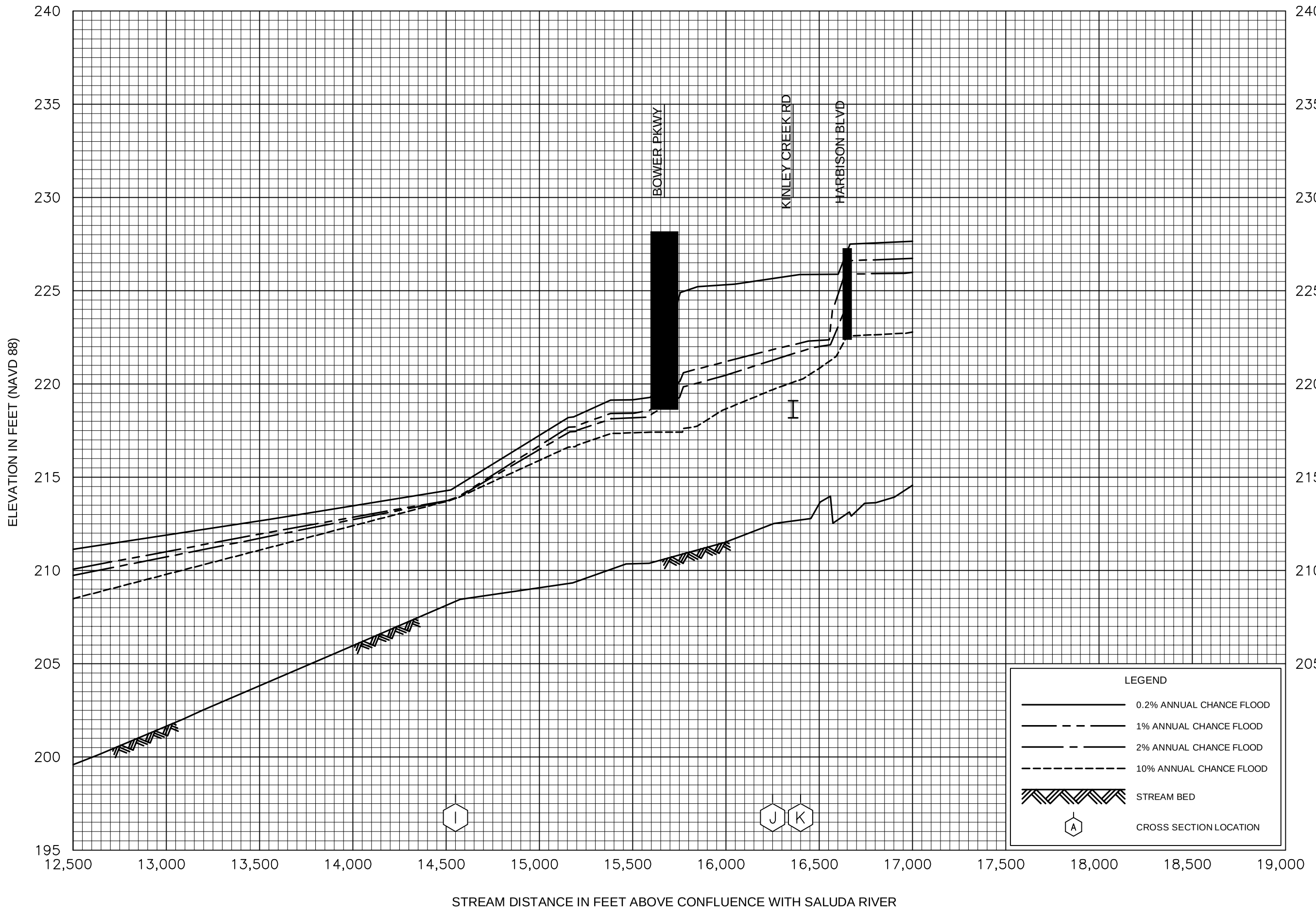

FLOOD PROFILES

KINLEY CREEK

FEDERAL EMERGENCY MANAGEMENT AGENCY

LEXINGTON COUNTY, SC

AND INCORPORATED AREAS

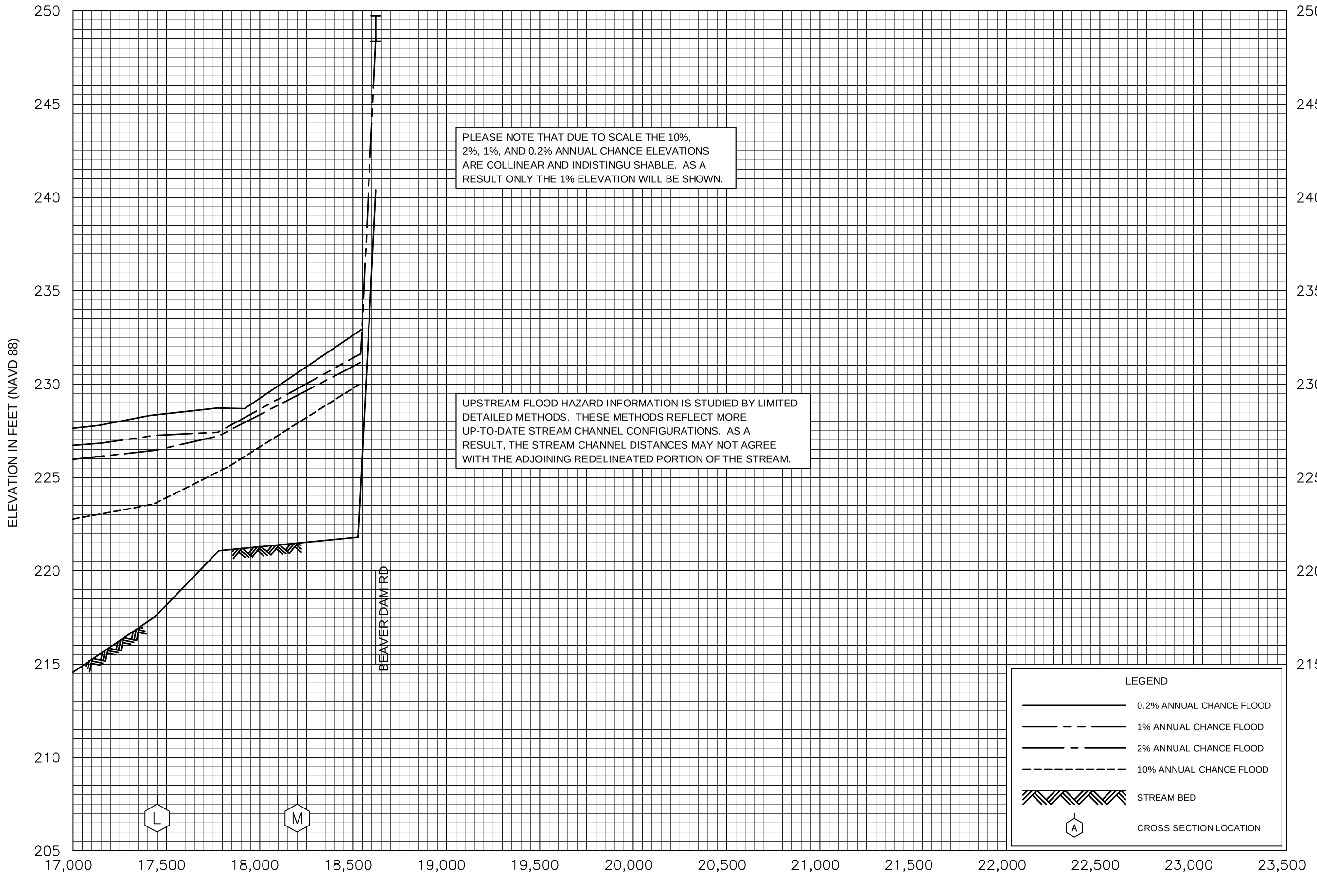

FLOOD PROFILES

KINLEY CREEK

FEDERAL EMERGENCY MANAGEMENT AGENCY

LEXINGTON COUNTY, SC

AND INCORPORATED AREAS

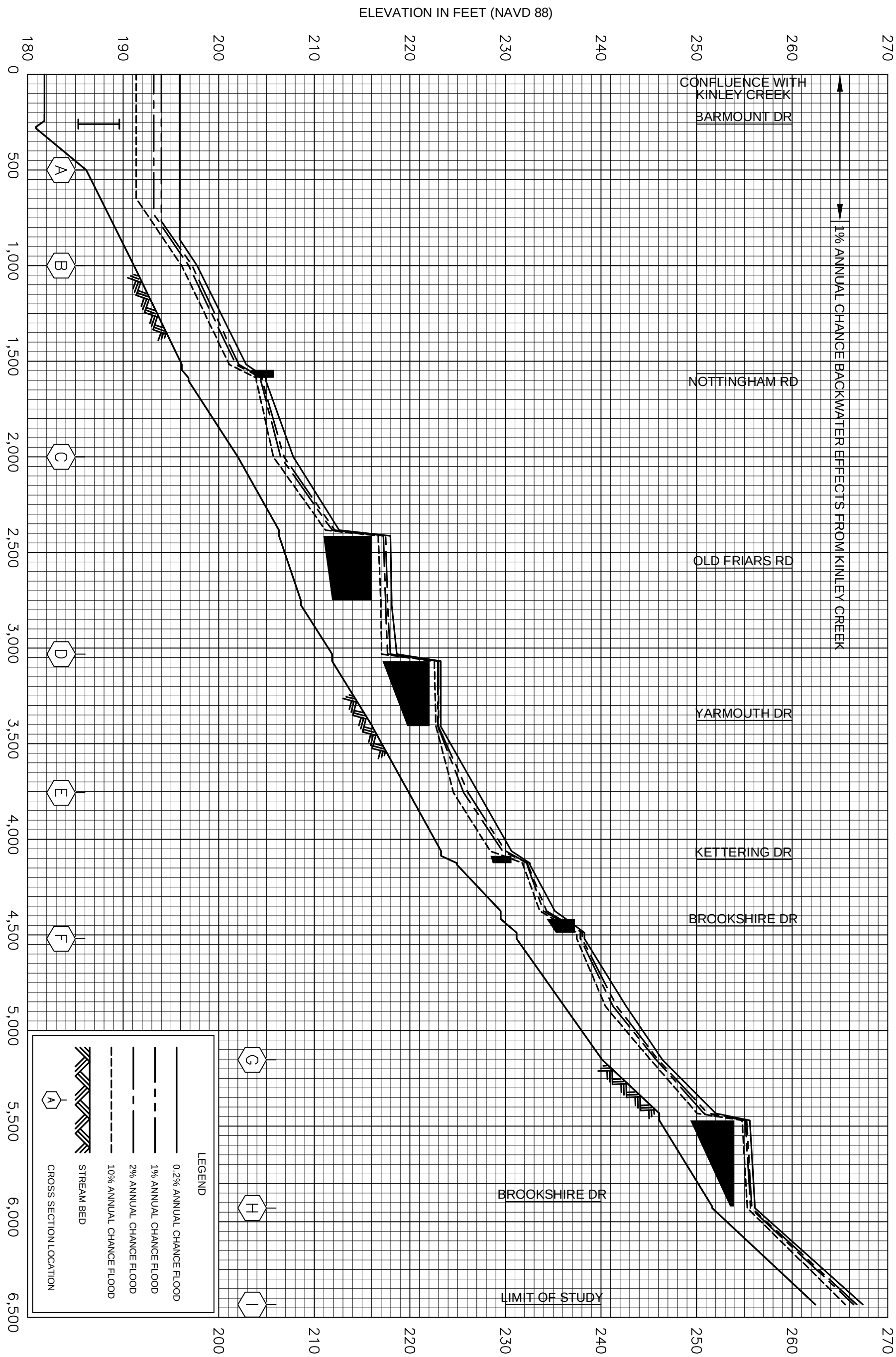

FEDERAL EMERGENCY MANAGEMENT AGENCY

LEXINGTON COUNTY, SC

AND INCORPORATED AREAS

FLOOD PROFILES

KINLEY CREEK TRIBUTARY 1

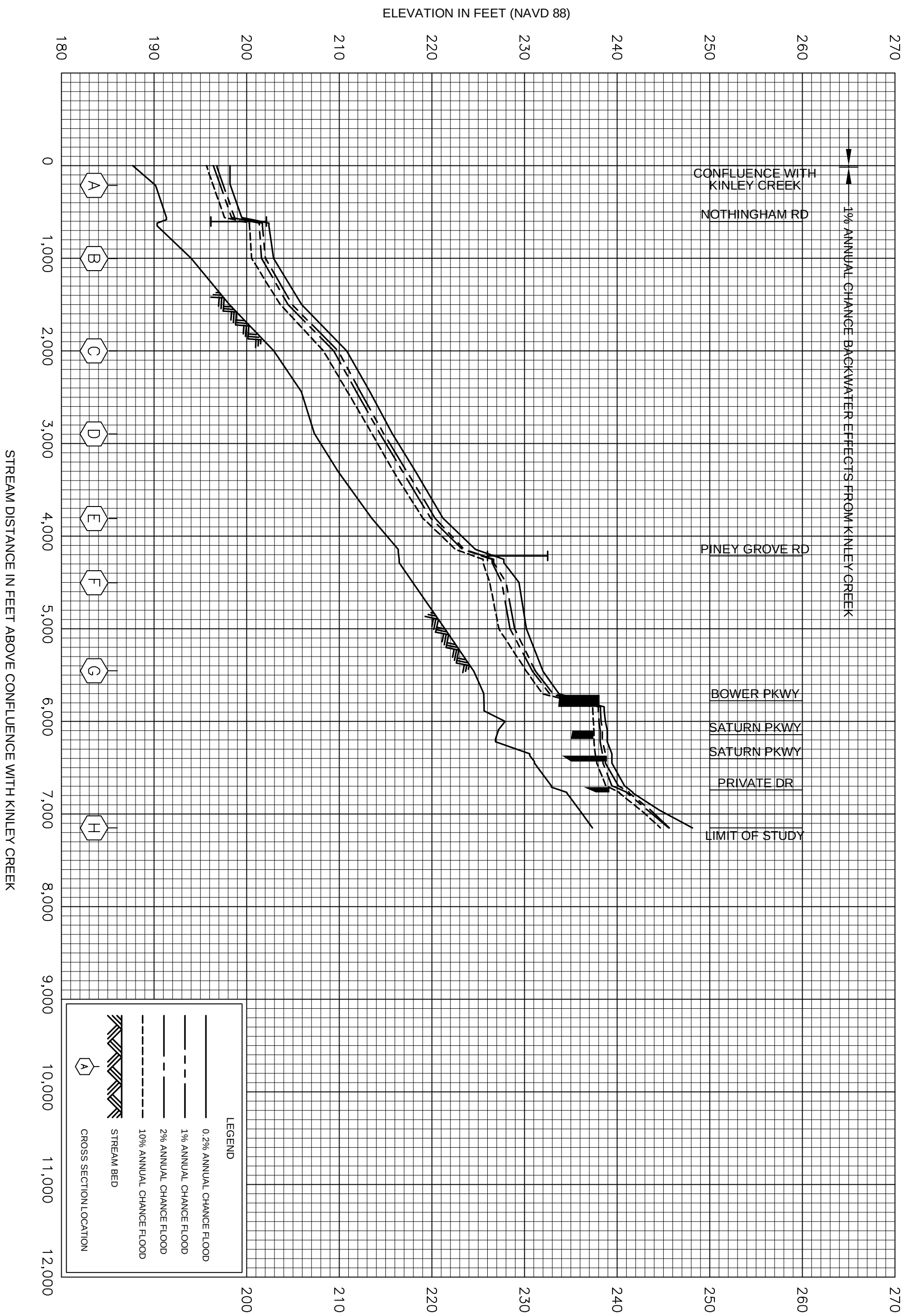

FEDERAL EMERGENCY MANAGEMENT AGENCY

LEXINGTON COUNTY, SC

AND INCORPORATED AREAS

FLOOD PROFILES

KINLEY CREEK TRIBUTARY 2

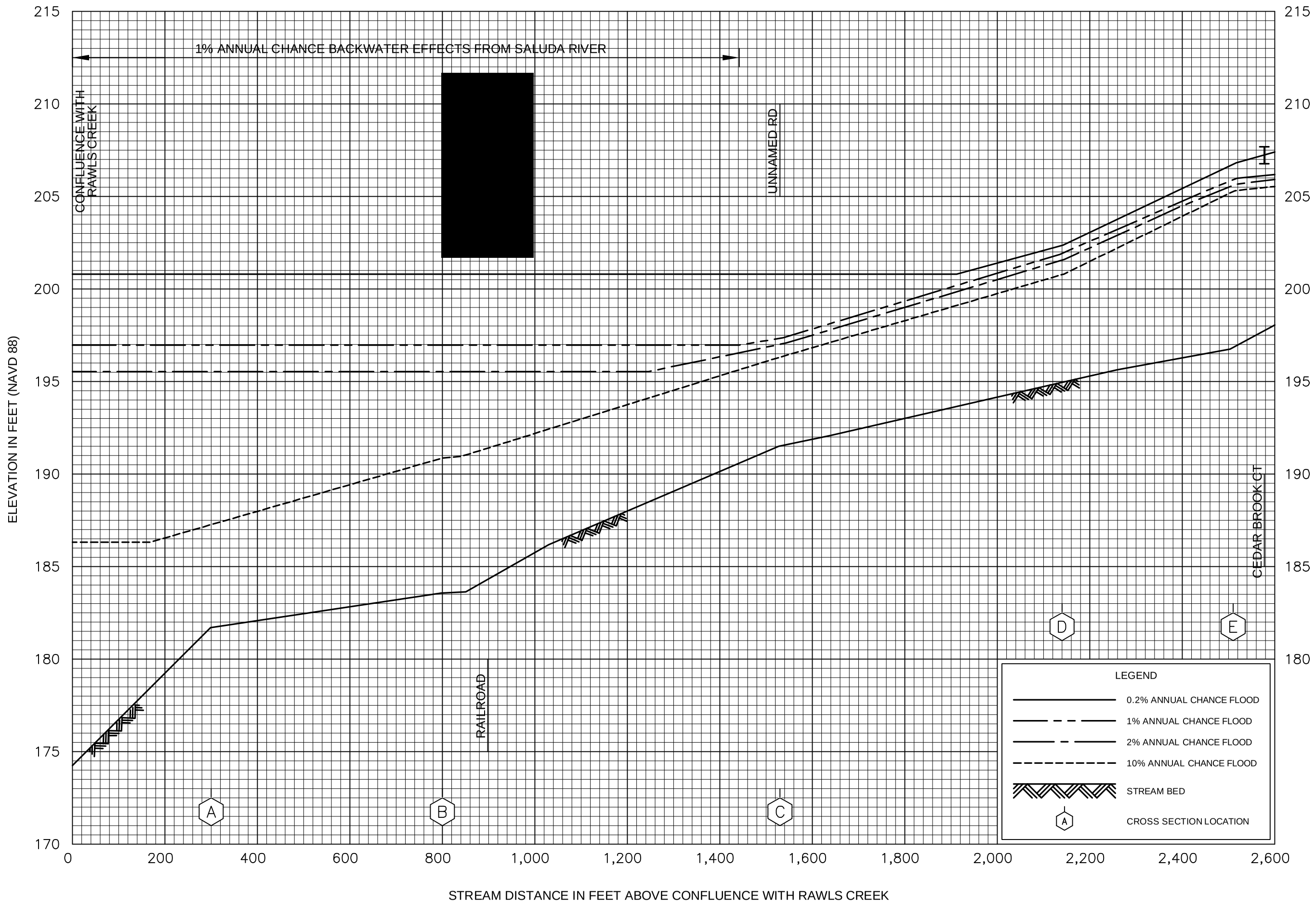

FLOOD PROFILES

KOON BRANCH

FEDERAL EMERGENCY MANAGEMENT AGENCY

LEXINGTON COUNTY, SC

AND INCORPORATED AREAS

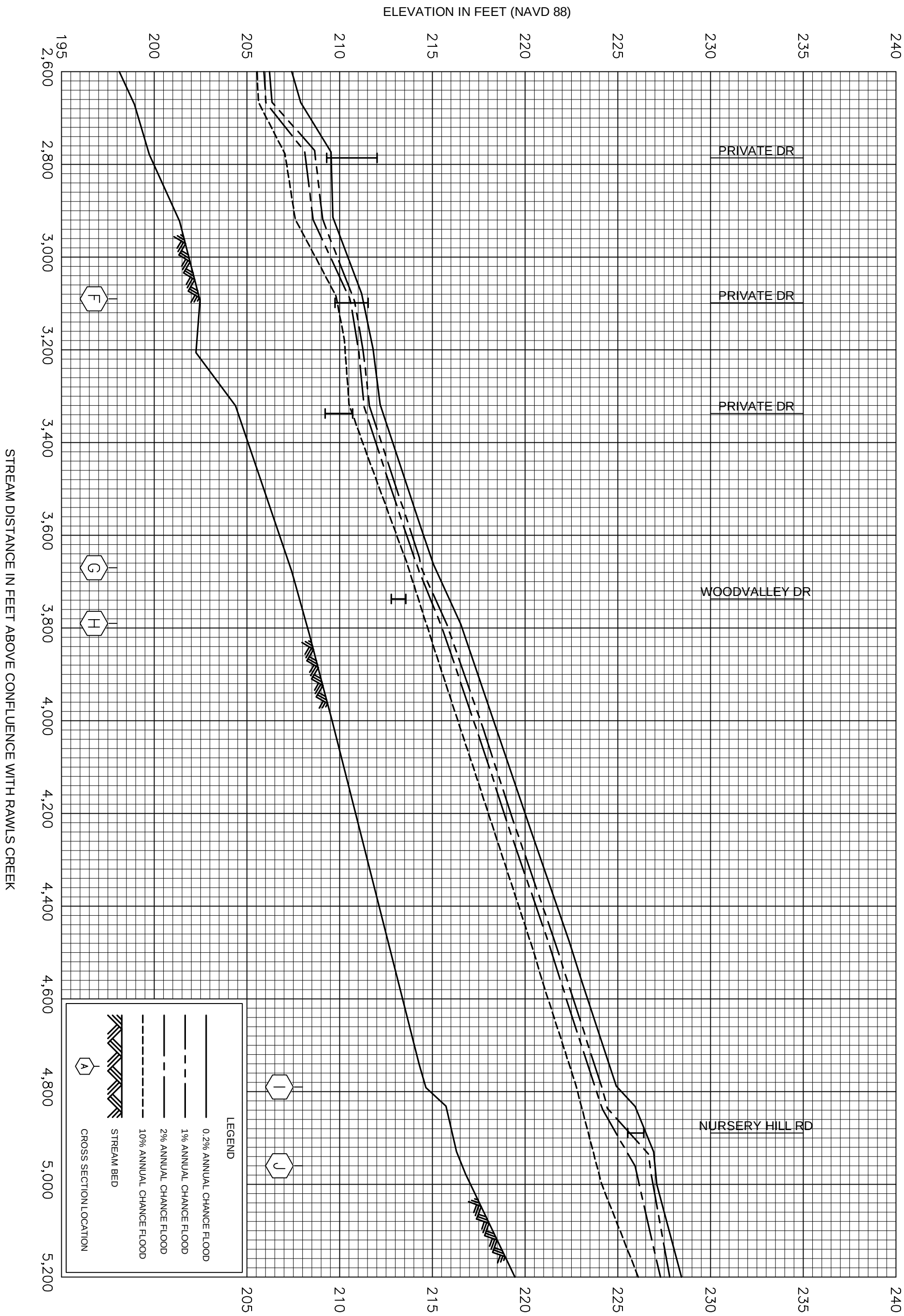

FEDERAL EMERGENCY MANAGEMENT AGENCY

LEXINGTON COUNTY, SC

AND INCORPORATED AREAS

FLOOD PROFILES

KOON BRANCH

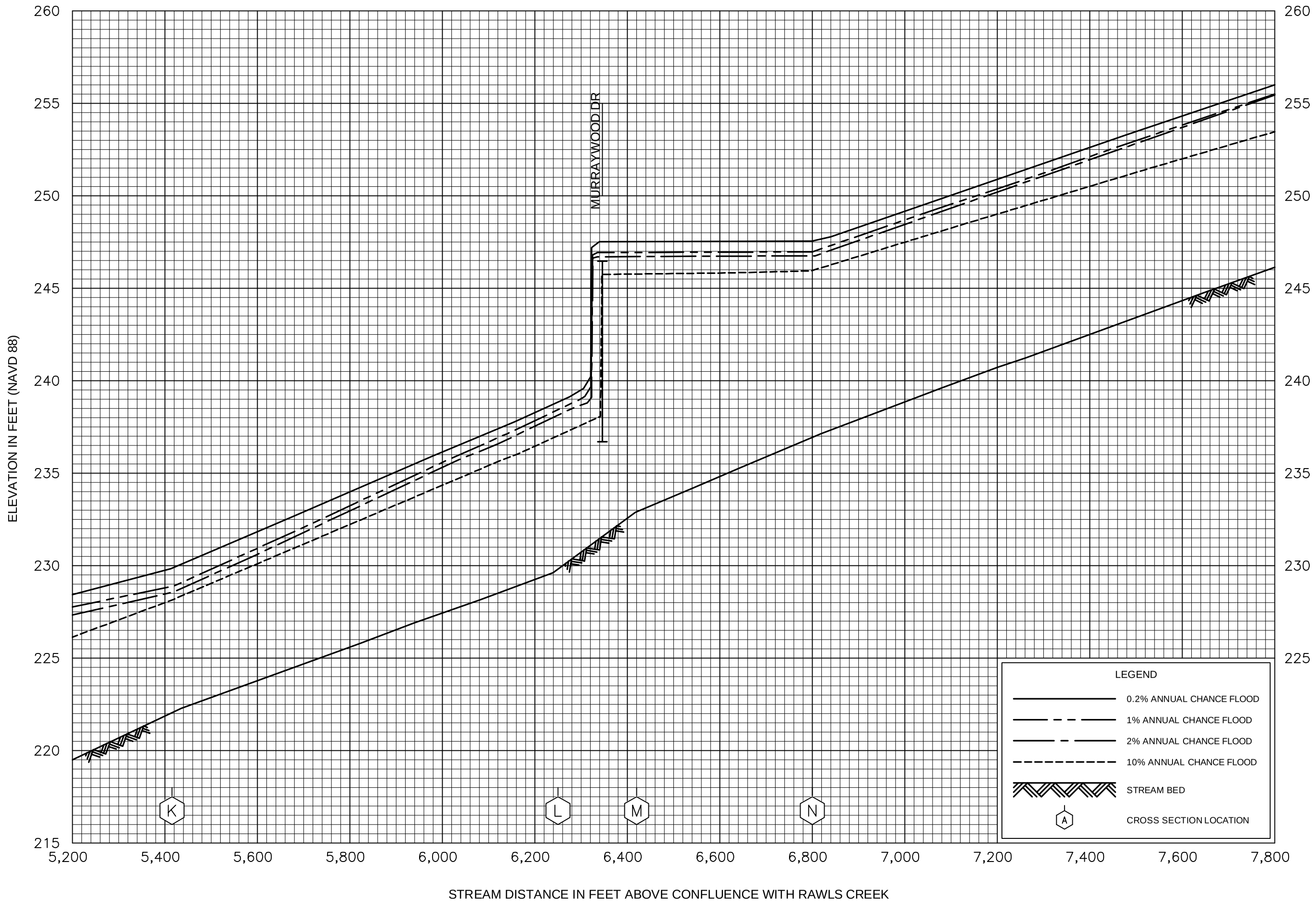

FLOOD PROFILES

KOON BRANCH

FEDERAL EMERGENCY MANAGEMENT AGENCY

LEXINGTON COUNTY, SC

AND INCORPORATED AREAS

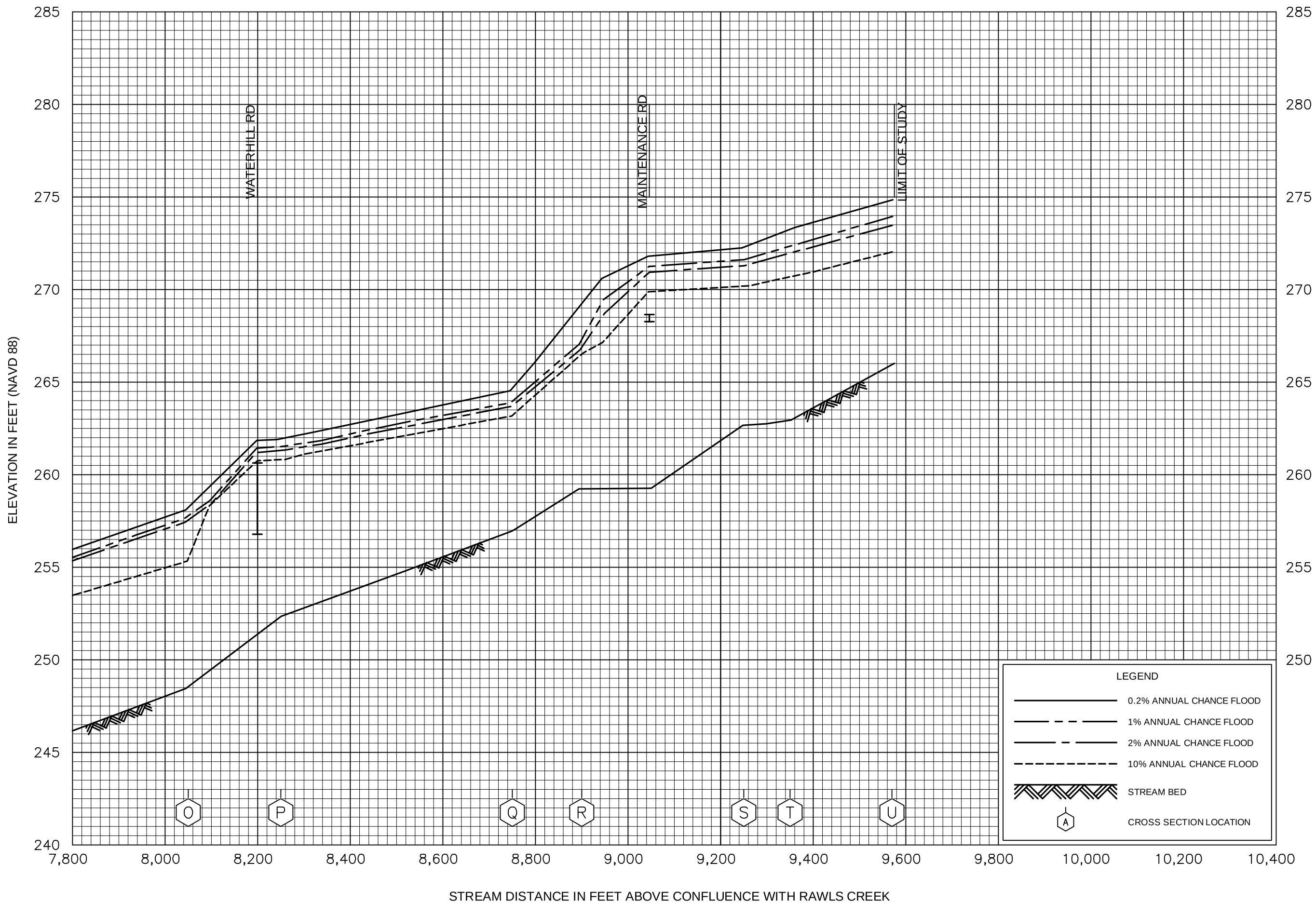

FLOOD PROFILES

KOON BRANCH

FEDERAL EMERGENCY MANAGEMENT AGENCY

LEXINGTON COUNTY, SC

AND INCORPORATED AREAS



FEDERAL EMERGENCY MANAGEMENT AGENCY

LEXINGTON COUNTY, SC

AND INCORPORATED AREAS

FLOOD PROFILES

LICK FORK BRANCH

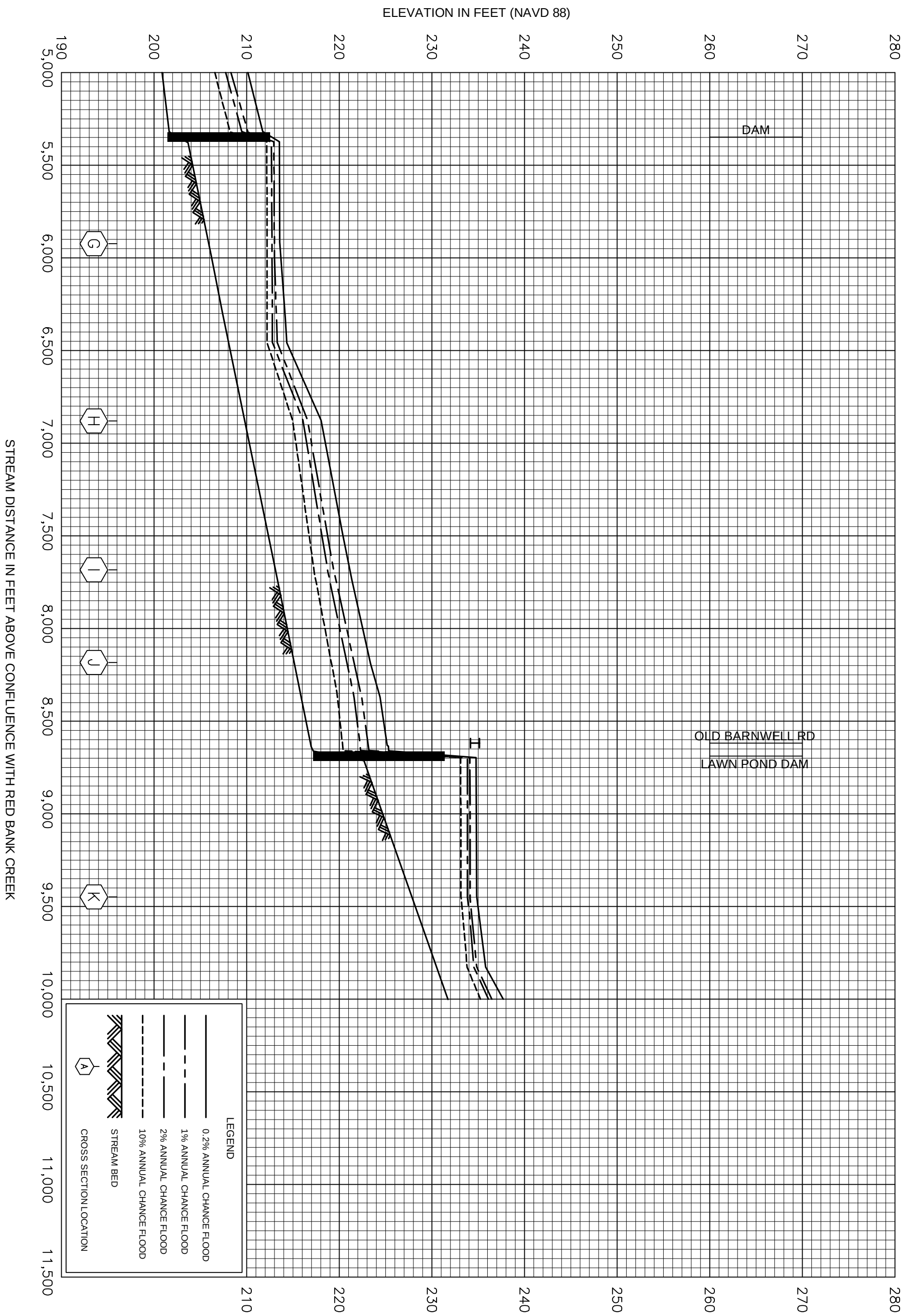

FEDERAL EMERGENCY MANAGEMENT AGENCY

LEXINGTON COUNTY, SC

AND INCORPORATED AREAS

FLOOD PROFILES

LICK FORK BRANCH

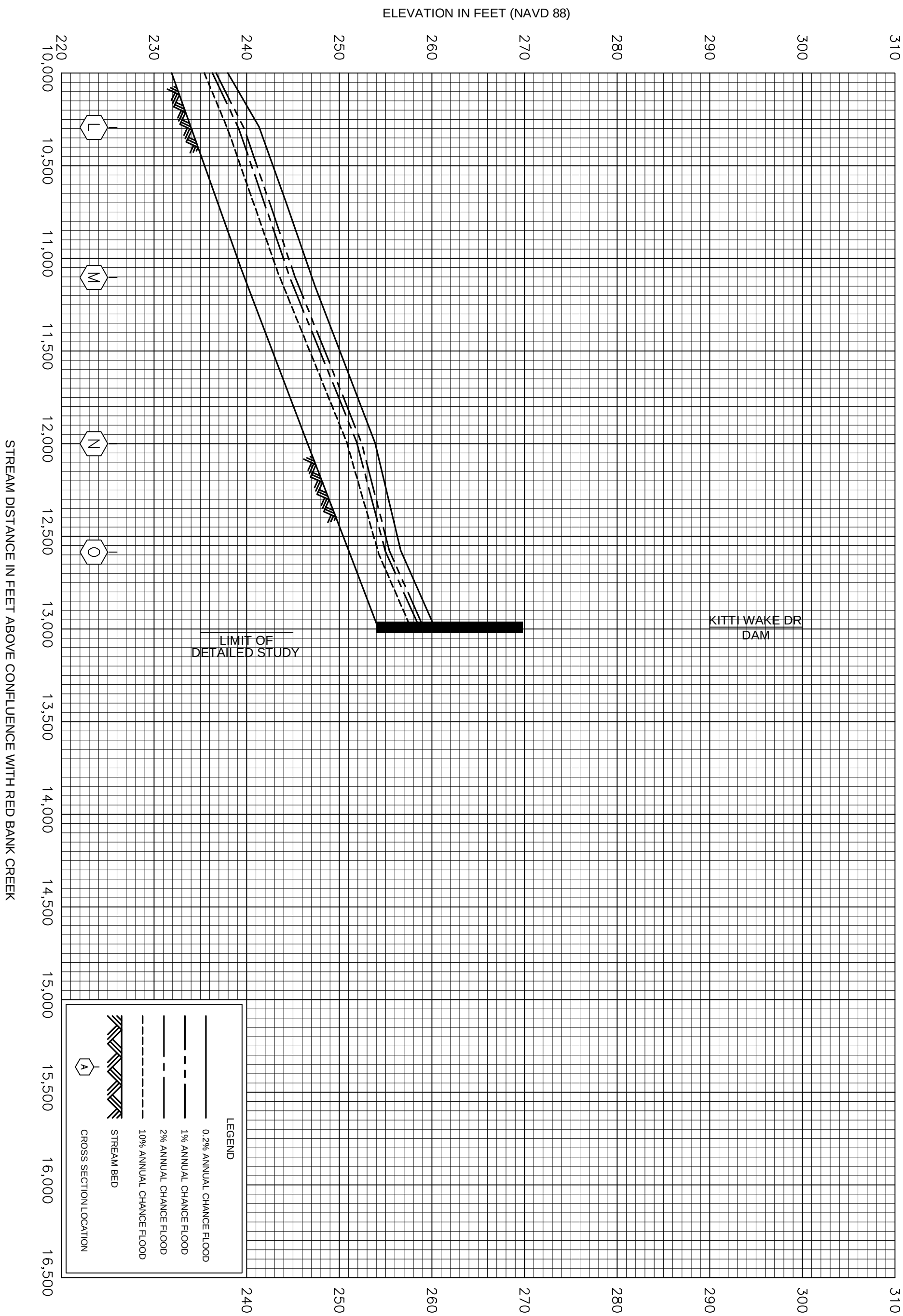

FEDERAL EMERGENCY MANAGEMENT AGENCY

LEXINGTON COUNTY, SC

AND INCORPORATED AREAS

FLOOD PROFILES

LICK FORK BRANCH

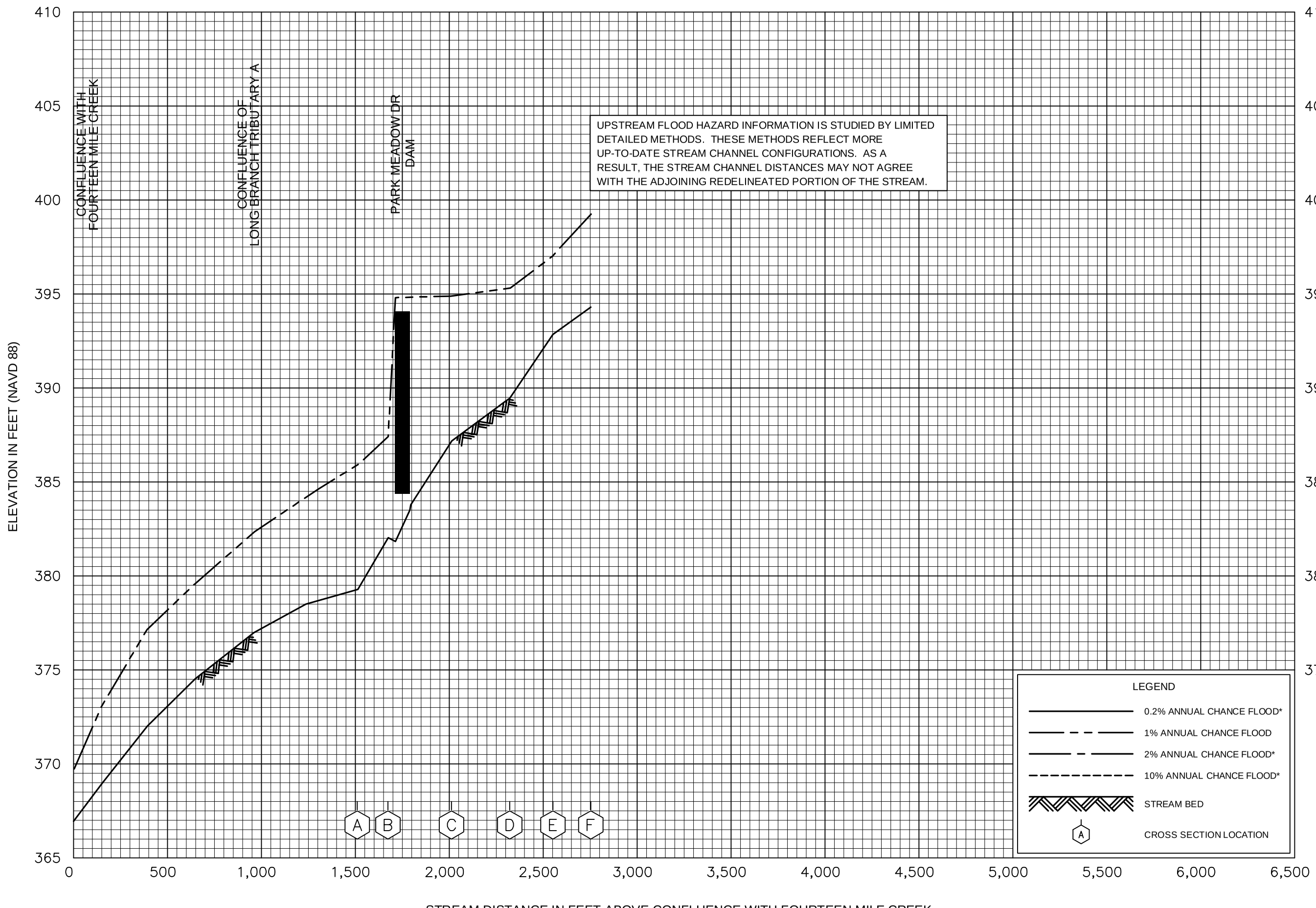

* DATA NOT AVAILABLE

FLOOD PROFILES

LONG BRANCH

FEDERAL EMERGENCY MANAGEMENT AGENCY

LEXINGTON COUNTY, SC

AND INCORPORATED AREAS

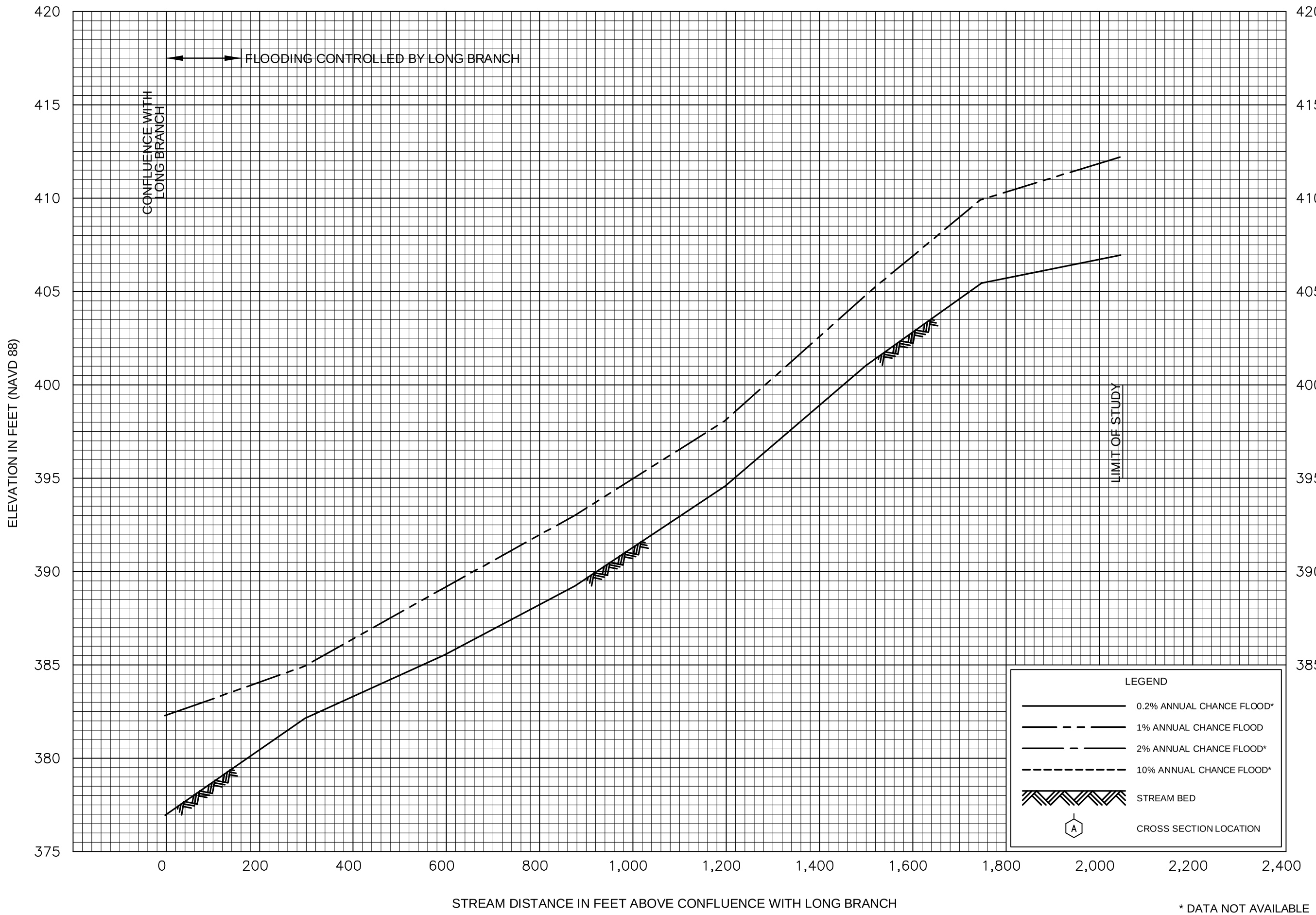

* DATA NOT AVAILABLE

FLOOD PROFILES

LONG BRANCH TRIBUTARY A

FEDERAL EMERGENCY MANAGEMENT AGENCY

LEXINGTON COUNTY, SC

AND INCORPORATED AREAS

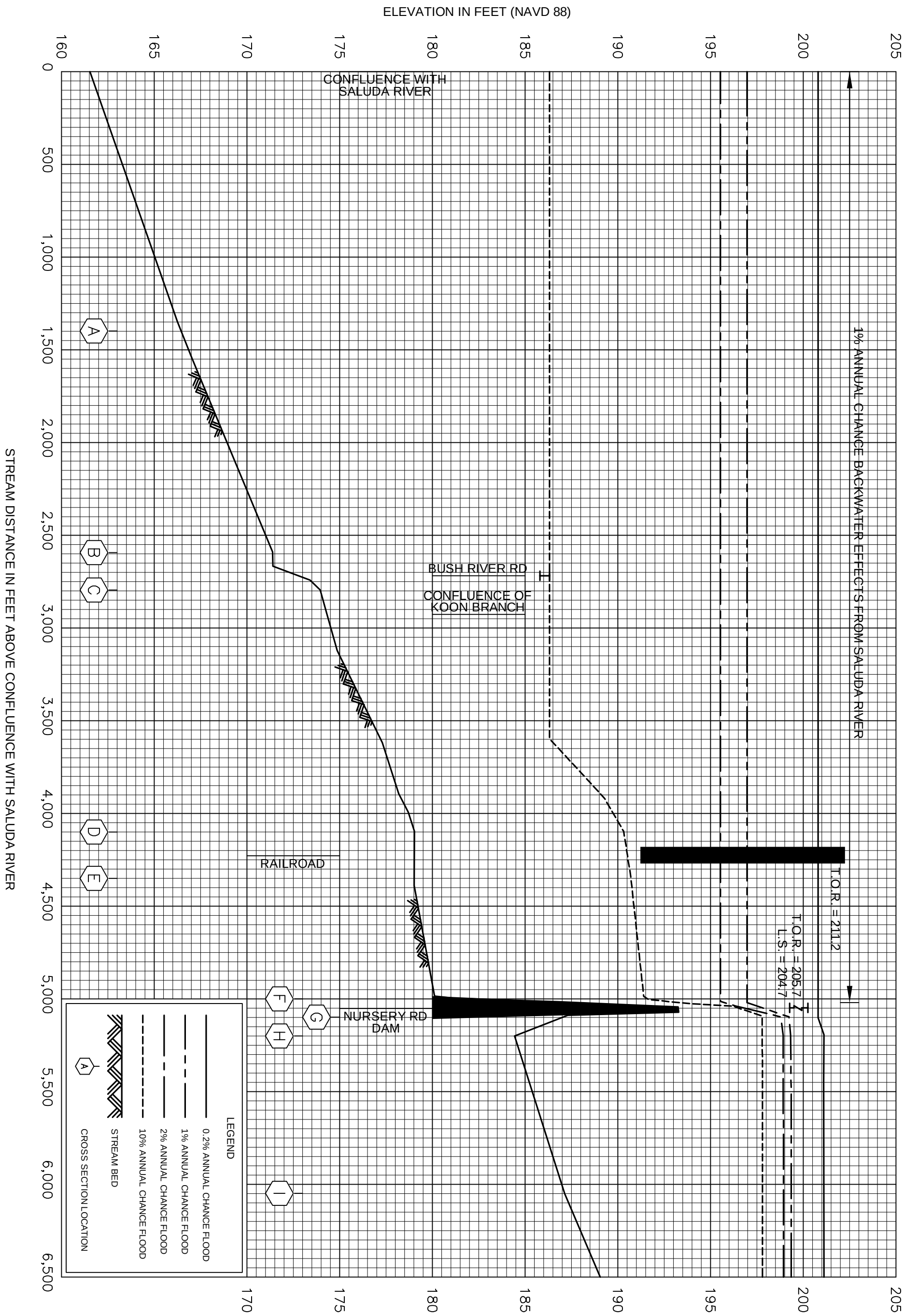

FEDERAL EMERGENCY MANAGEMENT AGENCY

LEXINGTON COUNTY, SC

AND INCORPORATED AREAS

FLOOD PROFILES

RAWLS CREEK

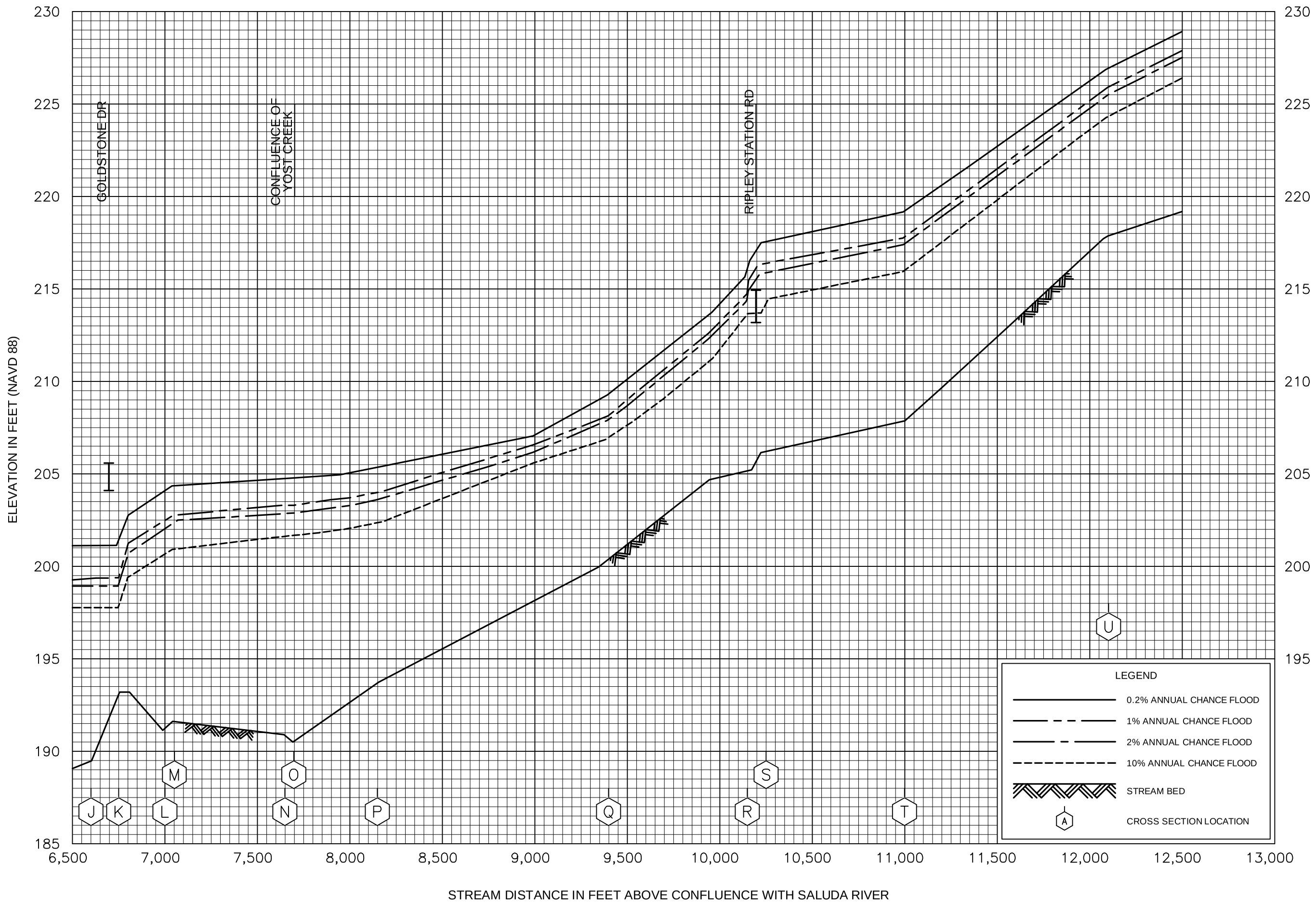

FLOOD PROFILES

RAWLS CREEK

FEDERAL EMERGENCY MANAGEMENT AGENCY

LEXINGTON COUNTY, SC

AND INCORPORATED AREAS

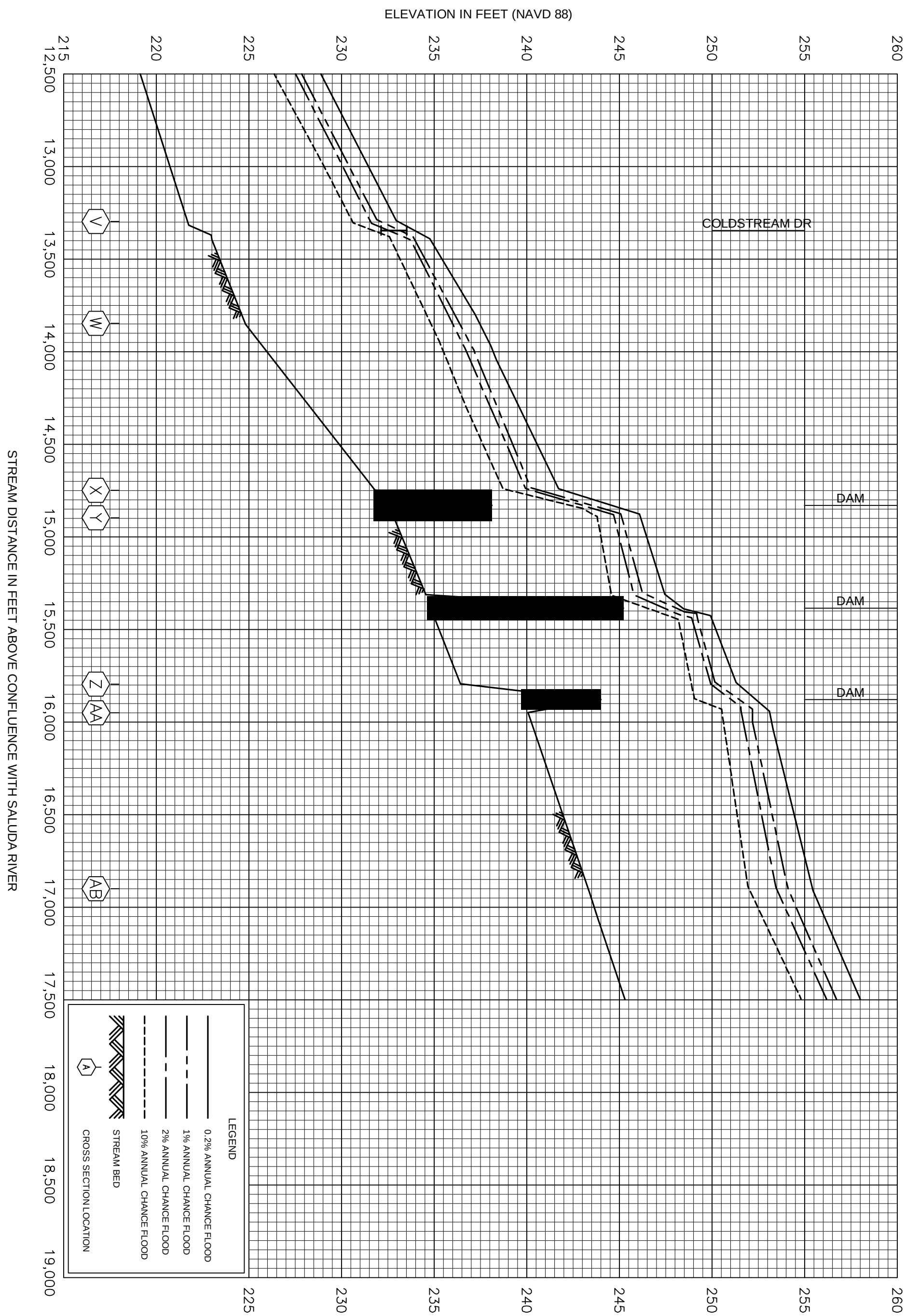

FEDERAL EMERGENCY MANAGEMENT AGENCY

LEXINGTON COUNTY, SC

AND INCORPORATED AREAS

FLOOD PROFILES

RAWLS CREEK

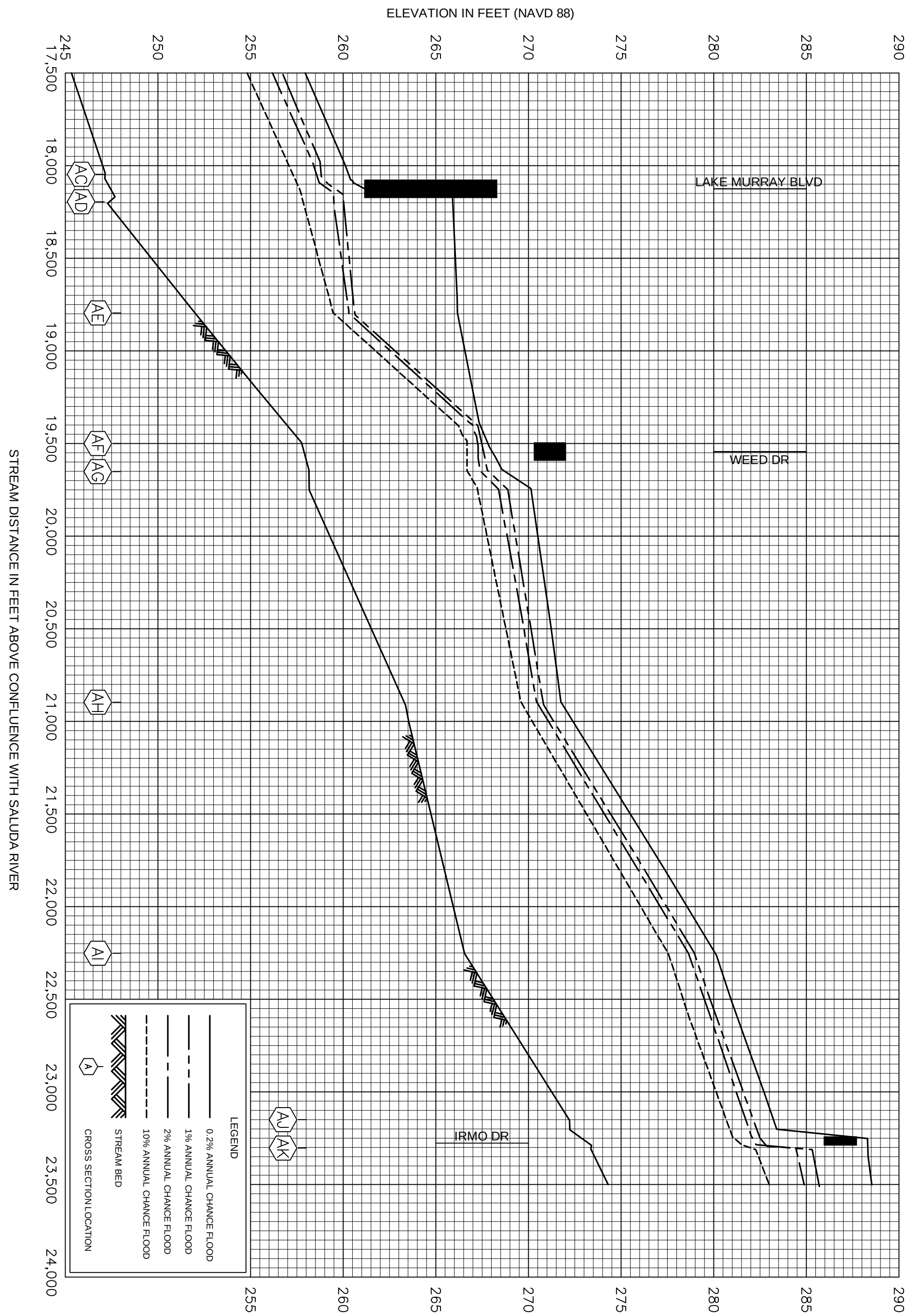

FEDERAL EMERGENCY MANAGEMENT AGENCY

LEXINGTON COUNTY, SC

AND INCORPORATED AREAS

FLOOD PROFILES

RAWLS CREEK

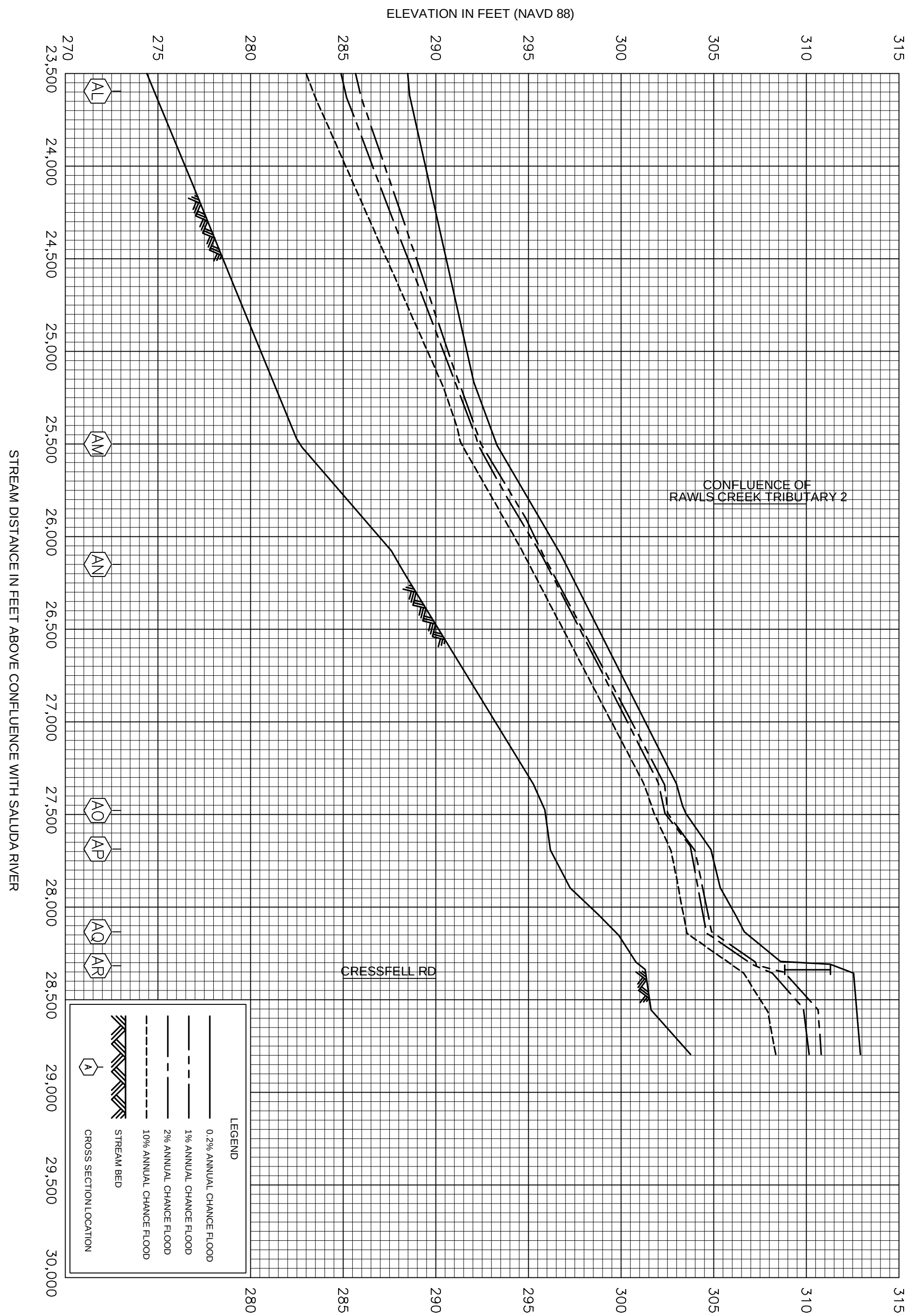

FEDERAL EMERGENCY MANAGEMENT AGENCY

LEXINGTON COUNTY, SC

AND INCORPORATED AREAS

FLOOD PROFILES

RAWLS CREEK

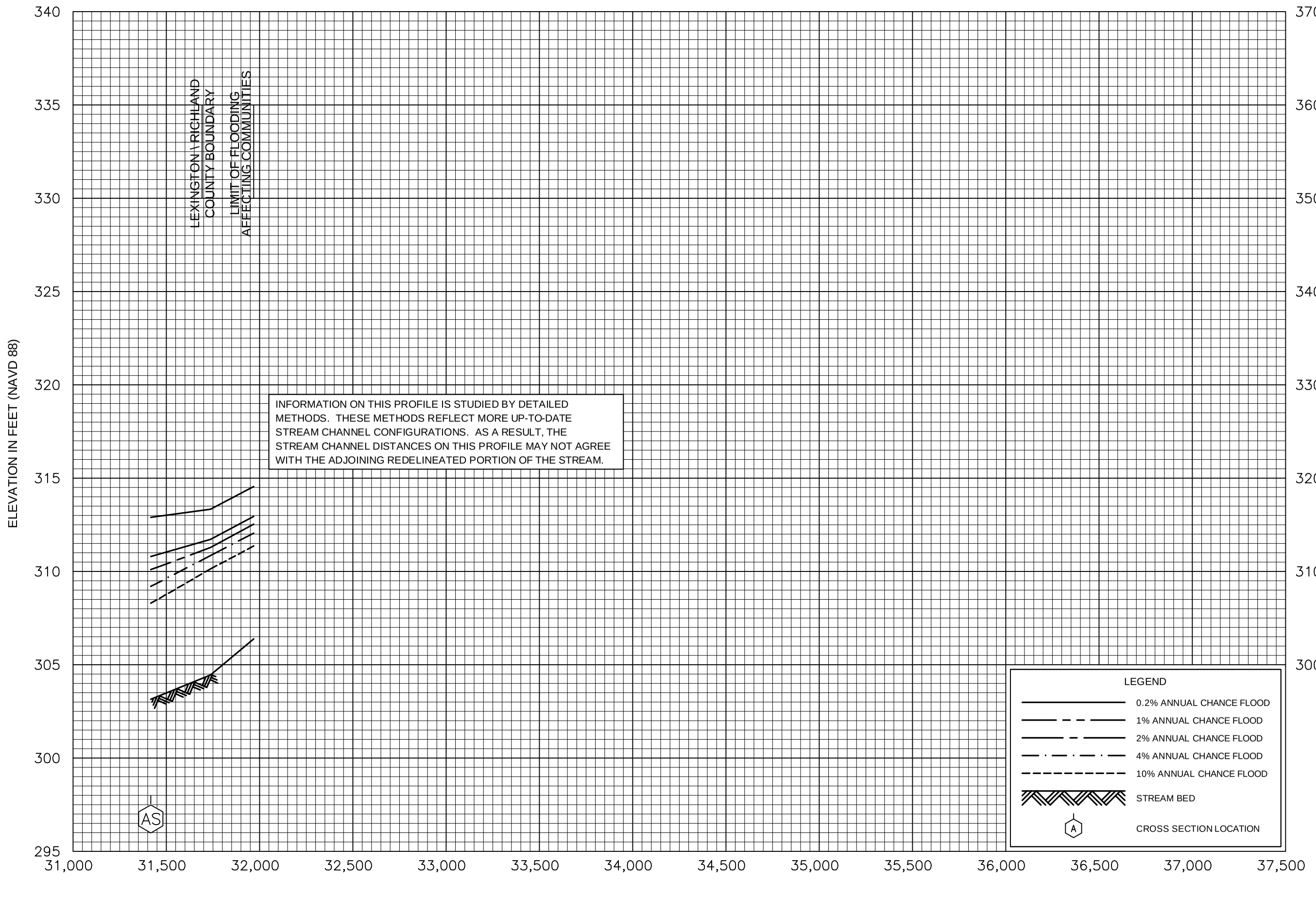

FLOOD PROFILES

RAWLS CREEK

FEDERAL EMERGENCY MANAGEMENT AGENCY

LEXINGTON COUNTY, SC

AND INCORPORATED AREAS

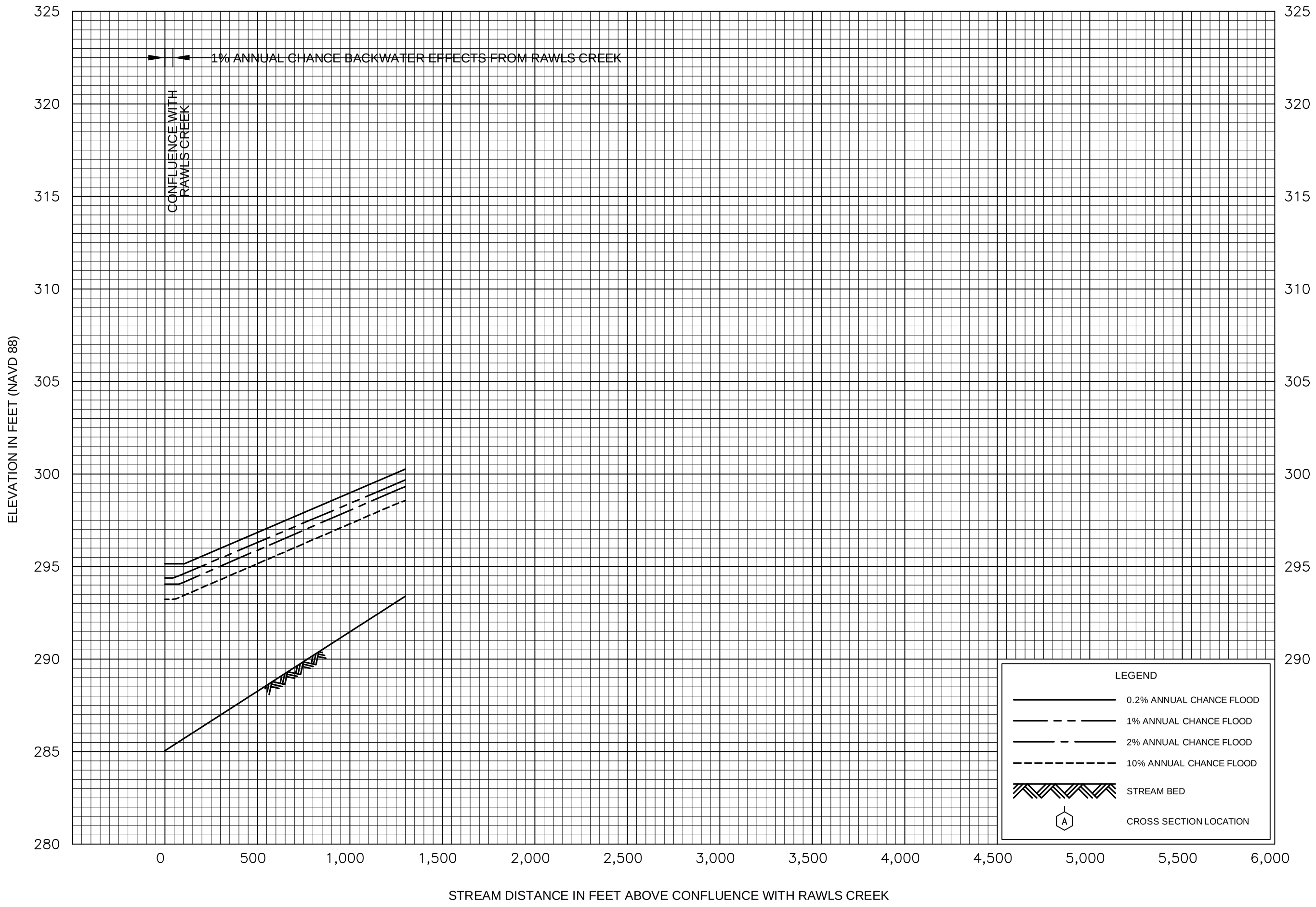

FLOOD PROFILES

RAWLS CREEK TRIBUTARY 2

FEDERAL EMERGENCY MANAGEMENT AGENCY

LEXINGTON COUNTY, SC

AND INCORPORATED AREAS

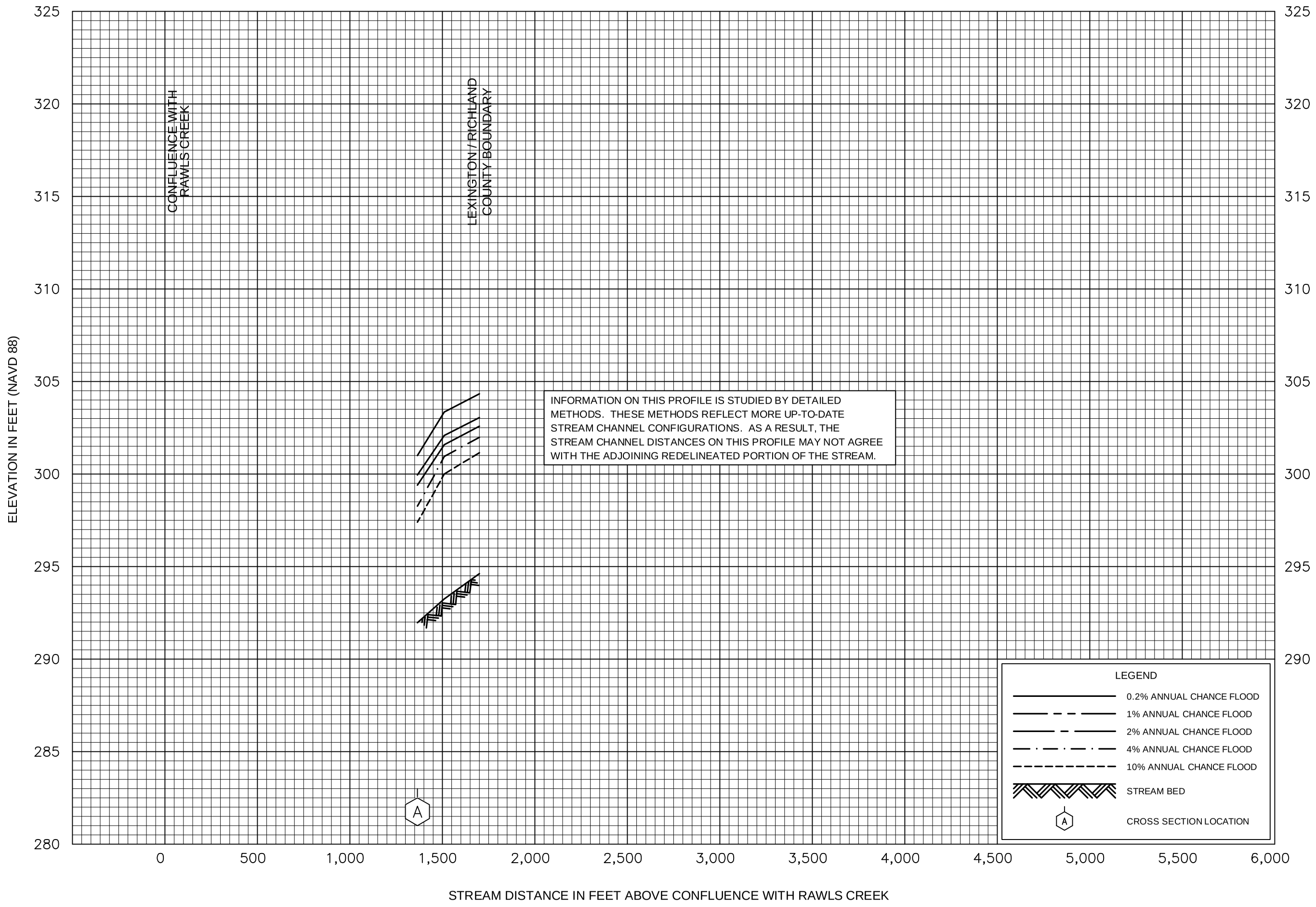

FLOOD PROFILES

RAWLS CREEK TRIBUTARY 2

FEDERAL EMERGENCY MANAGEMENT AGENCY

LEXINGTON COUNTY, SC

AND INCORPORATED AREAS

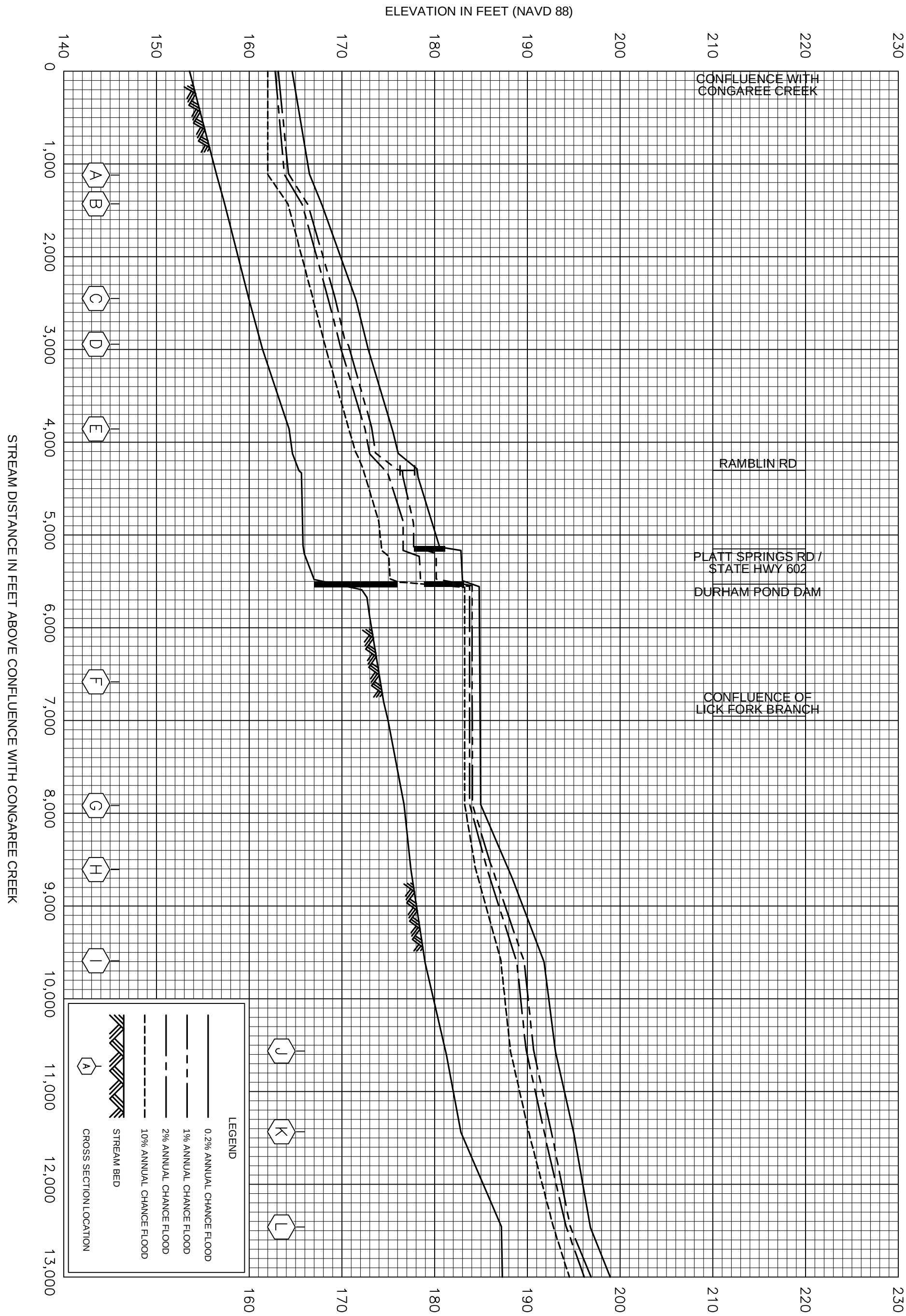

FEDERAL EMERGENCY MANAGEMENT AGENCY

LEXINGTON COUNTY, SC

AND INCORPORATED AREAS

FLOOD PROFILES

RED BANK CREEK

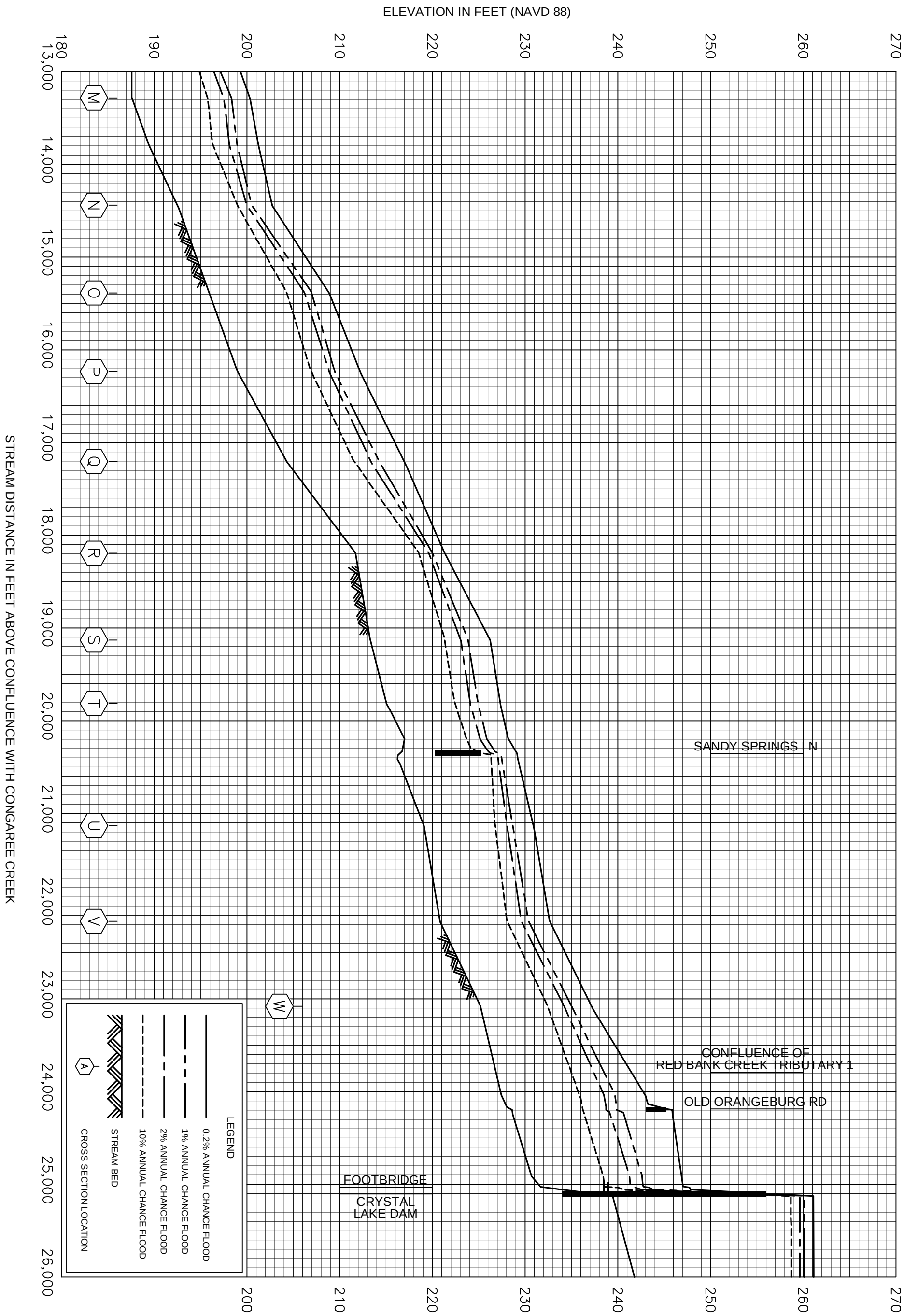

FEDERAL EMERGENCY MANAGEMENT AGENCY

LEXINGTON COUNTY, SC

AND INCORPORATED AREAS

FLOOD PROFILES

RED BANK CREEK

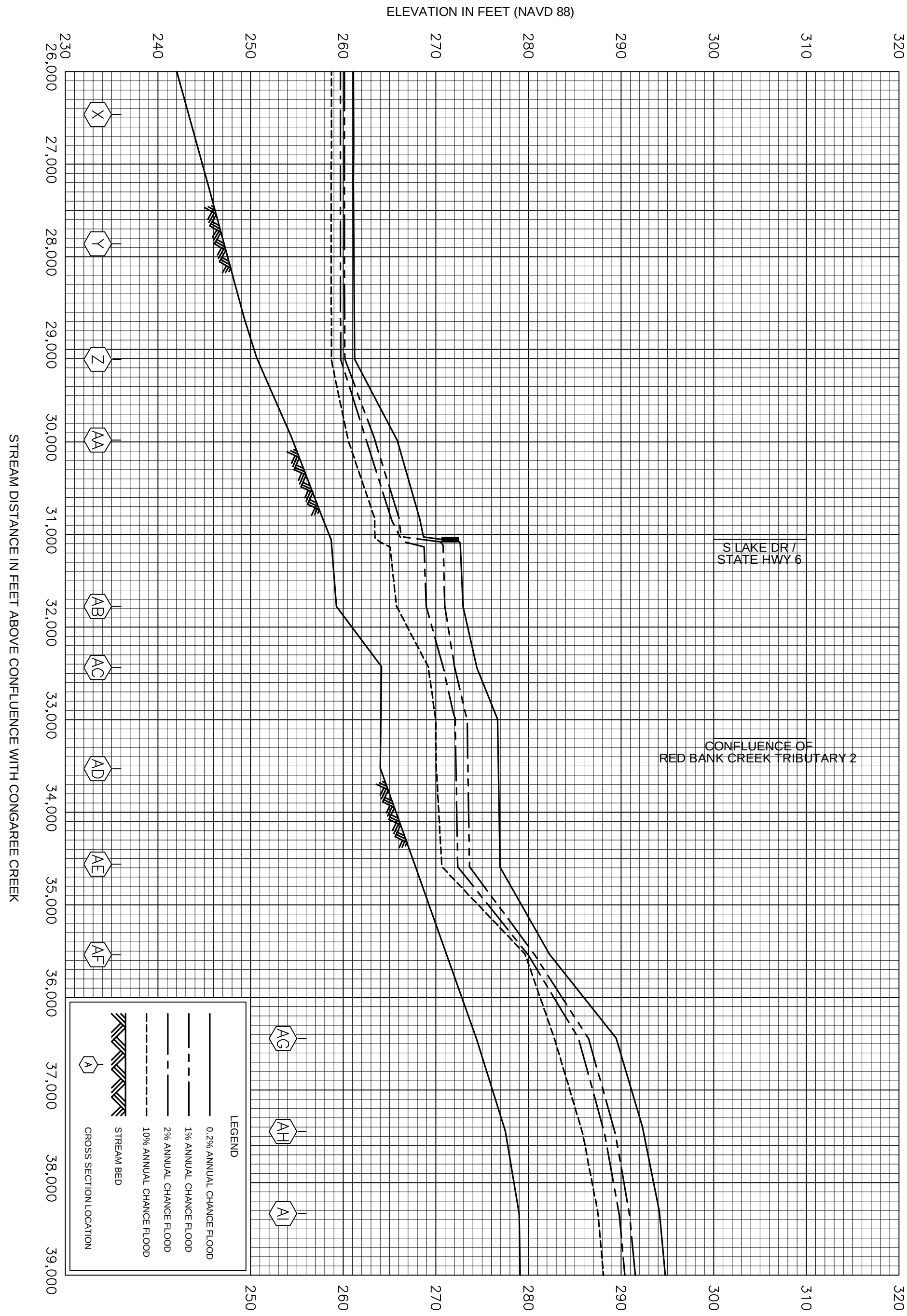

FEDERAL EMERGENCY MANAGEMENT AGENCY

LEXINGTON COUNTY, SC

AND INCORPORATED AREAS

FLOOD PROFILES

RED BANK CREEK

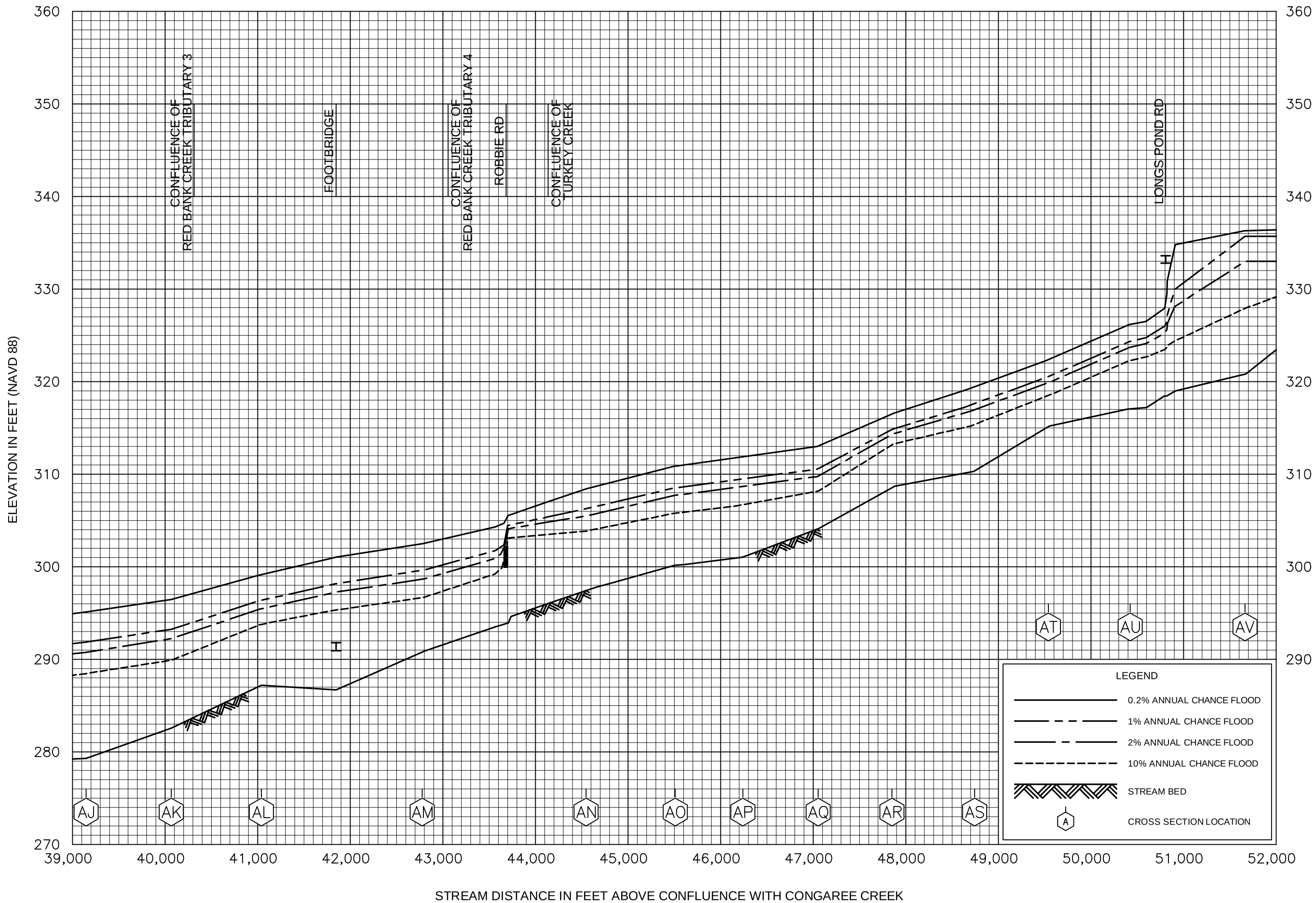

FLOOD PROFILES

RED BANK CREEK

FEDERAL EMERGENCY MANAGEMENT AGENCY

LEXINGTON COUNTY, SC

AND INCORPORATED AREAS

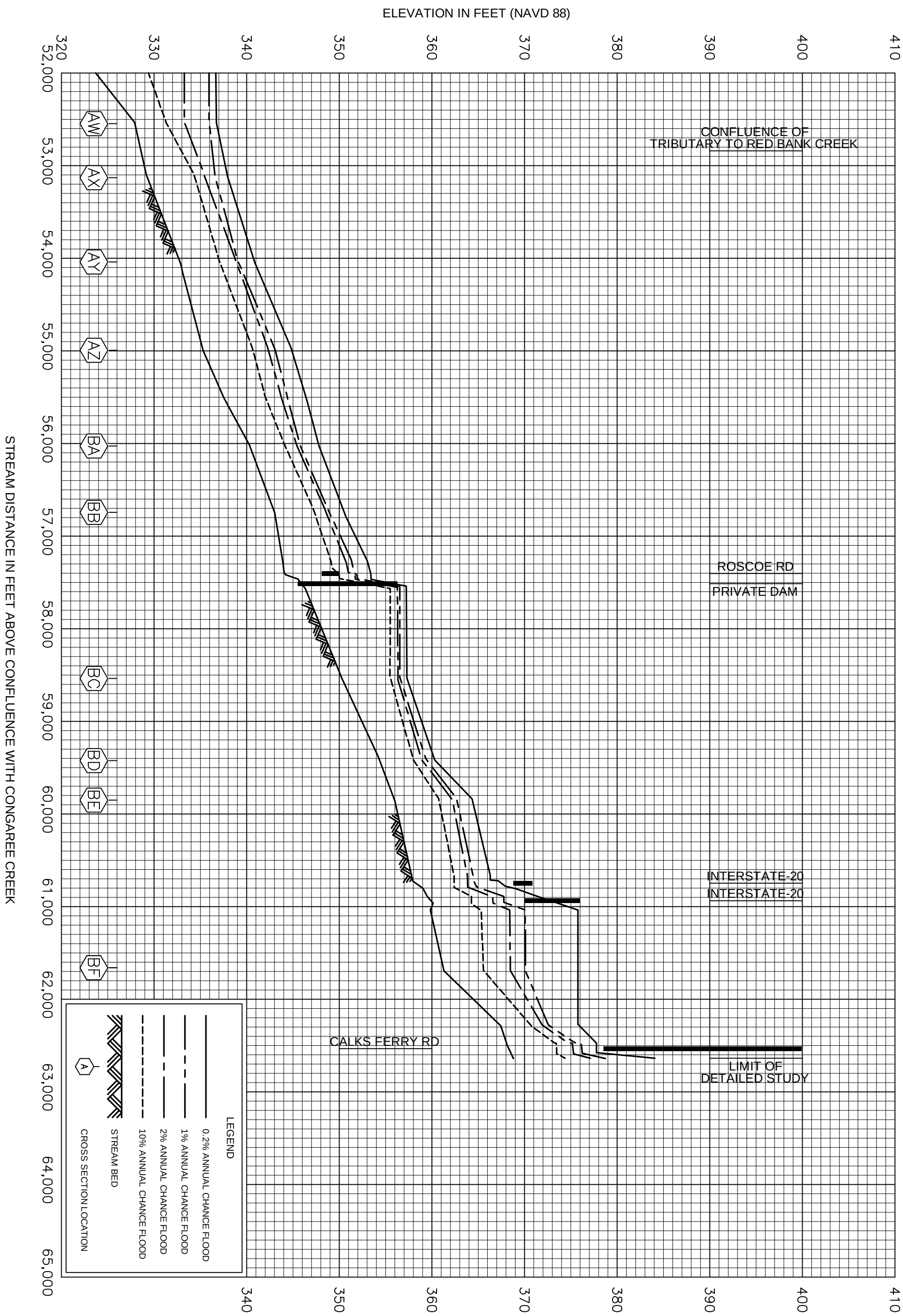

FEDERAL EMERGENCY MANAGEMENT AGENCY

LEXINGTON COUNTY, SC

AND INCORPORATED AREAS

FLOOD PROFILES

RED BANK CREEK

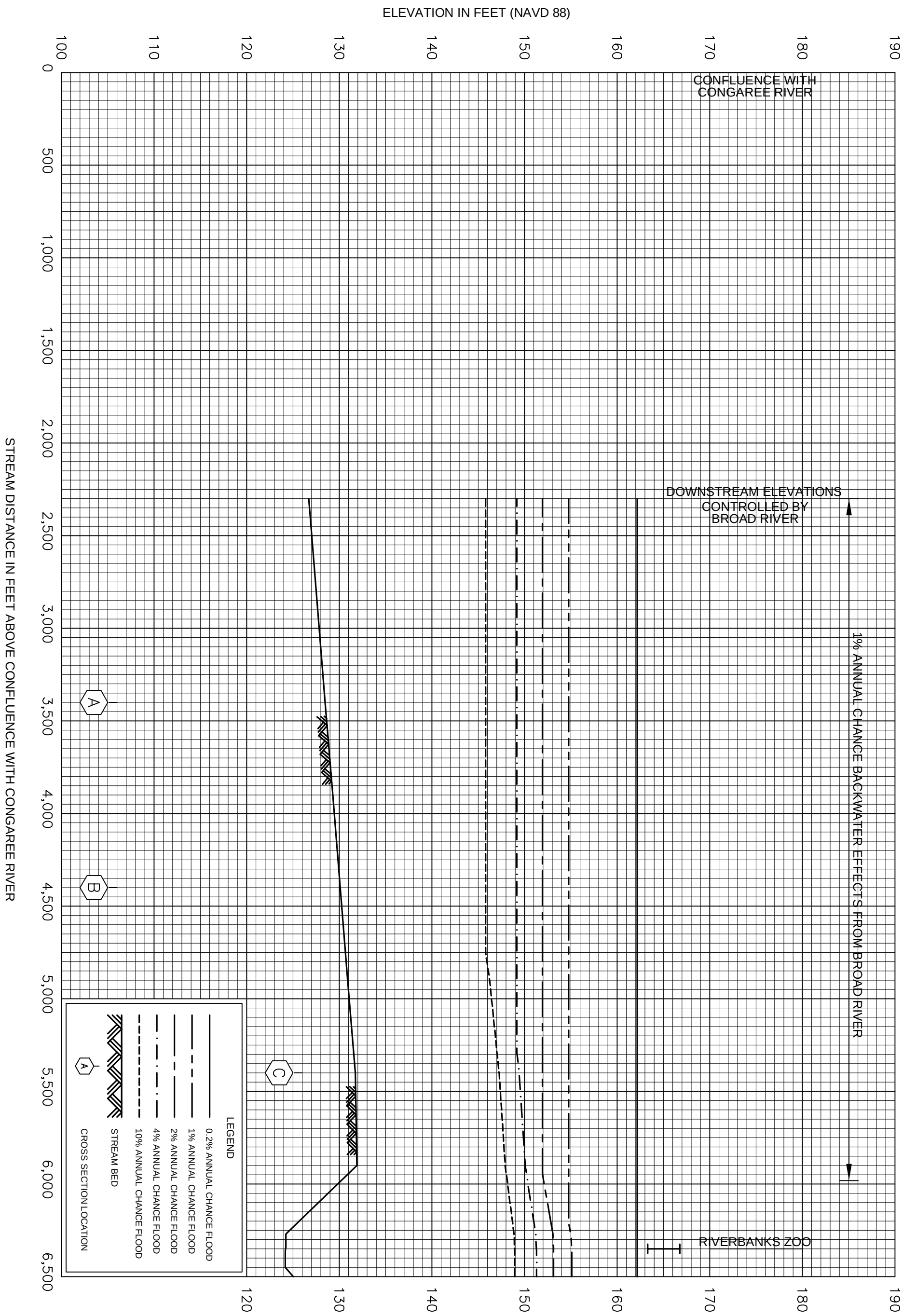

FEDERAL EMERGENCY MANAGEMENT AGENCY

LEXINGTON COUNTY, SC

AND INCORPORATED AREAS

FLOOD PROFILES

SALUDA RIVER

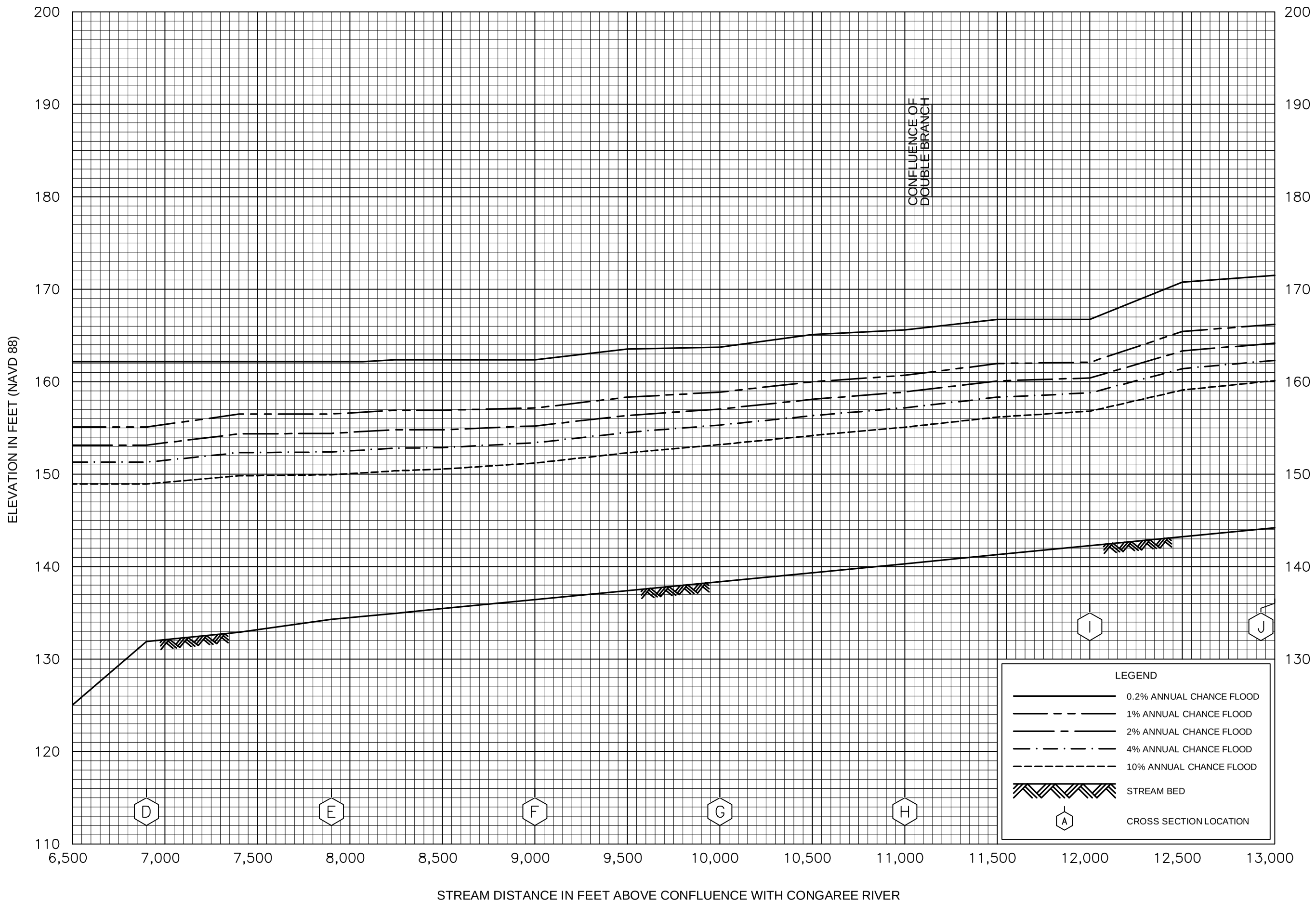

FLOOD PROFILES

SALUDA RIVER

FEDERAL EMERGENCY MANAGEMENT AGENCY

LEXINGTON COUNTY, SC

AND INCORPORATED AREAS

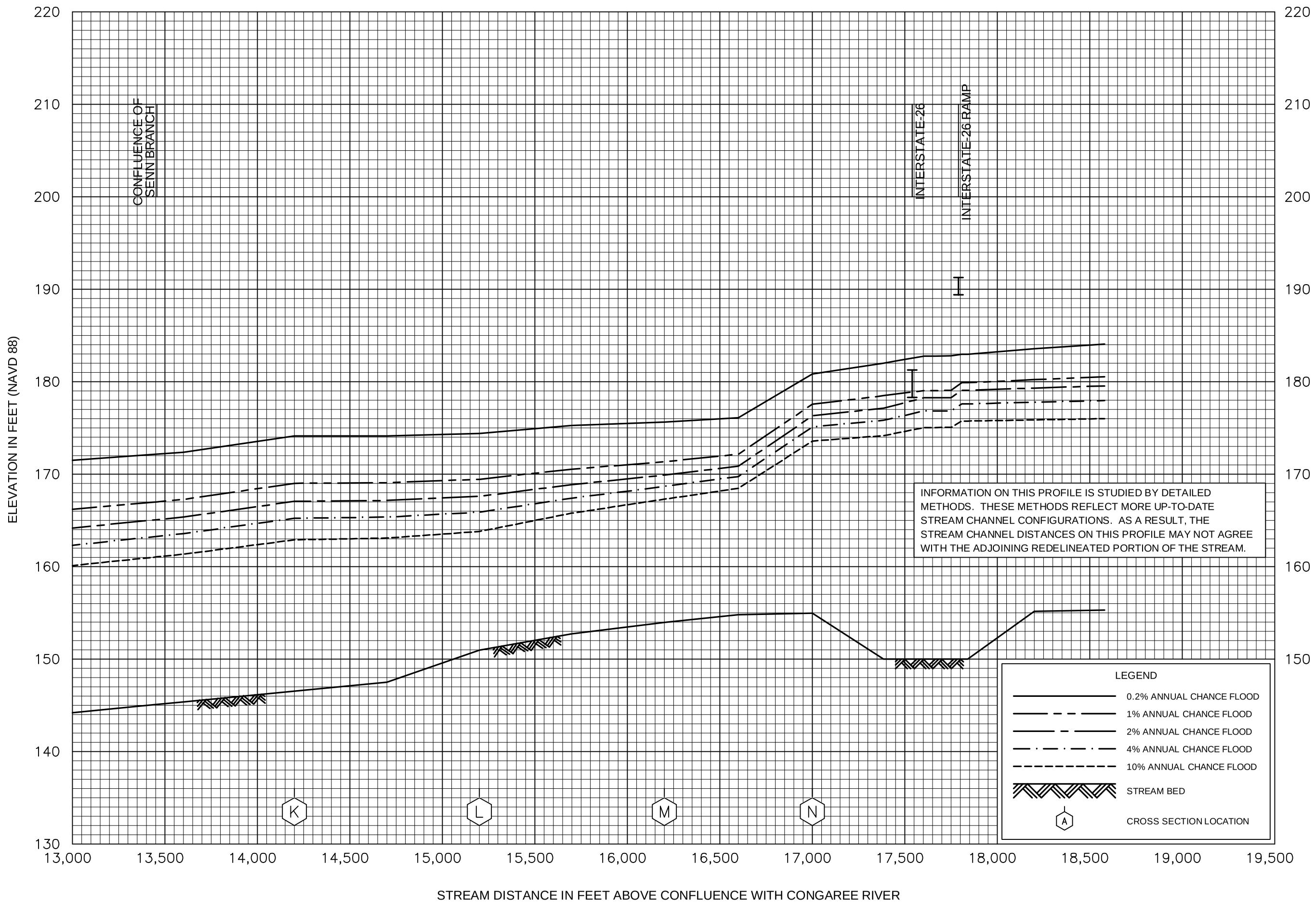

FLOOD PROFILES

SALUDA RIVER

FEDERAL EMERGENCY MANAGEMENT AGENCY

LEXINGTON COUNTY, SC

AND INCORPORATED AREAS

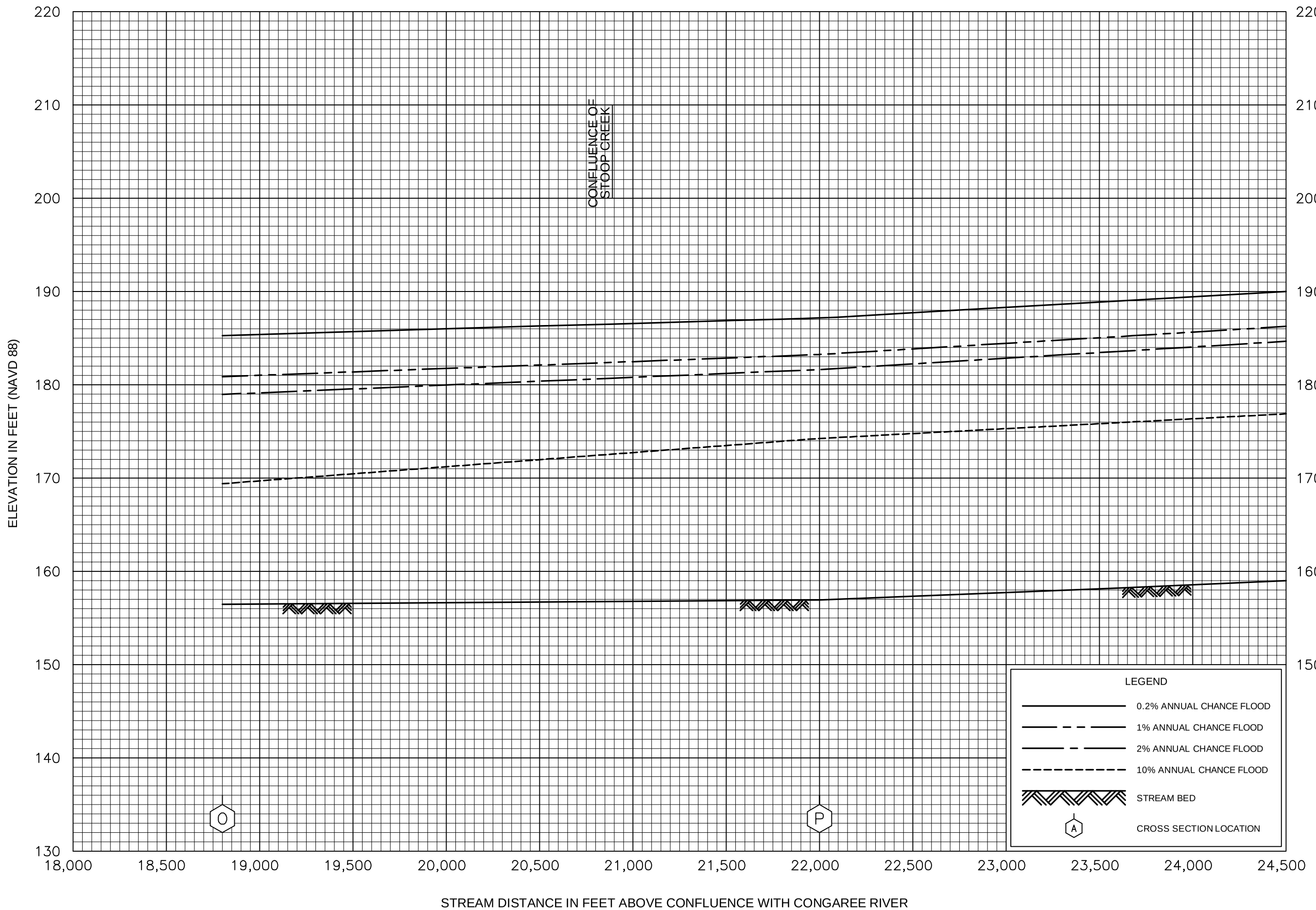

FLOOD PROFILES

SALUDA RIVER

FEDERAL EMERGENCY MANAGEMENT AGENCY

LEXINGTON COUNTY, SC

AND INCORPORATED AREAS

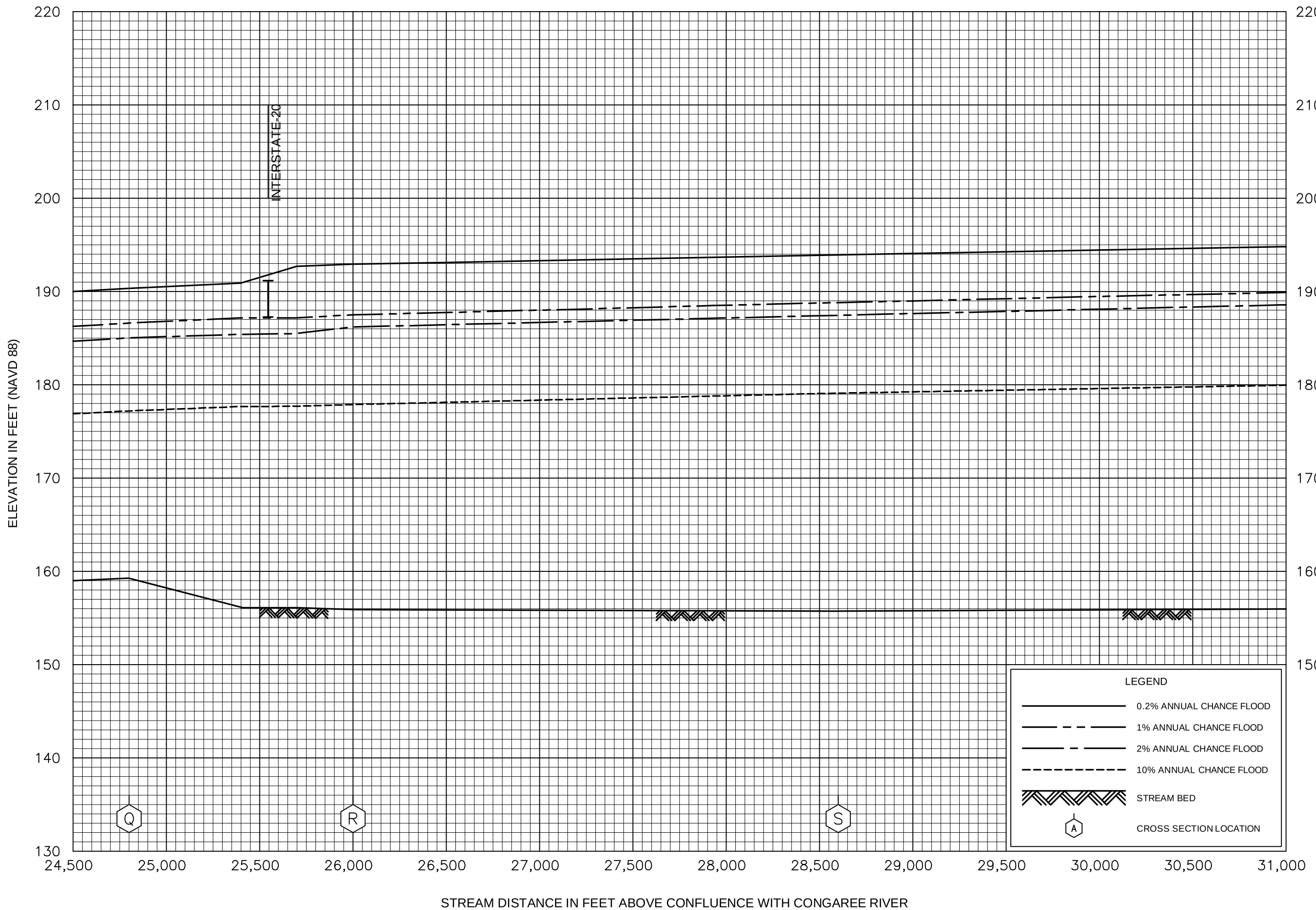

FLOOD PROFILES

SALUDA RIVER

FEDERAL EMERGENCY MANAGEMENT AGENCY

LEXINGTON COUNTY, SC

AND INCORPORATED AREAS

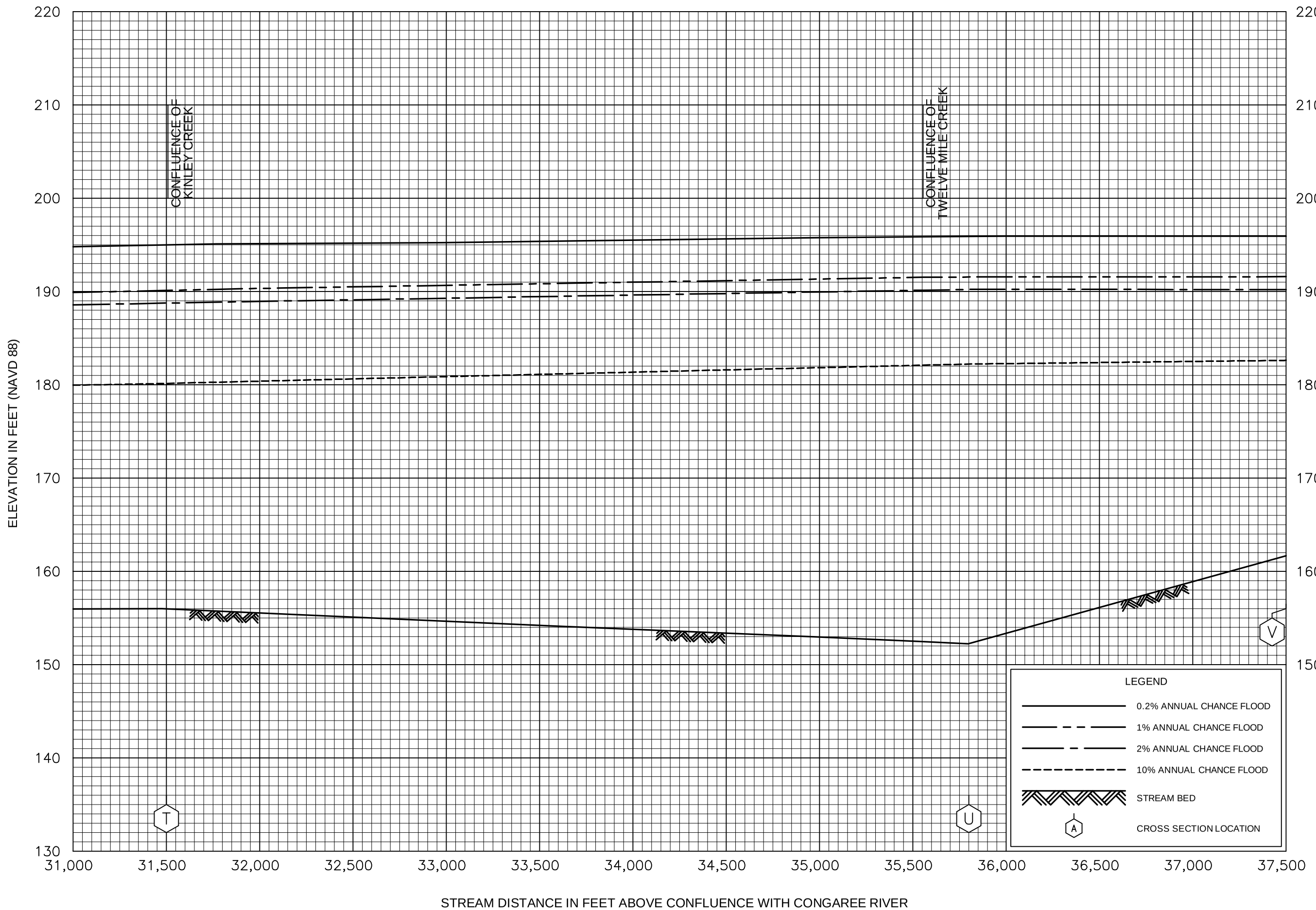

FLOOD PROFILES

SALUDA RIVER

FEDERAL EMERGENCY MANAGEMENT AGENCY

LEXINGTON COUNTY, SC

AND INCORPORATED AREAS

82P

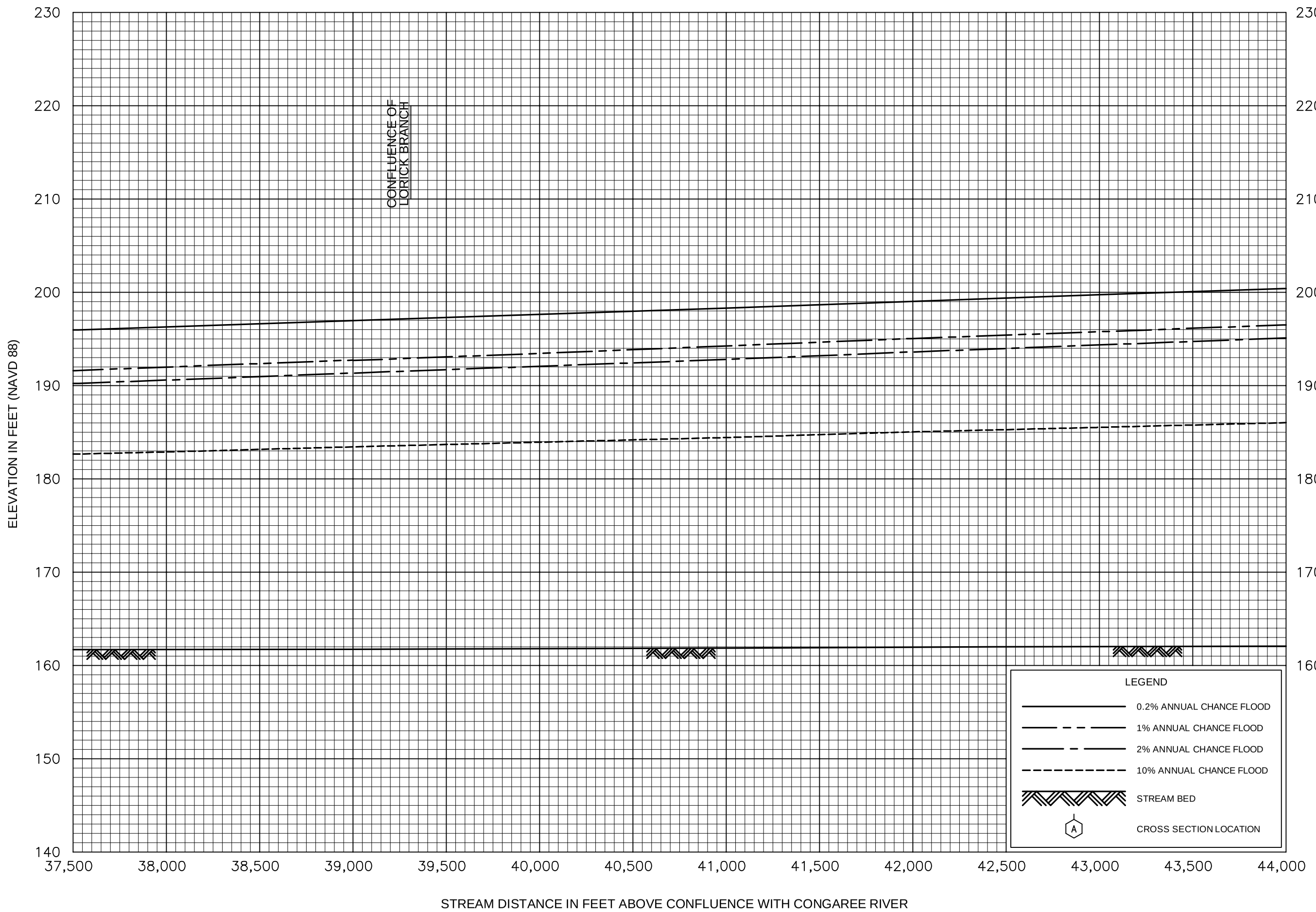

FLOOD PROFILES

SALUDA RIVER

FEDERAL EMERGENCY MANAGEMENT AGENCY

LEXINGTON COUNTY, SC

AND INCORPORATED AREAS

83P

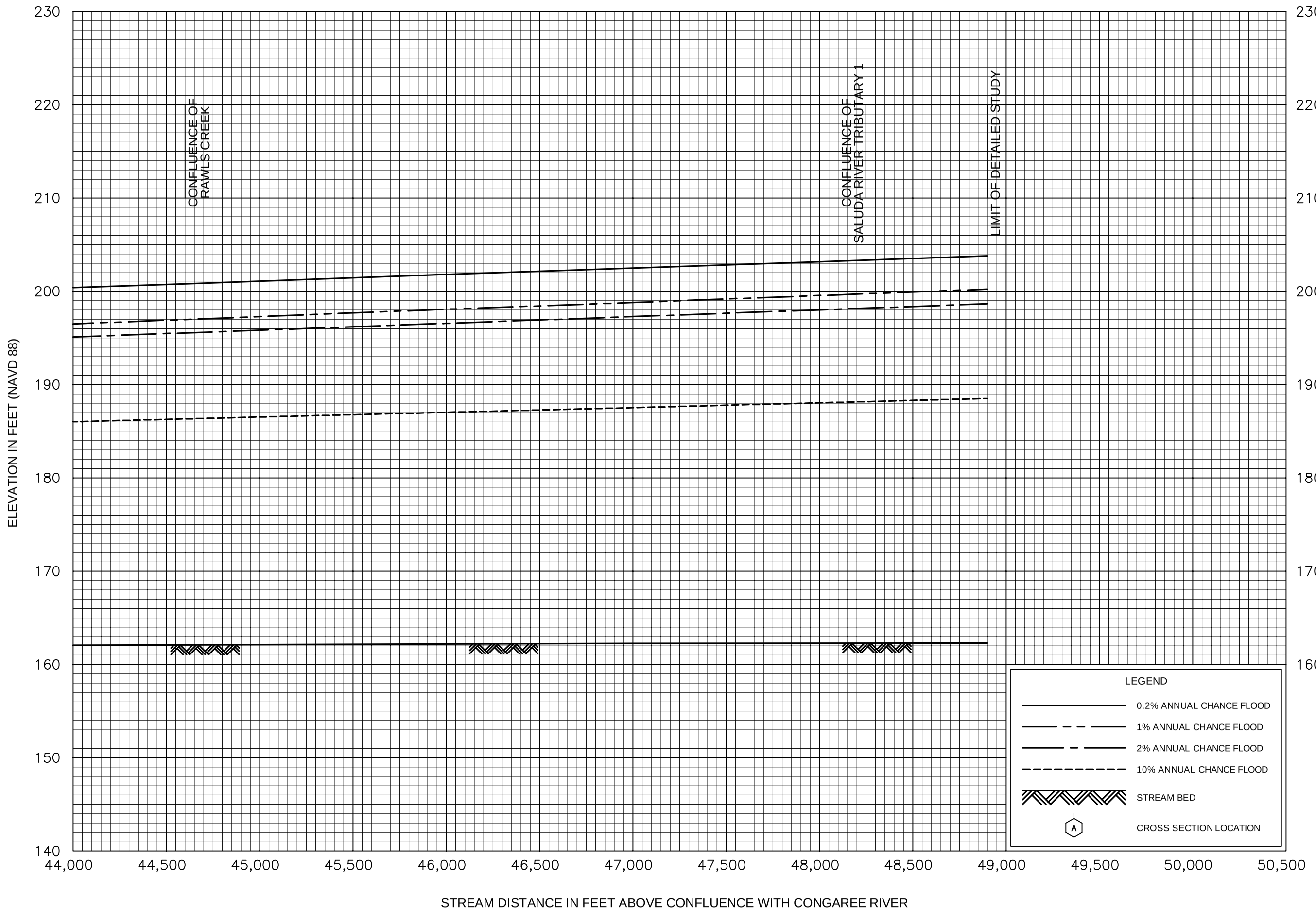

FLOOD PROFILES

SALUDA RIVER

FEDERAL EMERGENCY MANAGEMENT AGENCY

LEXINGTON COUNTY, SC

AND INCORPORATED AREAS

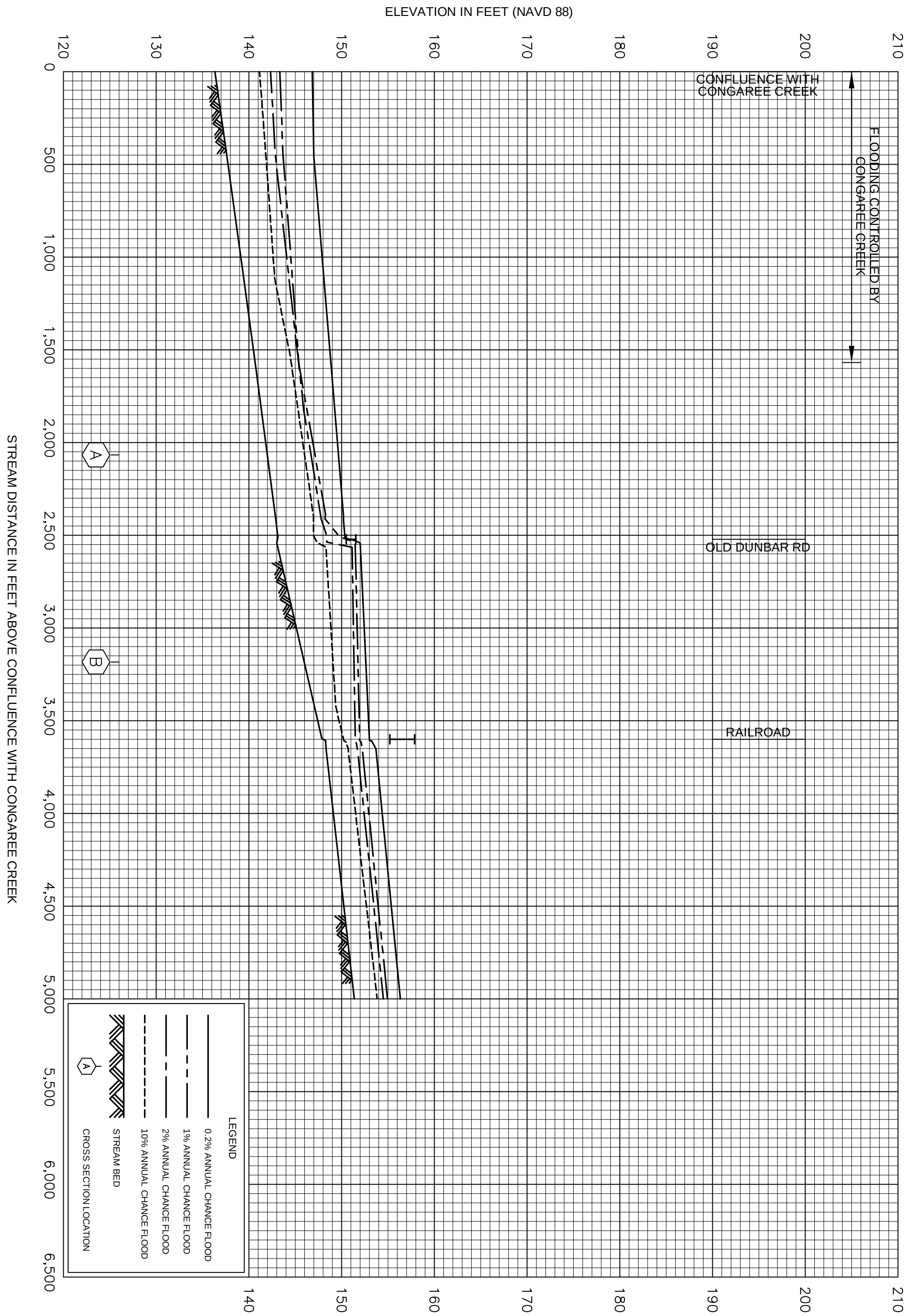

FEDERAL EMERGENCY MANAGEMENT AGENCY

LEXINGTON COUNTY, SC

AND INCORPORATED AREAS

FLOOD PROFILES

SAVANA BRANCH

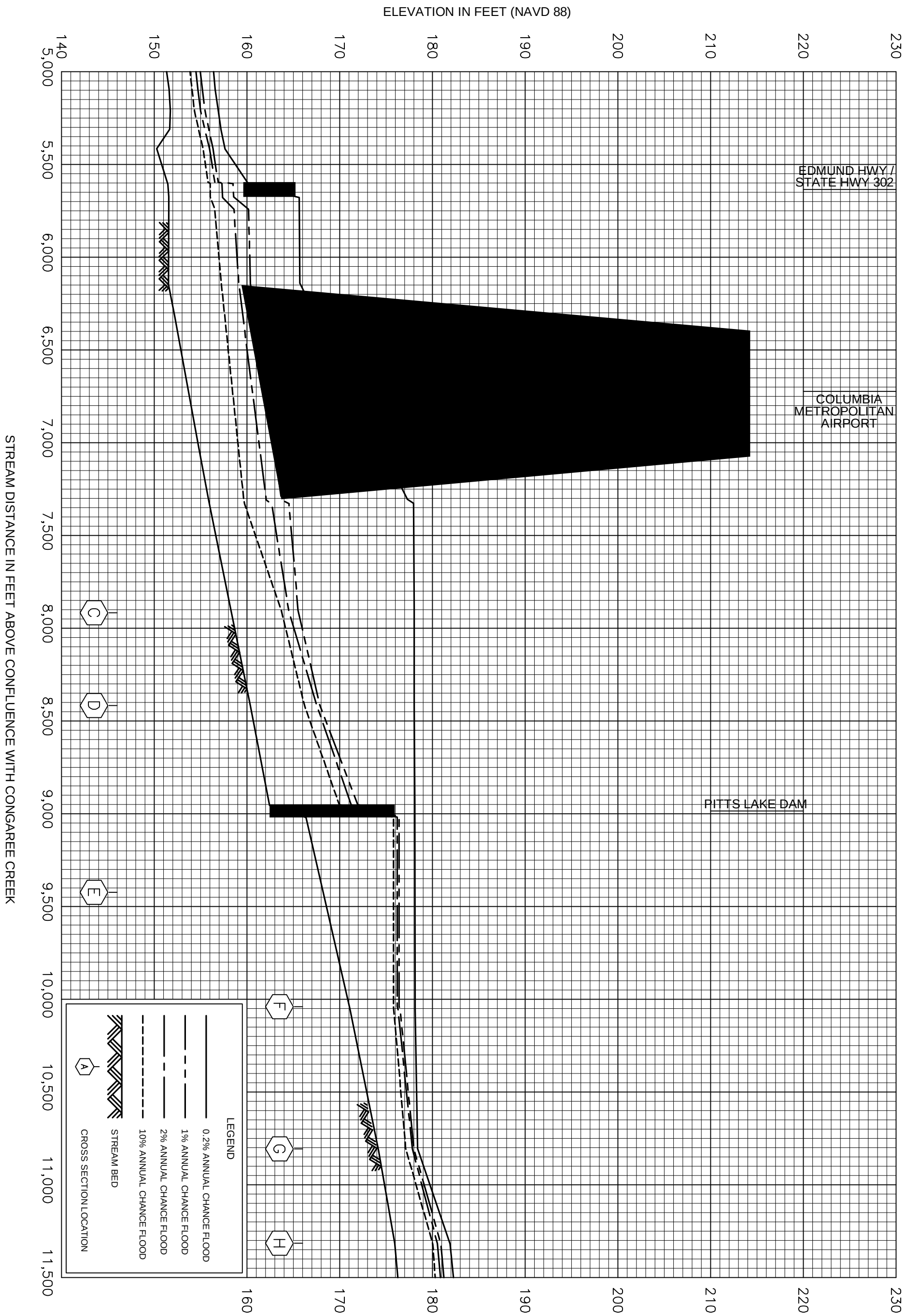

FEDERAL EMERGENCY MANAGEMENT AGENCY

LEXINGTON COUNTY, SC

AND INCORPORATED AREAS

FLOOD PROFILES

SAVANA BRANCH

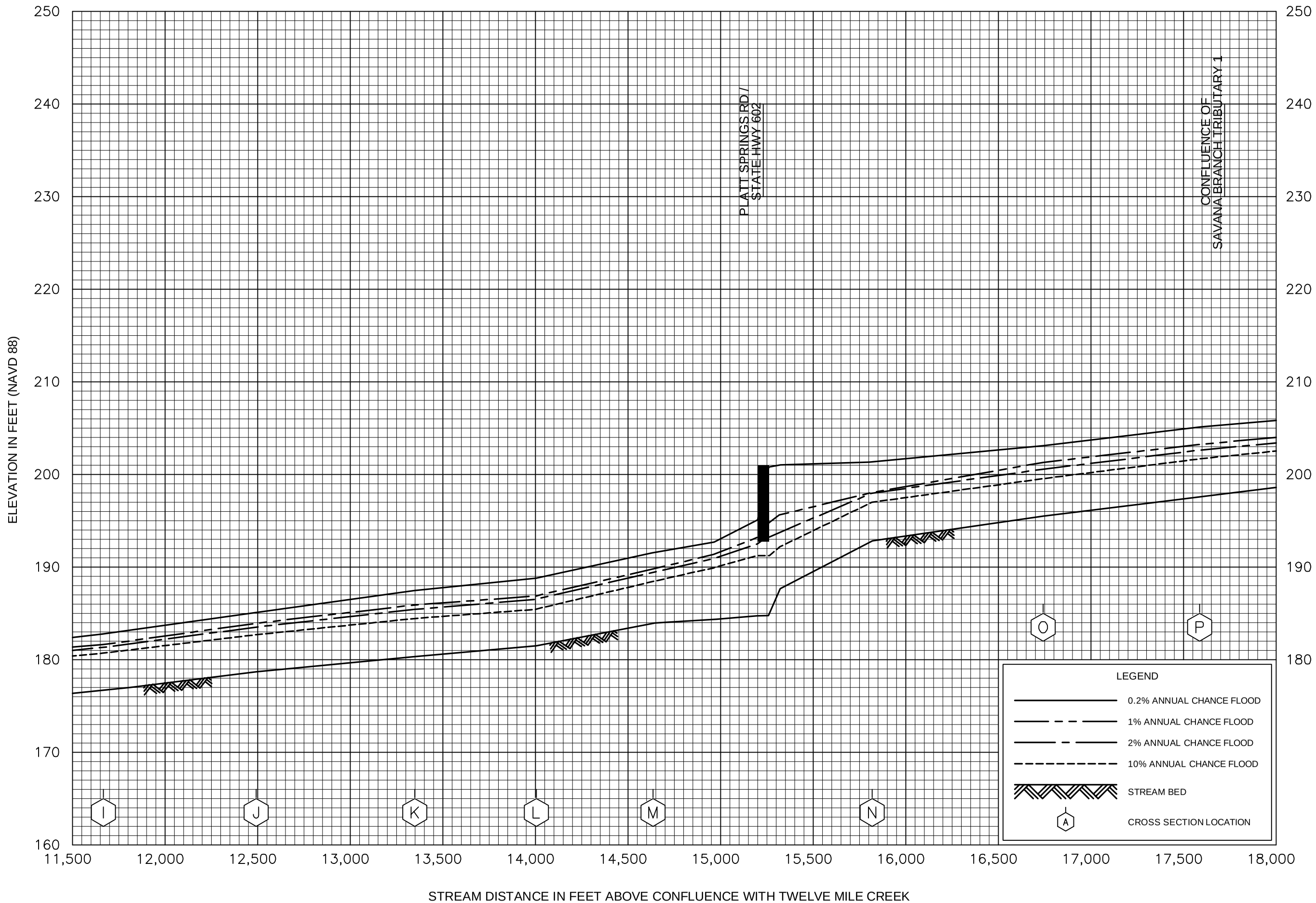

FLOOD PROFILES

SAVANA BRANCH

FEDERAL EMERGENCY MANAGEMENT AGENCY

LEXINGTON COUNTY, SC

AND INCORPORATED AREAS

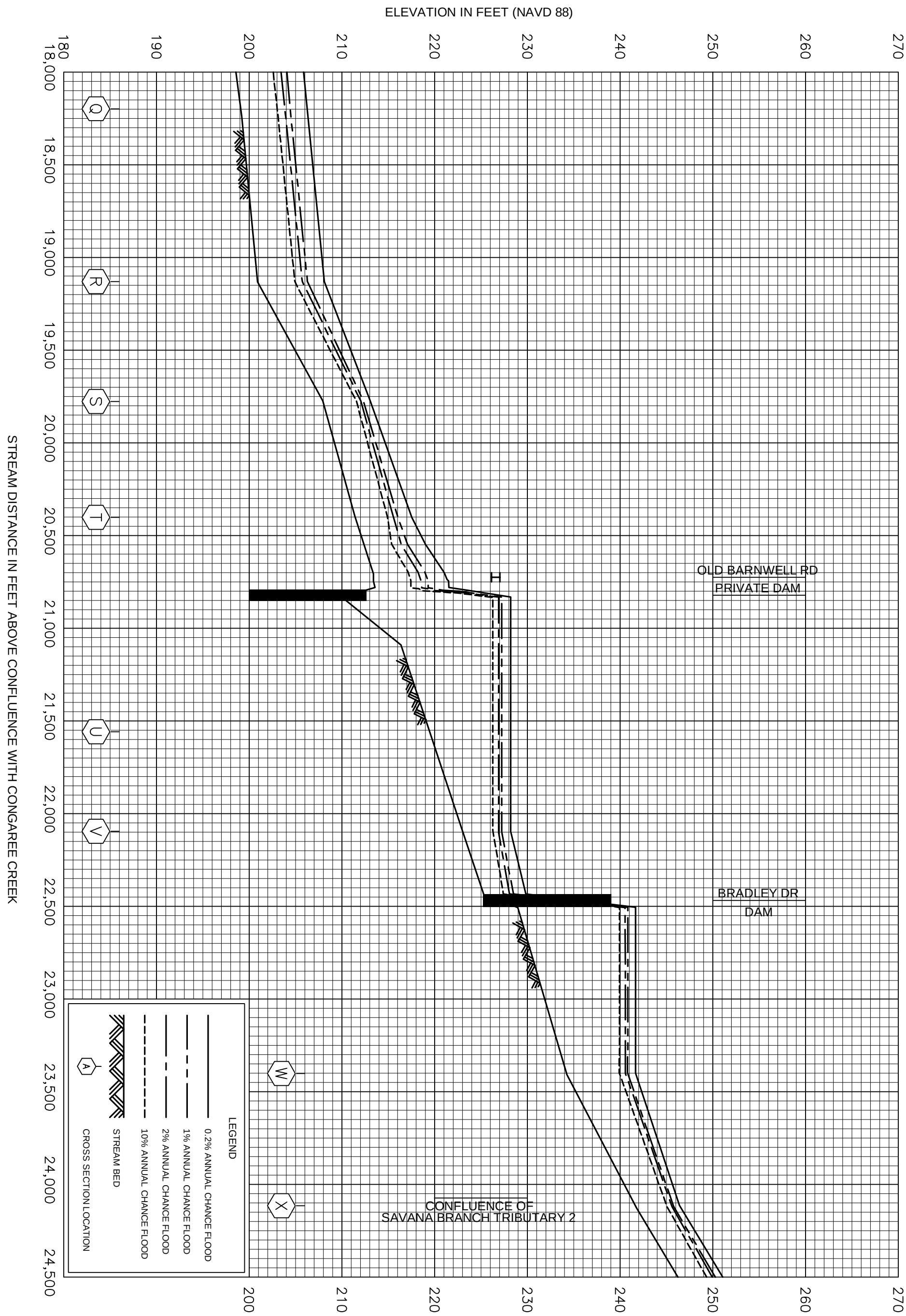

FEDERAL EMERGENCY MANAGEMENT AGENCY

LEXINGTON COUNTY, SC

AND INCORPORATED AREAS

FLOOD PROFILES

SAVANA BRANCH

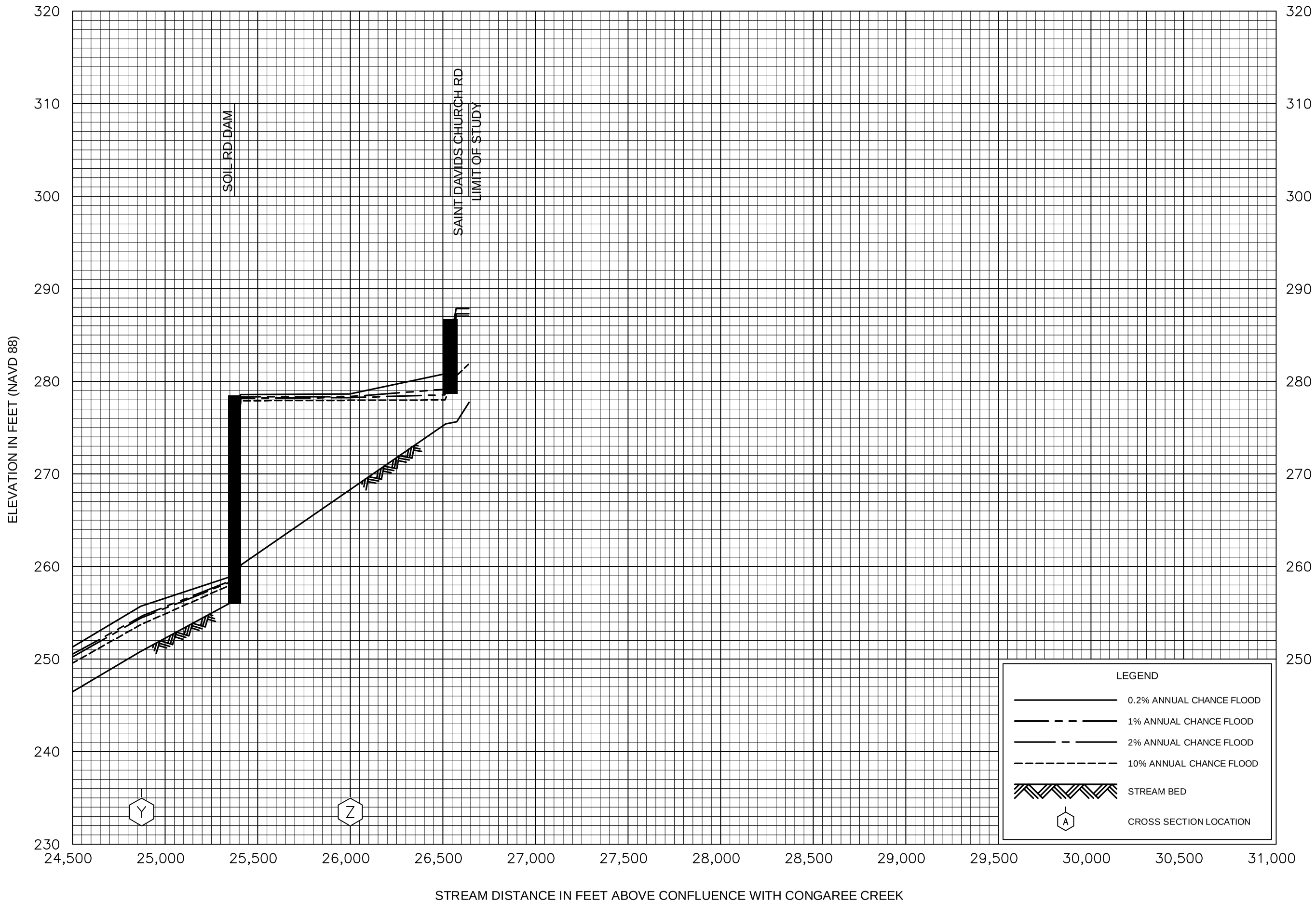

FLOOD PROFILES

SAVANA BRANCH

FEDERAL EMERGENCY MANAGEMENT AGENCY

LEXINGTON COUNTY, SC

AND INCORPORATED AREAS



FEDERAL EMERGENCY MANAGEMENT AGENCY

LEXINGTON COUNTY, SC

AND INCORPORATED AREAS

FLOOD PROFILES

SECOND CREEK

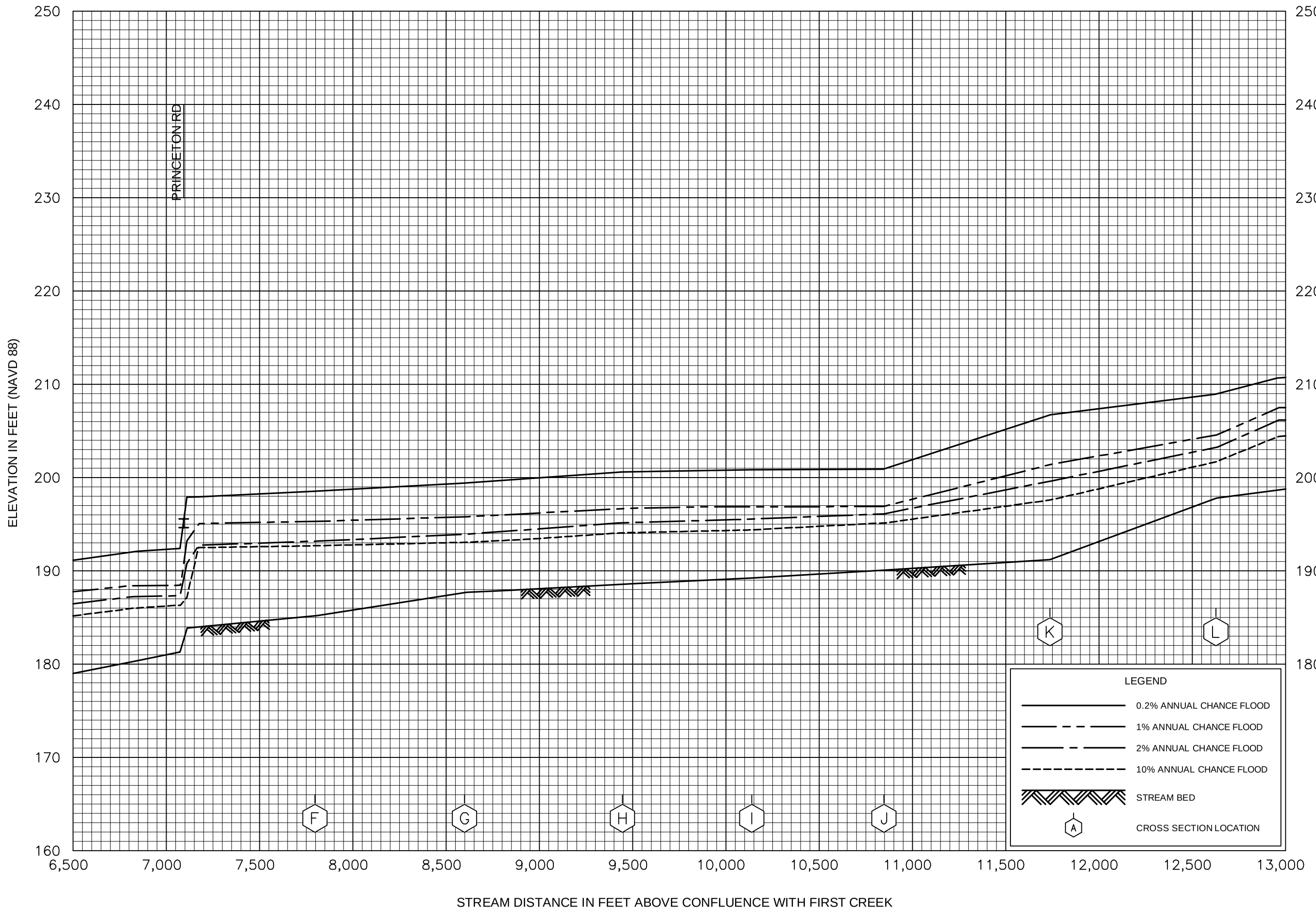

FLOOD PROFILES

SECOND CREEK

FEDERAL EMERGENCY MANAGEMENT AGENCY

LEXINGTON COUNTY, SC

AND INCORPORATED AREAS



FEDERAL EMERGENCY MANAGEMENT AGENCY

LEXINGTON COUNTY, SC

AND INCORPORATED AREAS

FLOOD PROFILES

SECOND CREEK

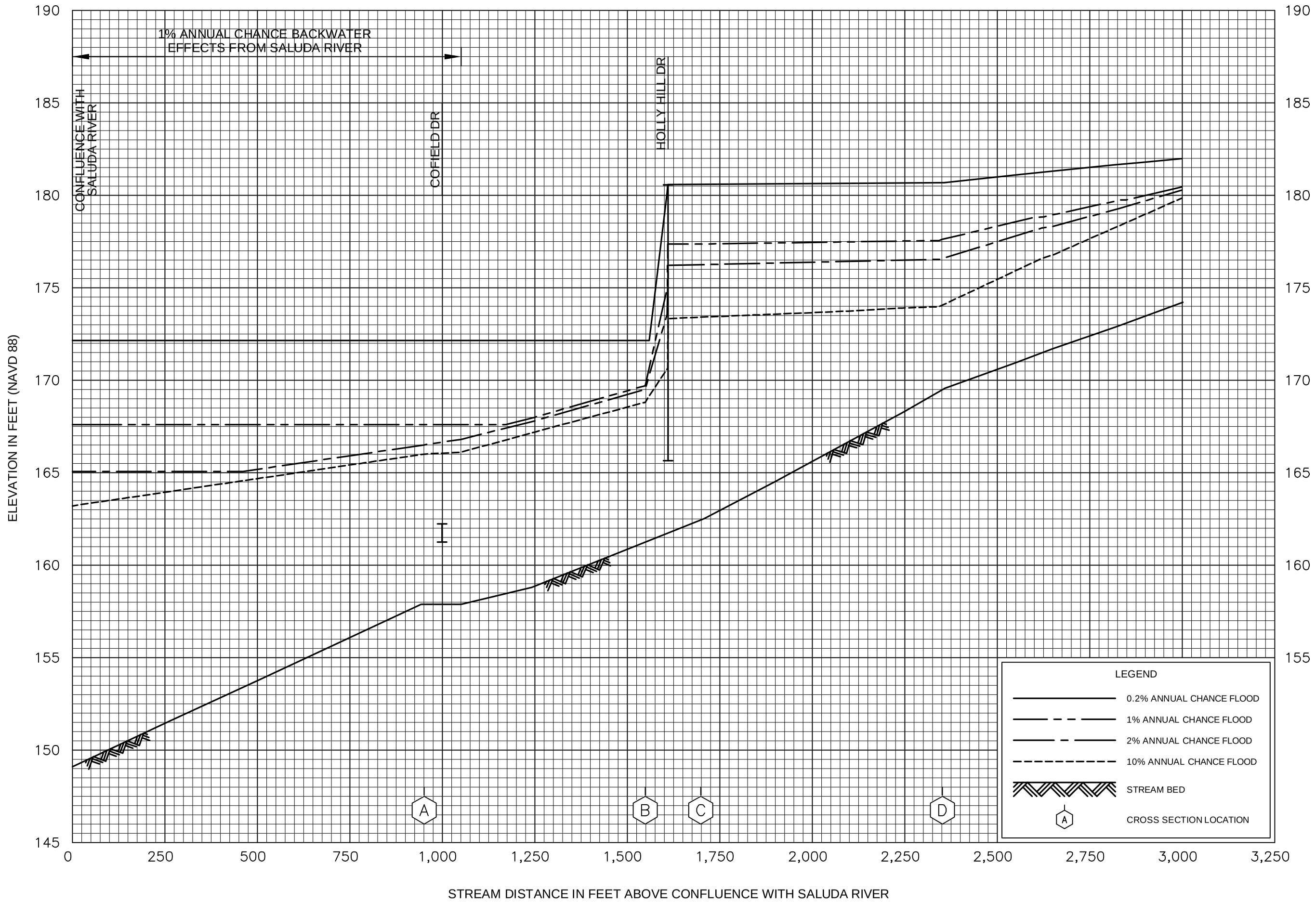

FLOOD PROFILES

SENN BRANCH

FEDERAL EMERGENCY MANAGEMENT AGENCY

LEXINGTON COUNTY, SC

AND INCORPORATED AREAS

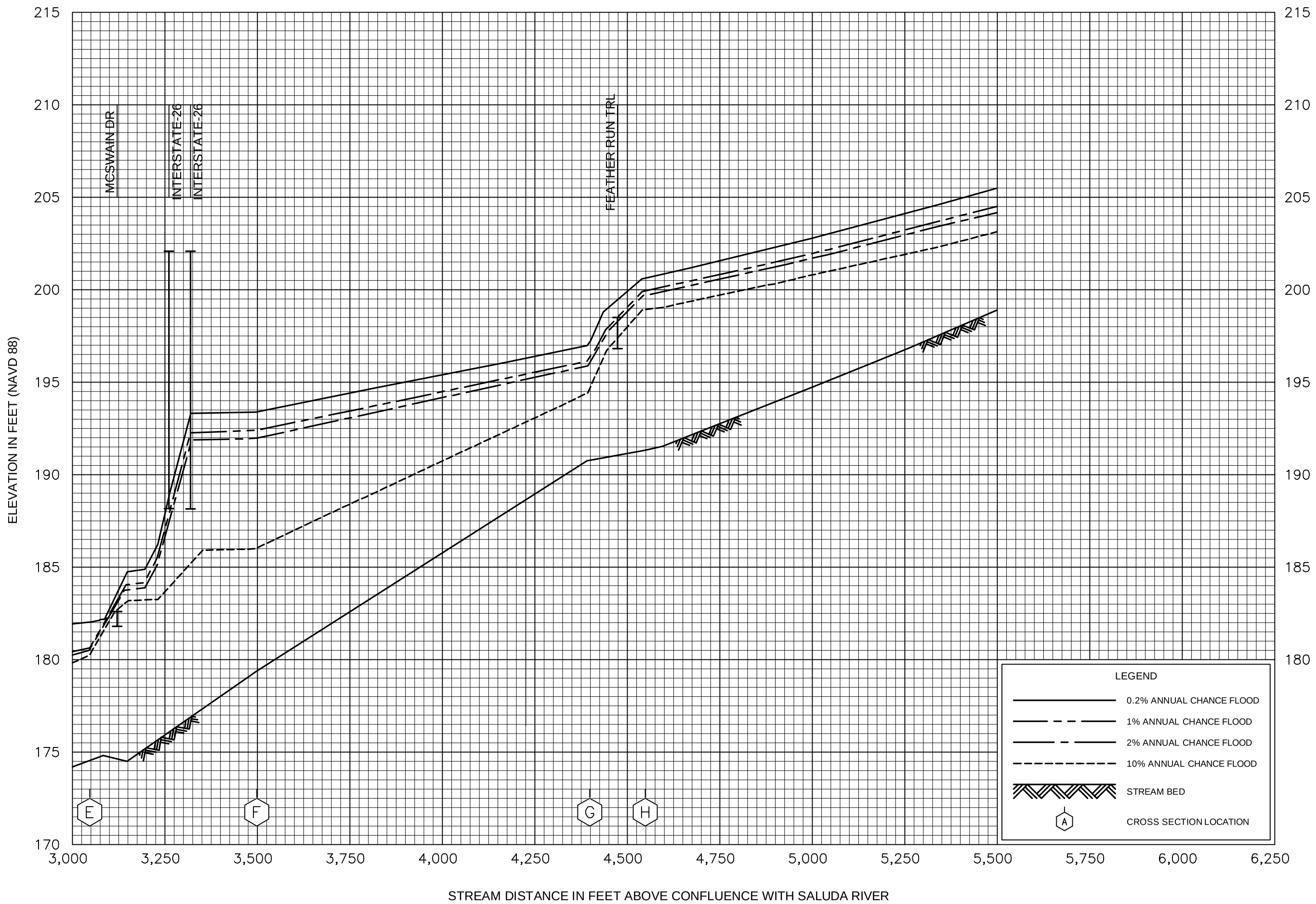

FLOOD PROFILES

SENN BRANCH

FEDERAL EMERGENCY MANAGEMENT AGENCY

LEXINGTON COUNTY, SC

AND INCORPORATED AREAS

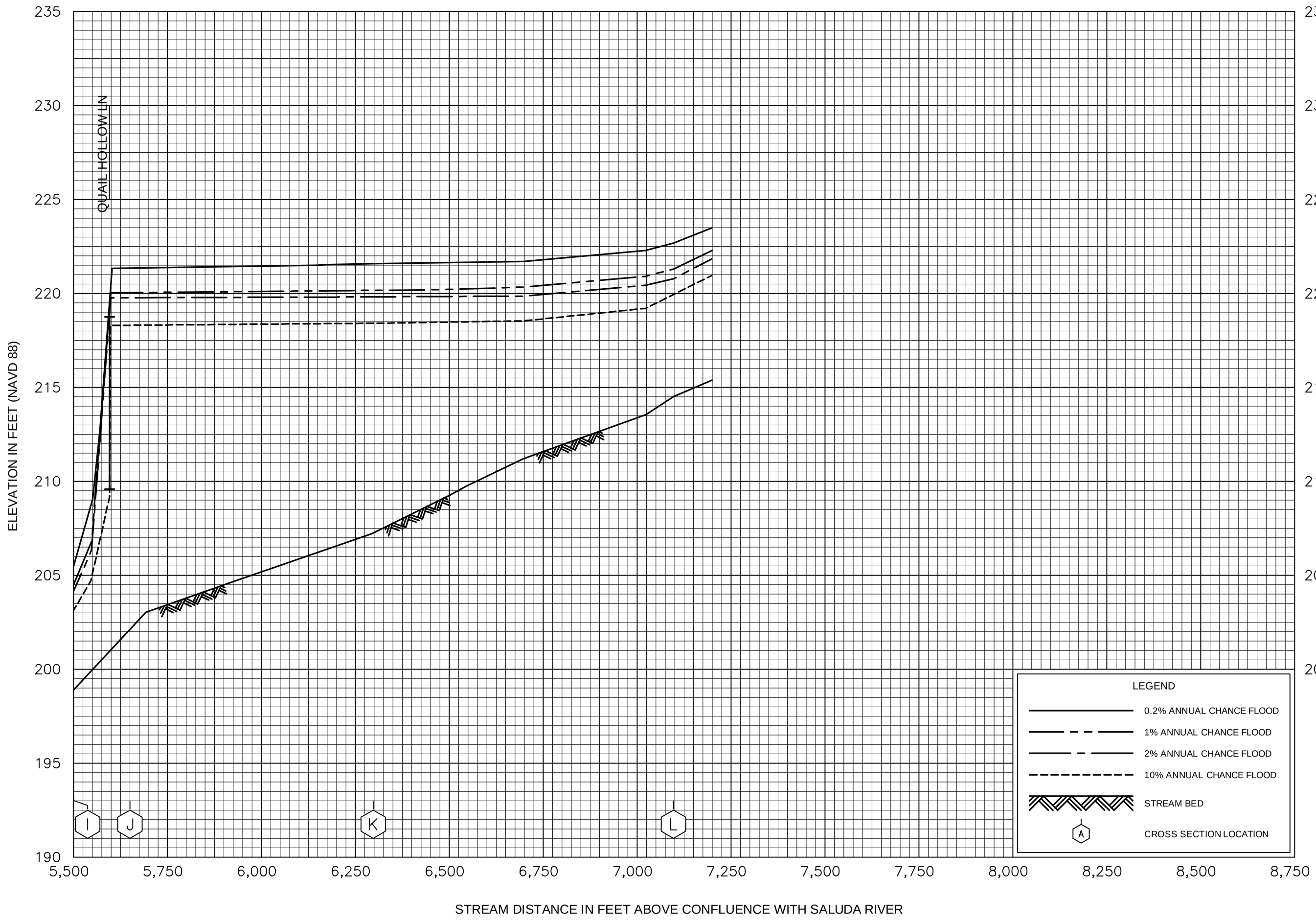

FLOOD PROFILES

SENN BRANCH

FEDERAL EMERGENCY MANAGEMENT AGENCY

LEXINGTON COUNTY, SC

AND INCORPORATED AREAS

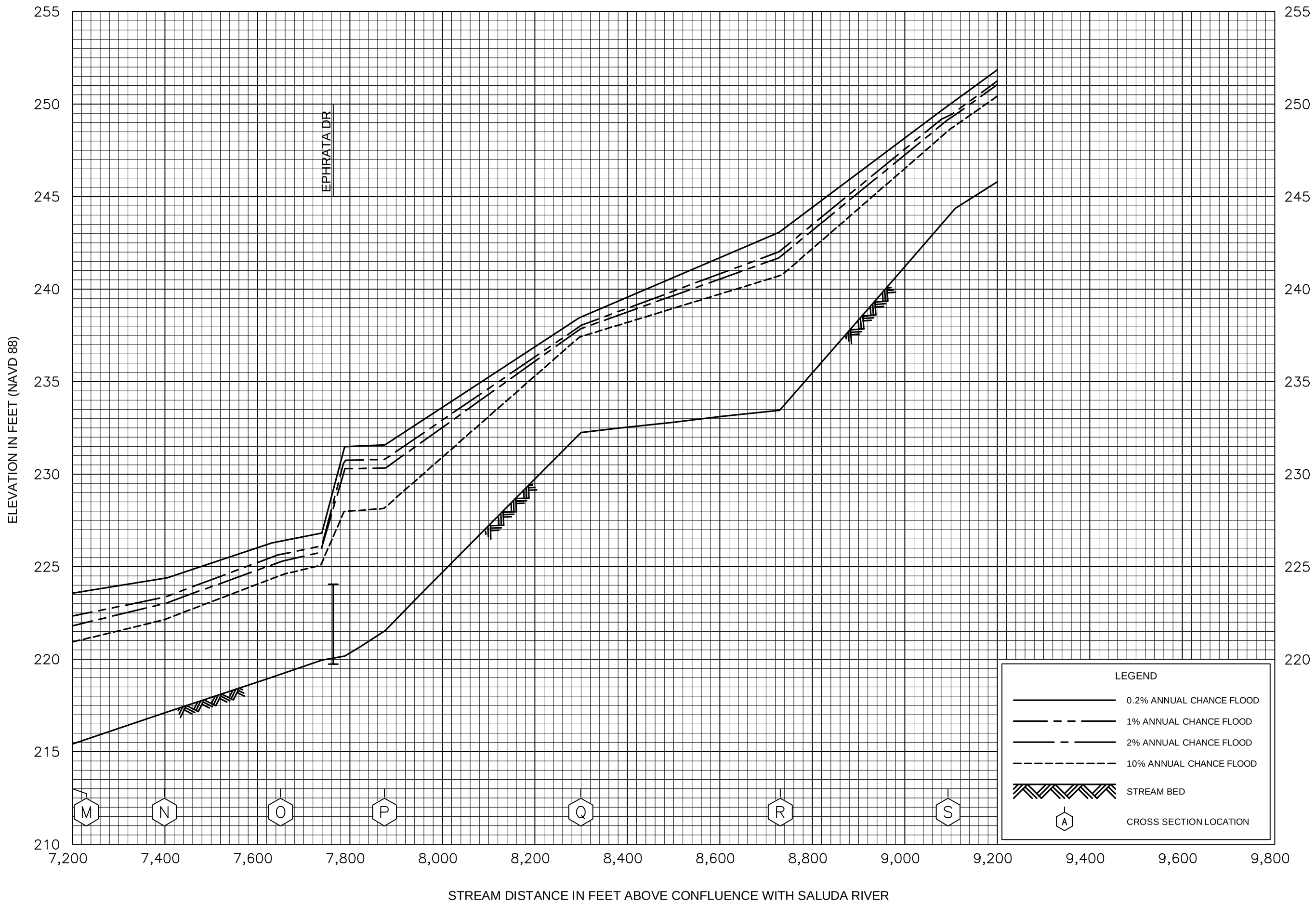

FLOOD PROFILES

SENN BRANCH

FEDERAL EMERGENCY MANAGEMENT AGENCY

LEXINGTON COUNTY, SC

AND INCORPORATED AREAS

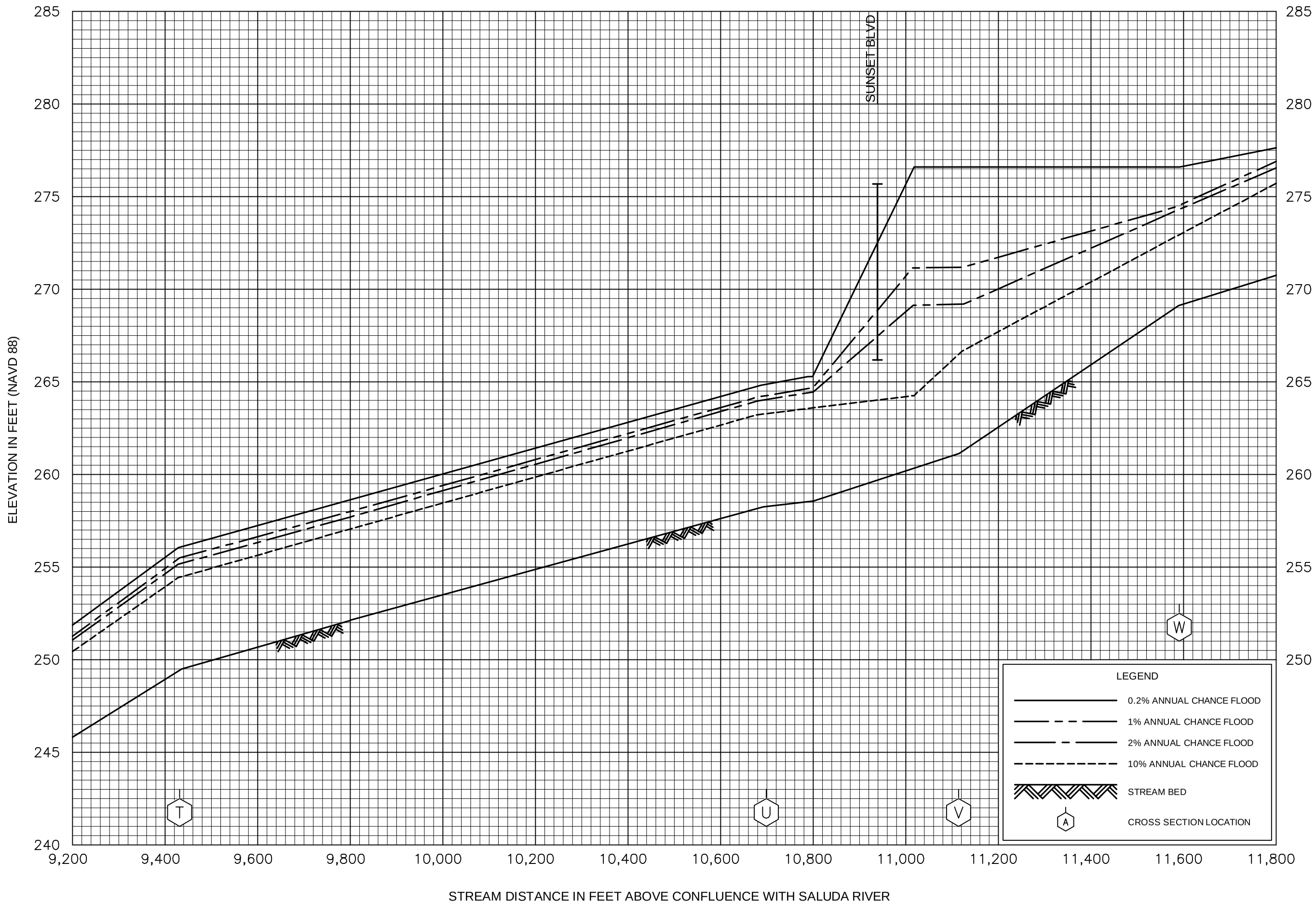

FLOOD PROFILES

SENN BRANCH

FEDERAL EMERGENCY MANAGEMENT AGENCY

LEXINGTON COUNTY, SC

AND INCORPORATED AREAS

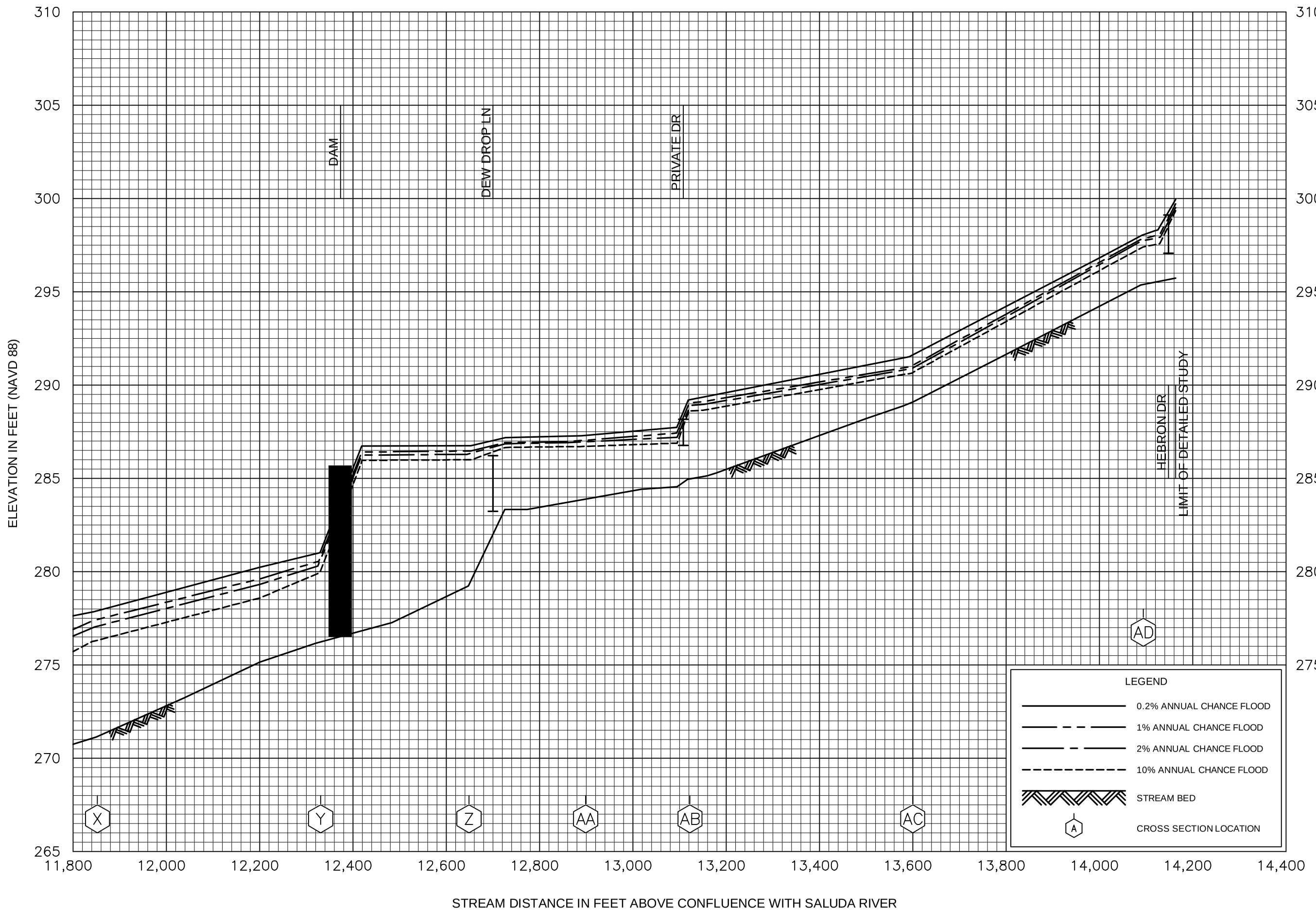

FLOOD PROFILES

SENN BRANCH

FEDERAL EMERGENCY MANAGEMENT AGENCY

LEXINGTON COUNTY, SC

AND INCORPORATED AREAS

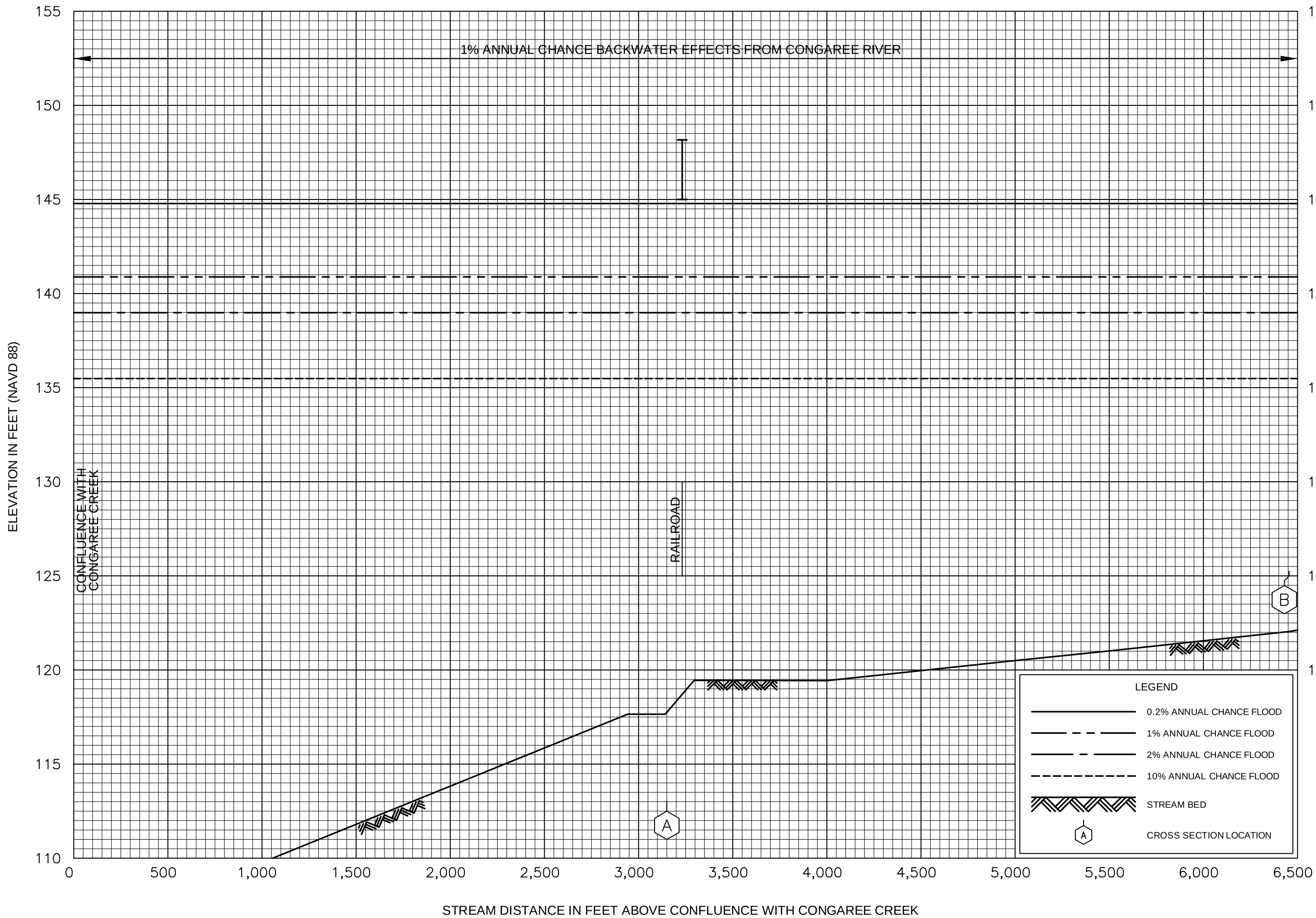

FLOOD PROFILES

SIX MILE CREEK

FEDERAL EMERGENCY MANAGEMENT AGENCY

LEXINGTON COUNTY, SC

AND INCORPORATED AREAS

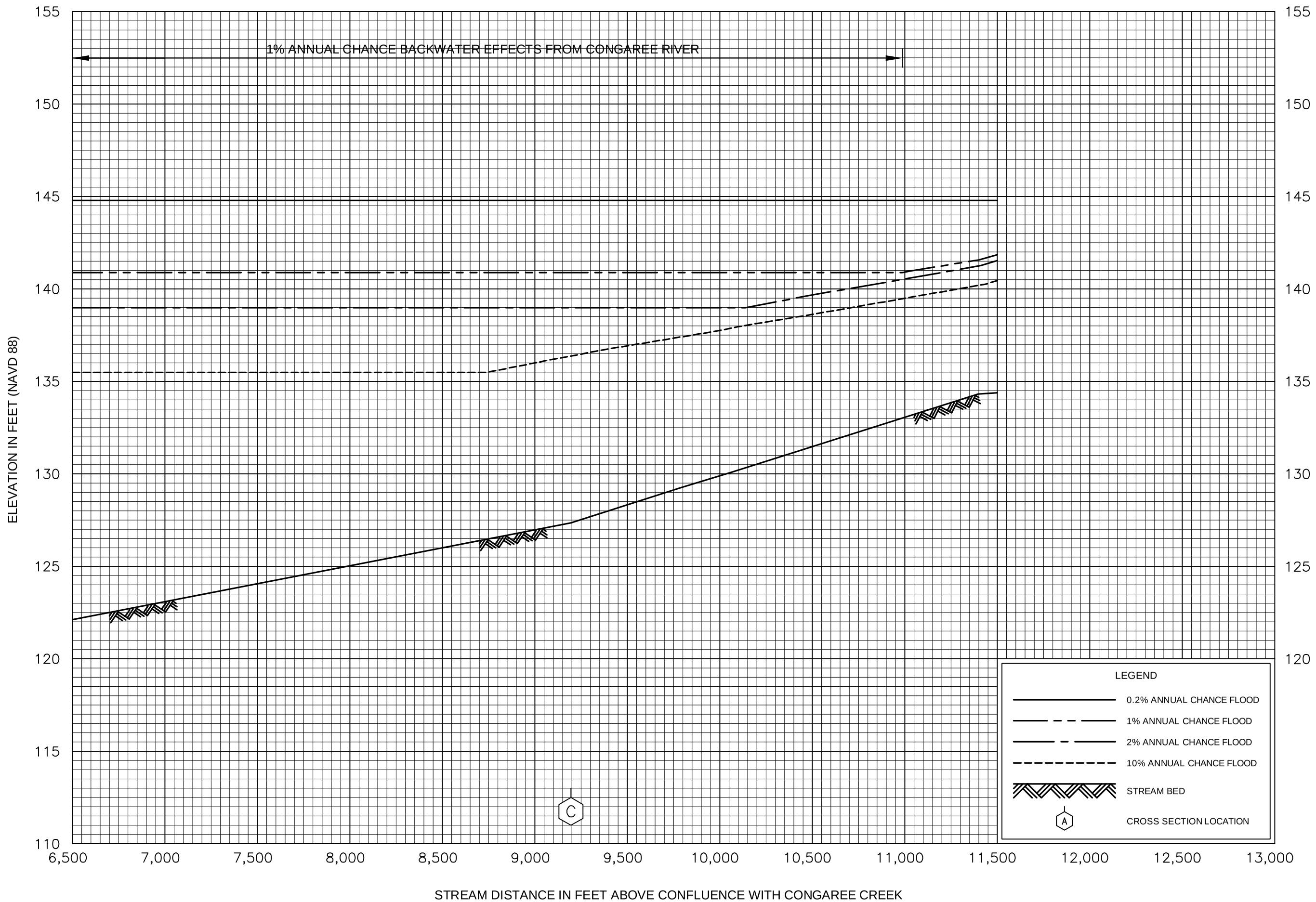

FLOOD PROFILES

SIX MILE CREEK

FEDERAL EMERGENCY MANAGEMENT AGENCY

LEXINGTON COUNTY, SC

AND INCORPORATED AREAS

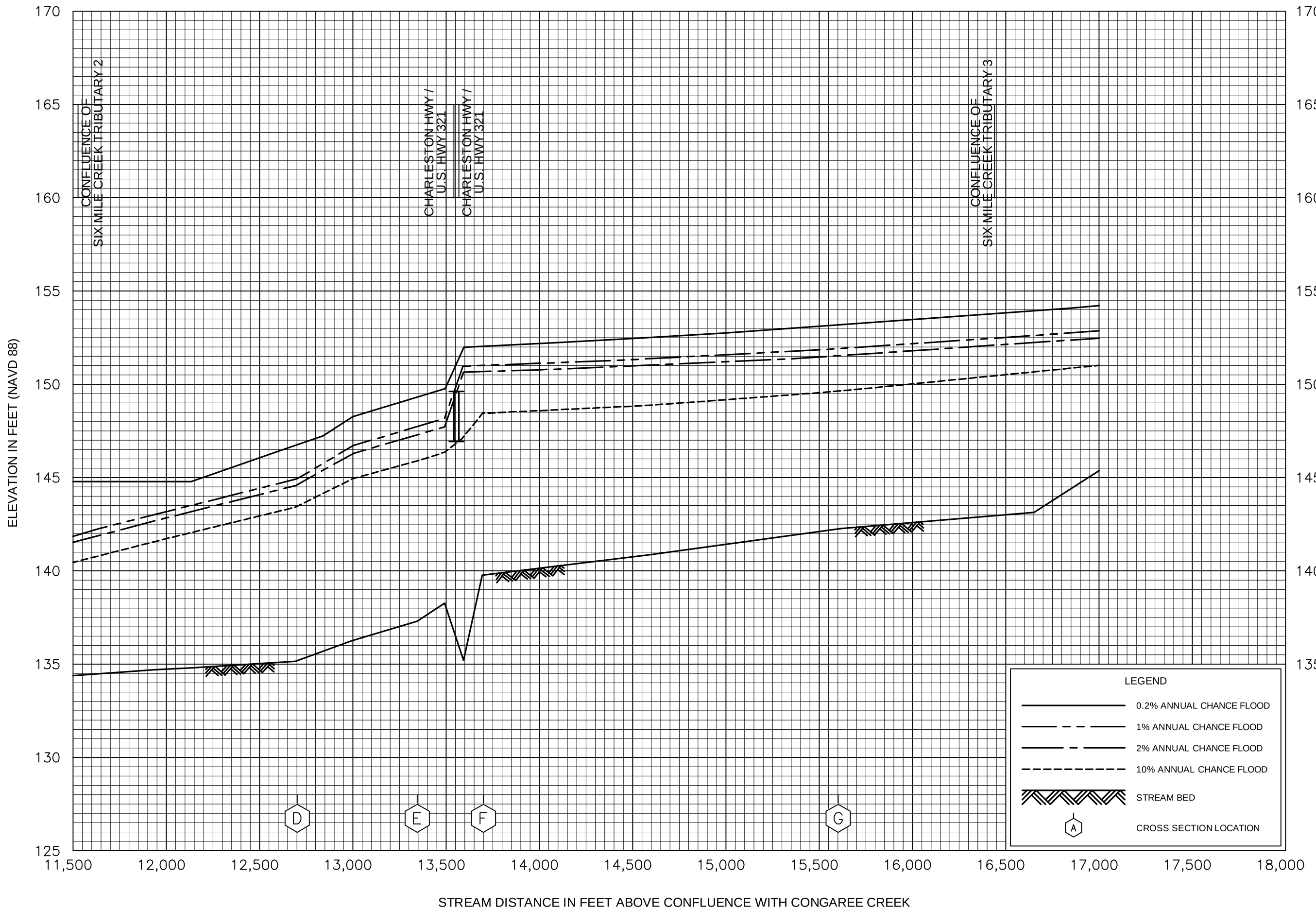

FLOOD PROFILES

SIX MILE CREEK

FEDERAL EMERGENCY MANAGEMENT AGENCY

LEXINGTON COUNTY, SC

AND INCORPORATED AREAS

101P



FEDERAL EMERGENCY MANAGEMENT AGENCY

LEXINGTON COUNTY, SC

AND INCORPORATED AREAS

FLOOD PROFILES

SIX MILE CREEK

102P

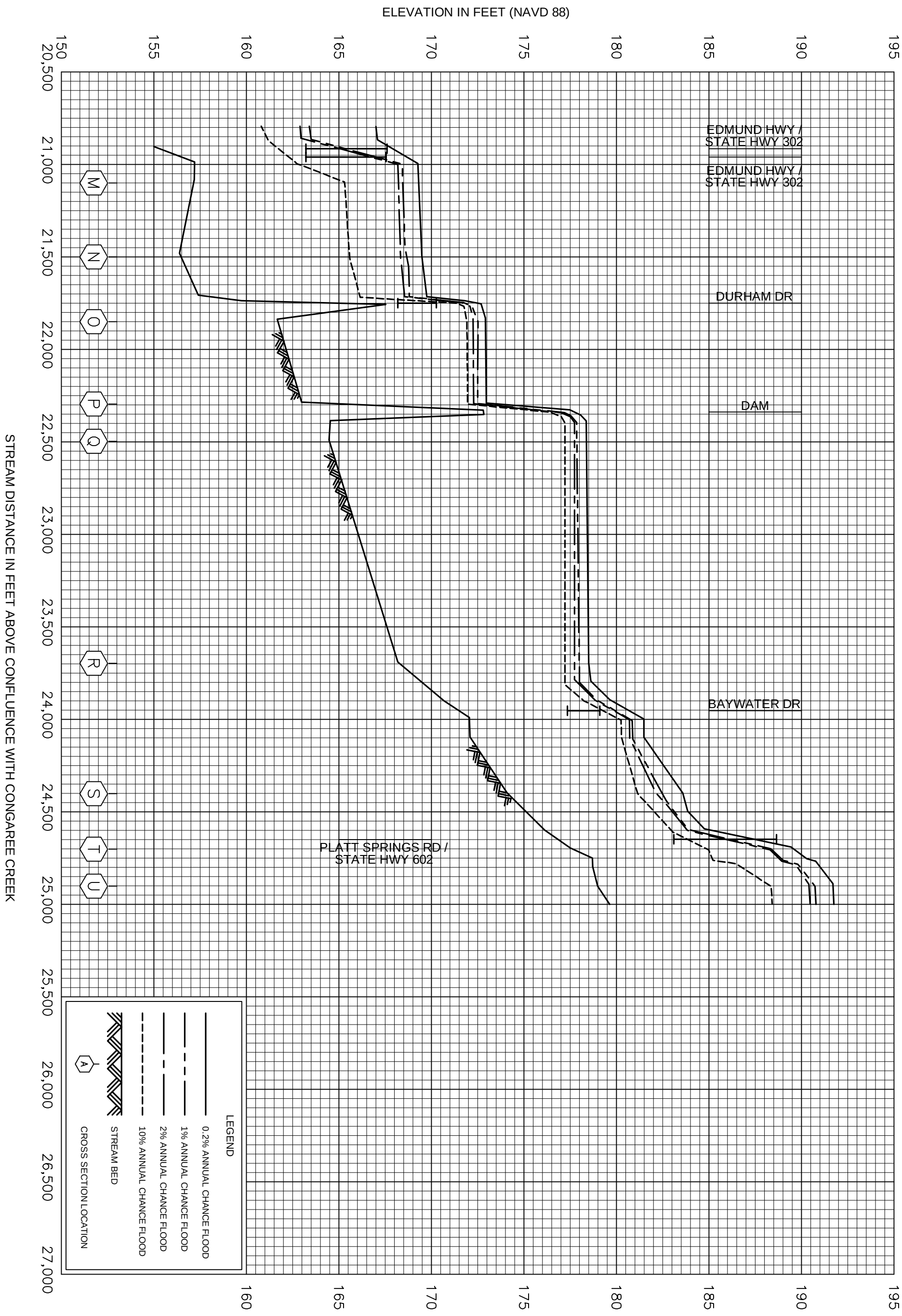

FEDERAL EMERGENCY MANAGEMENT AGENCY

LEXINGTON COUNTY, SC

AND INCORPORATED AREAS

FLOOD PROFILES

SIX MILE CREEK

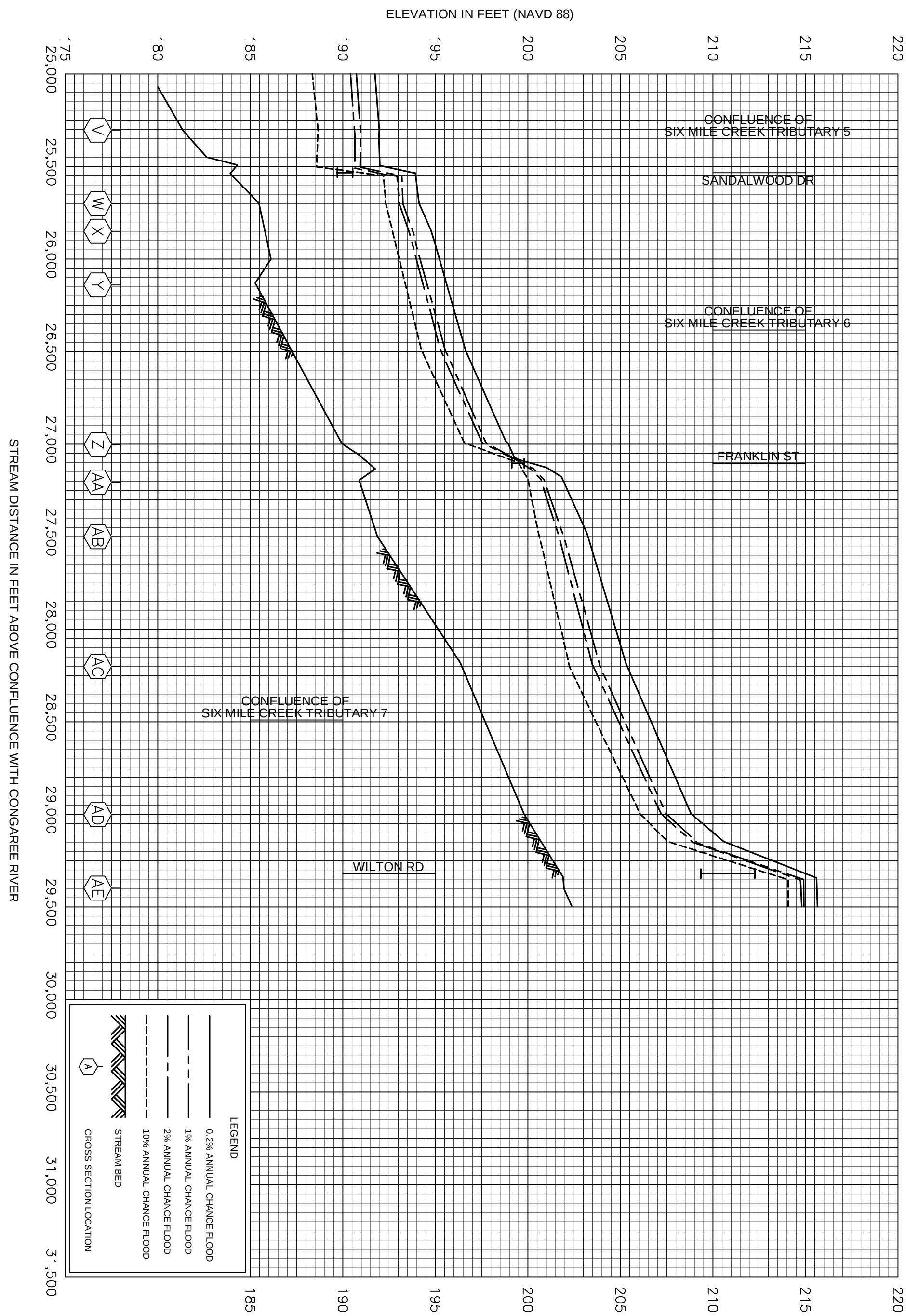

FEDERAL EMERGENCY MANAGEMENT AGENCY

LEXINGTON COUNTY, SC

AND INCORPORATED AREAS

FLOOD PROFILES

SIX MILE CREEK

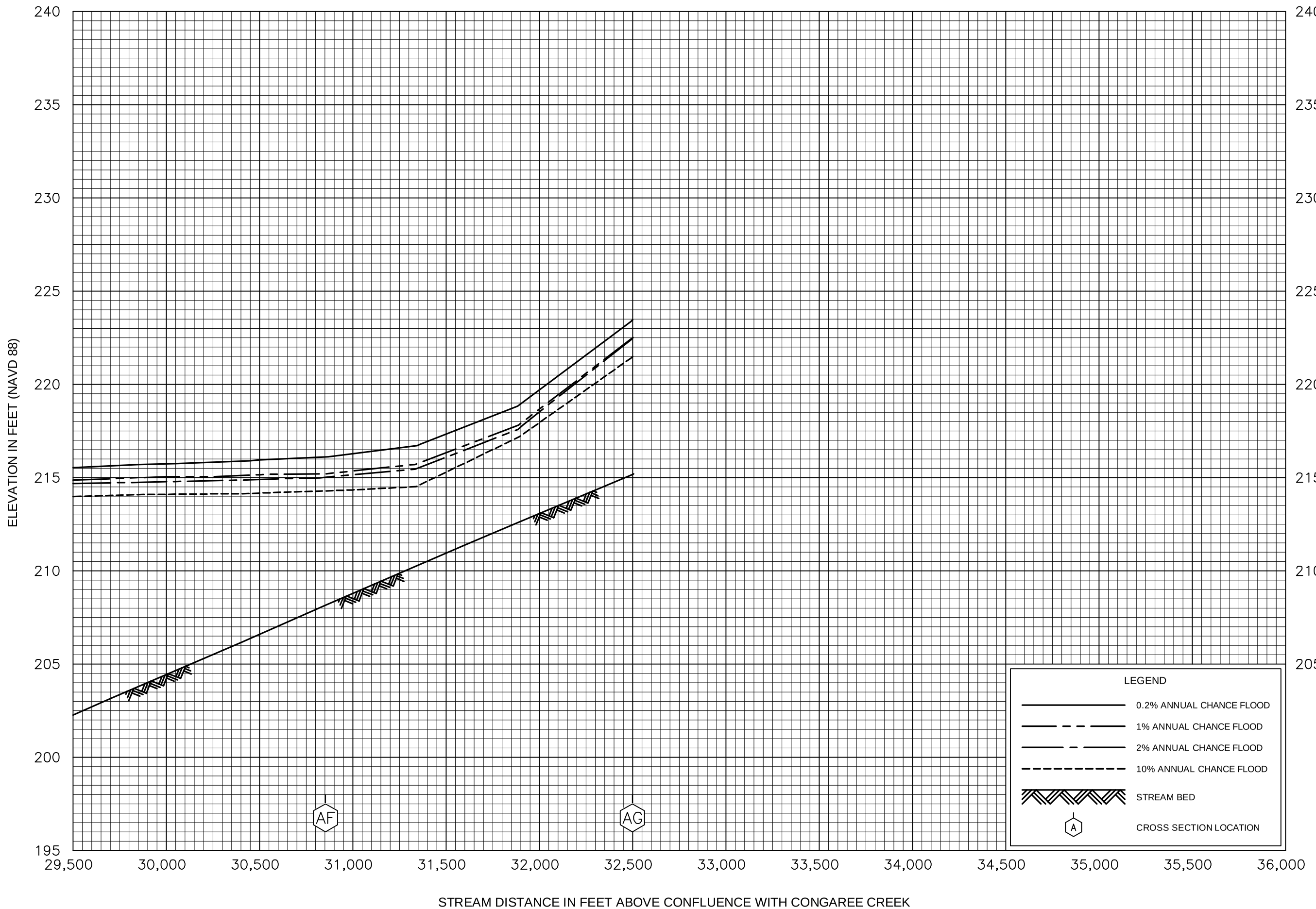

FLOOD PROFILES

SIX MILE CREEK

FEDERAL EMERGENCY MANAGEMENT AGENCY

LEXINGTON COUNTY, SC

AND INCORPORATED AREAS

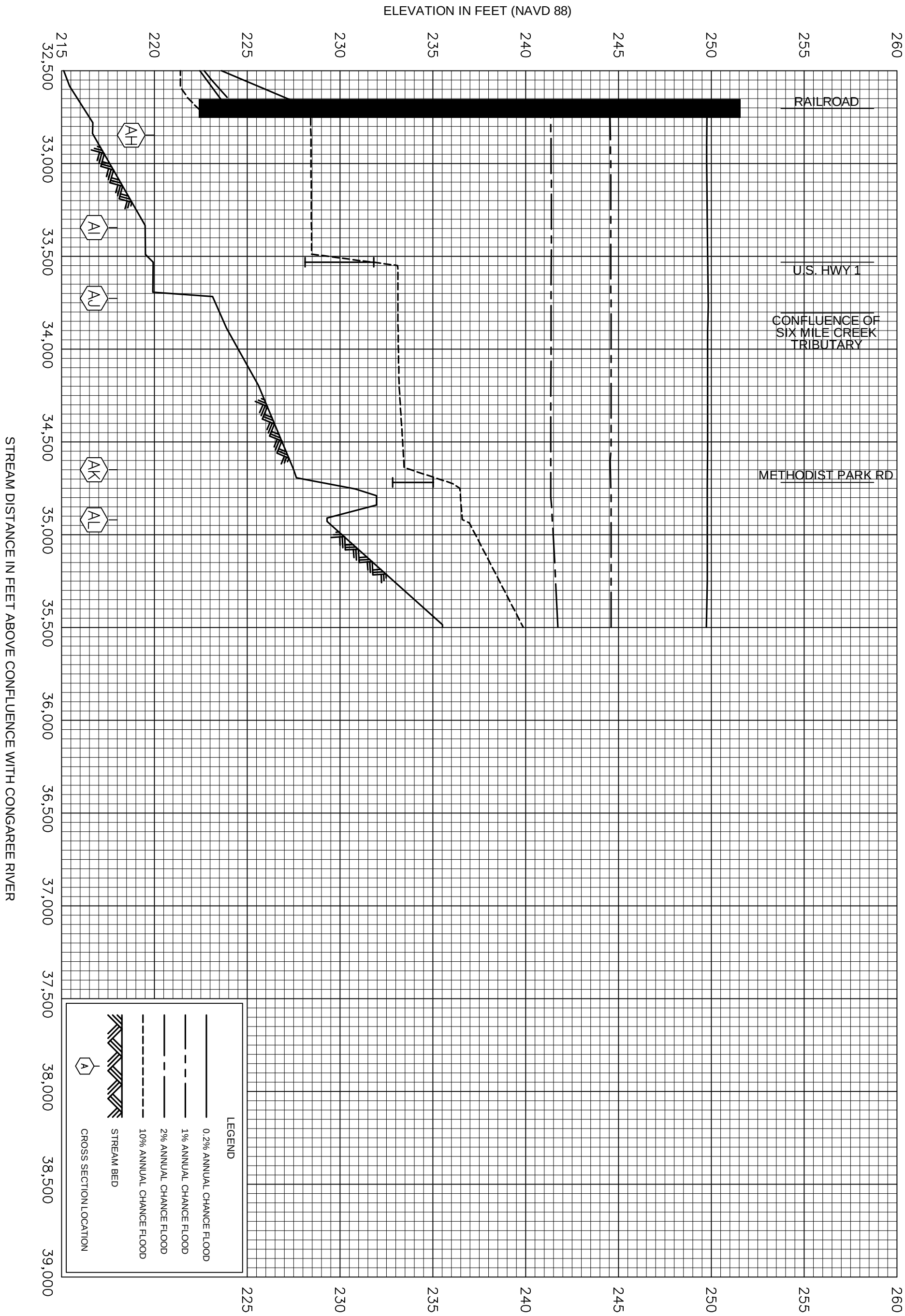

106P

FEDERAL EMERGENCY MANAGEMENT AGENCY

LEXINGTON COUNTY, SC

AND INCORPORATED AREAS

FLOOD PROFILES

SIX MILE CREEK

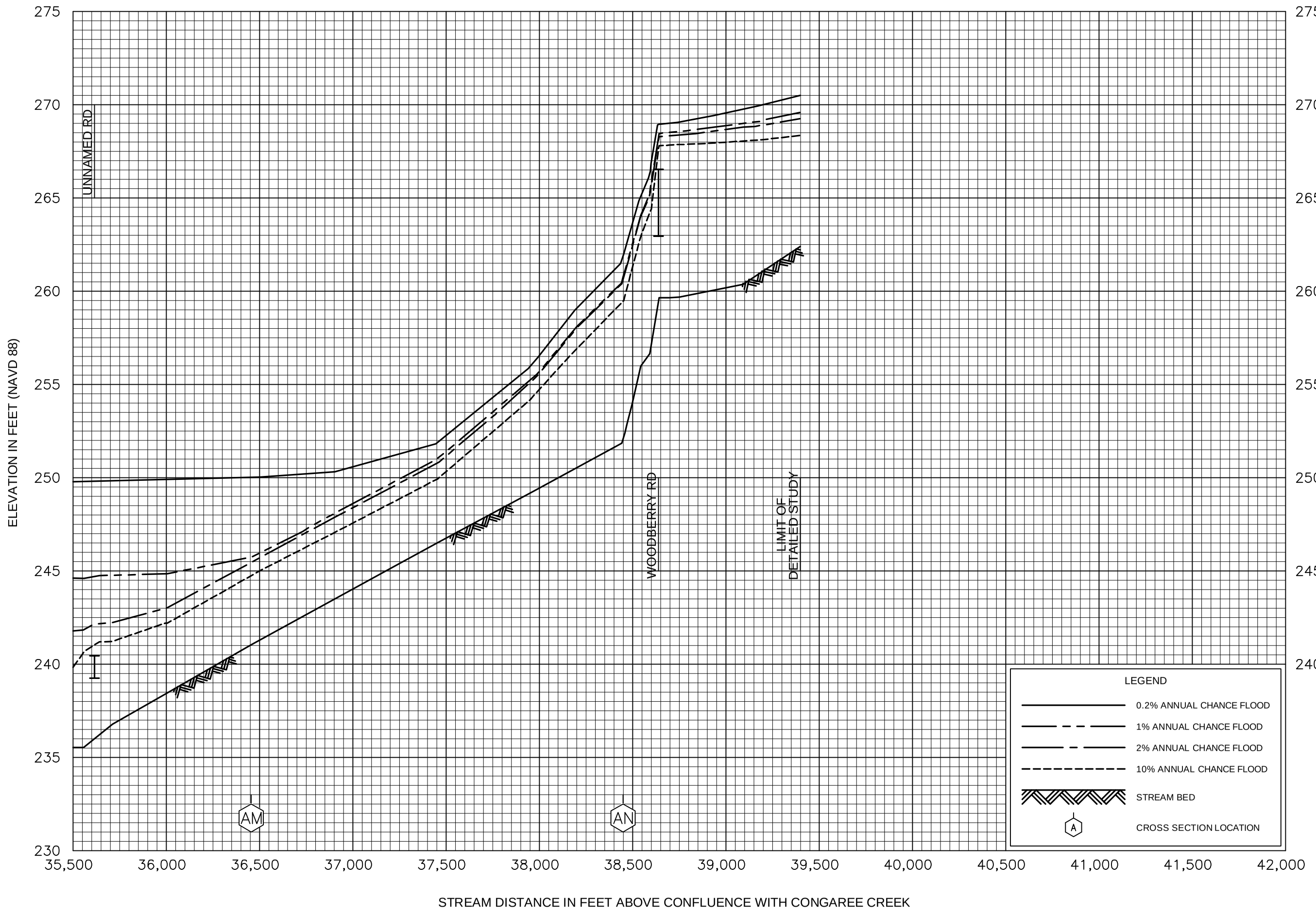

FLOOD PROFILES

SIX MILE CREEK

FEDERAL EMERGENCY MANAGEMENT AGENCY

LEXINGTON COUNTY, SC

AND INCORPORATED AREAS

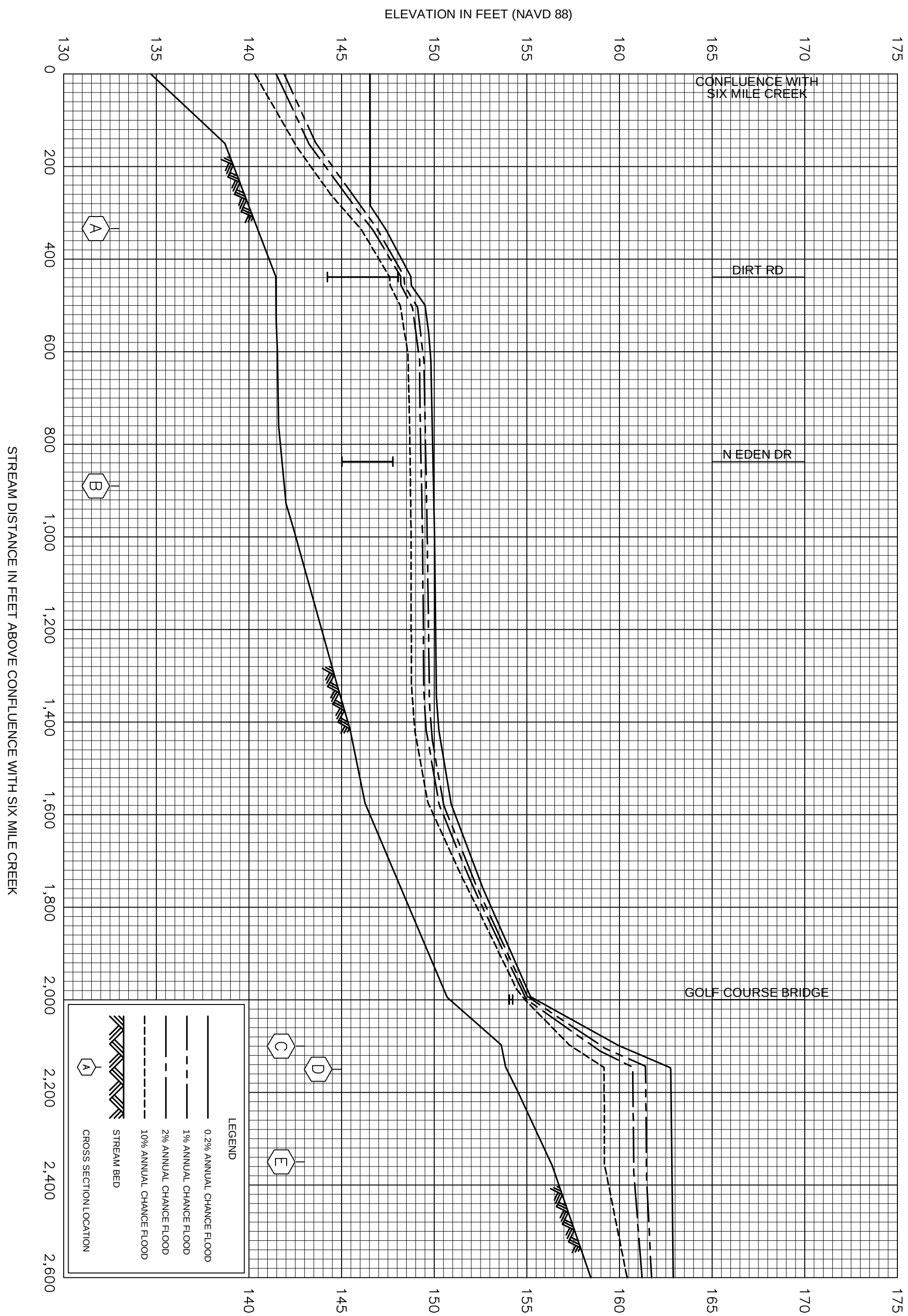

FEDERAL EMERGENCY MANAGEMENT AGENCY

LEXINGTON COUNTY, SC

AND INCORPORATED AREAS

FLOOD PROFILES

SIX MILE CREEK TRIBUTARY 2

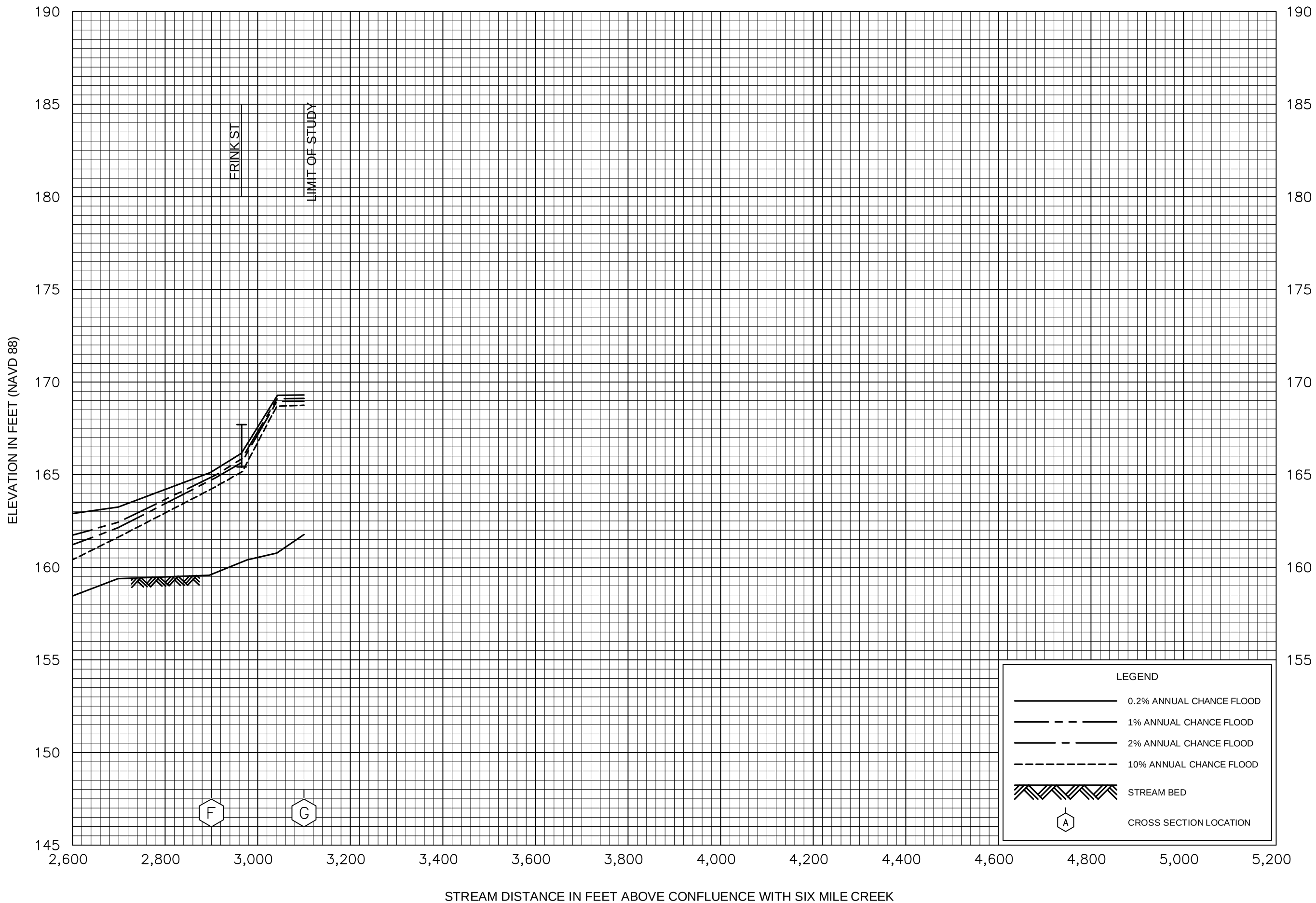

FLOOD PROFILES

SIX MILE CREEK TRIBUTARY 2

FEDERAL EMERGENCY MANAGEMENT AGENCY

LEXINGTON COUNTY, SC

AND INCORPORATED AREAS

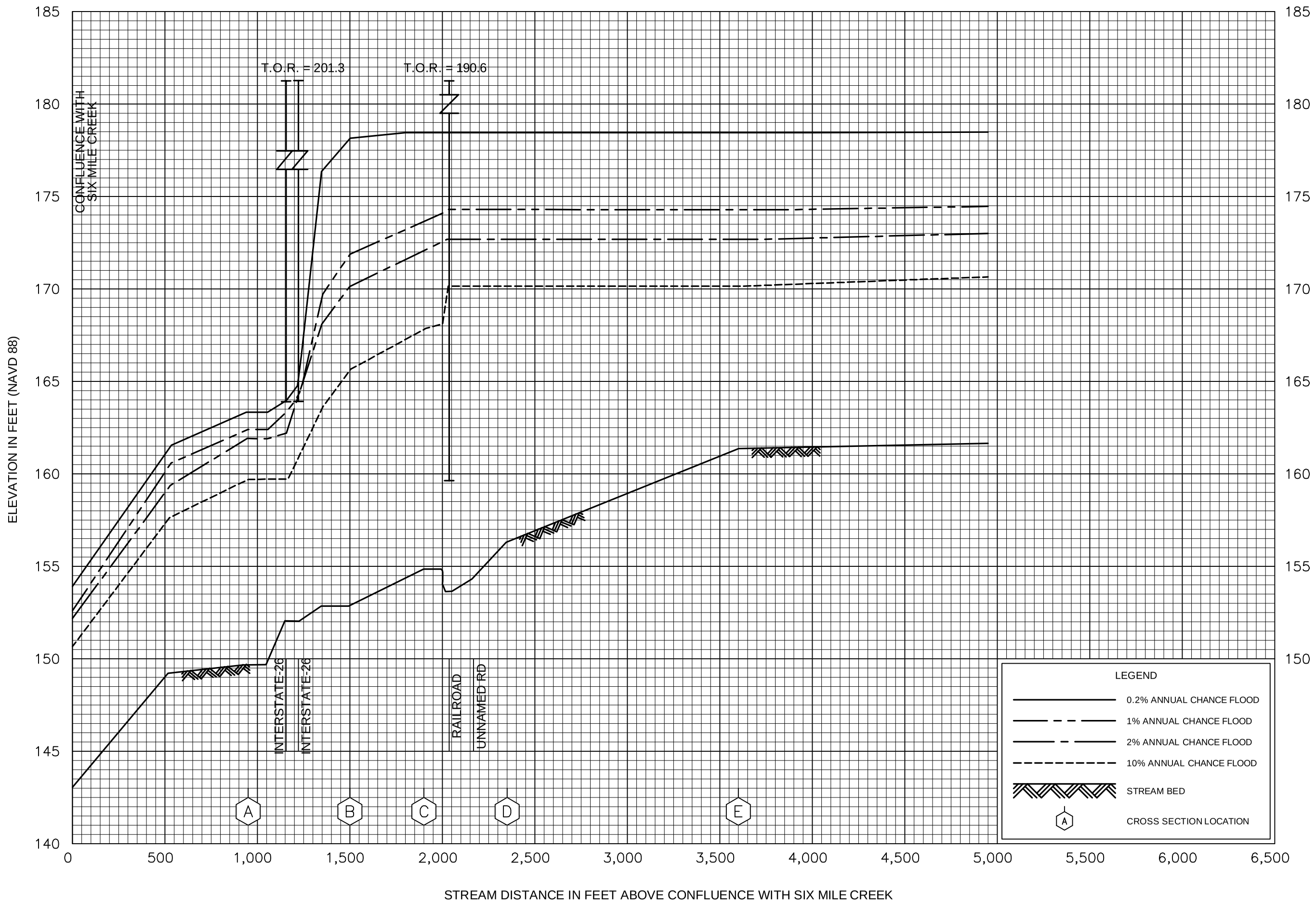

FLOOD PROFILES

SIX MILE CREEK TRIBUTARY 3

FEDERAL EMERGENCY MANAGEMENT AGENCY

LEXINGTON COUNTY, SC

AND INCORPORATED AREAS

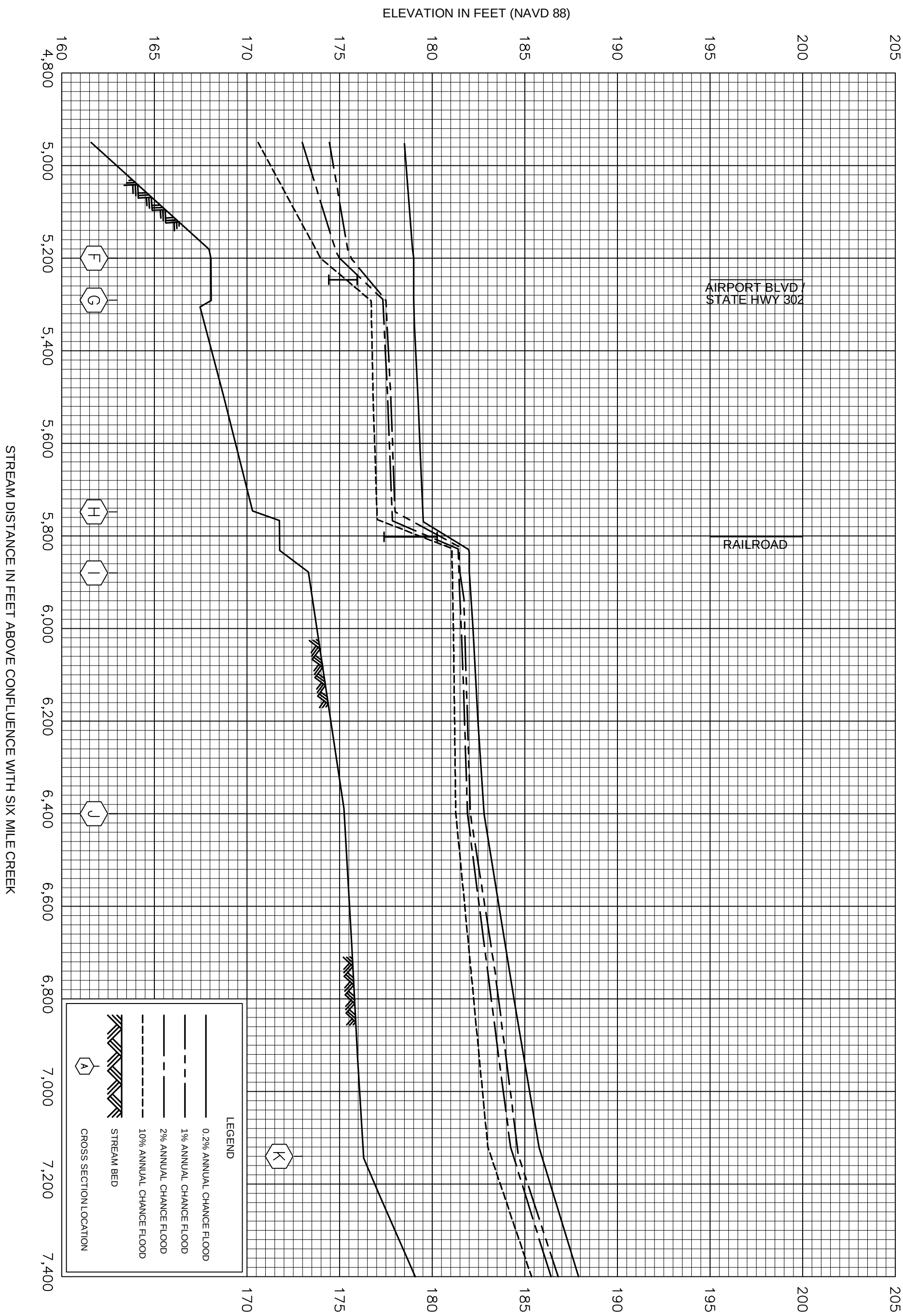

111P

FEDERAL EMERGENCY MANAGEMENT AGENCY

LEXINGTON COUNTY, SC

AND INCORPORATED AREAS

FLOOD PROFILES

SIX MILE CREEK TRIBUTARY 3

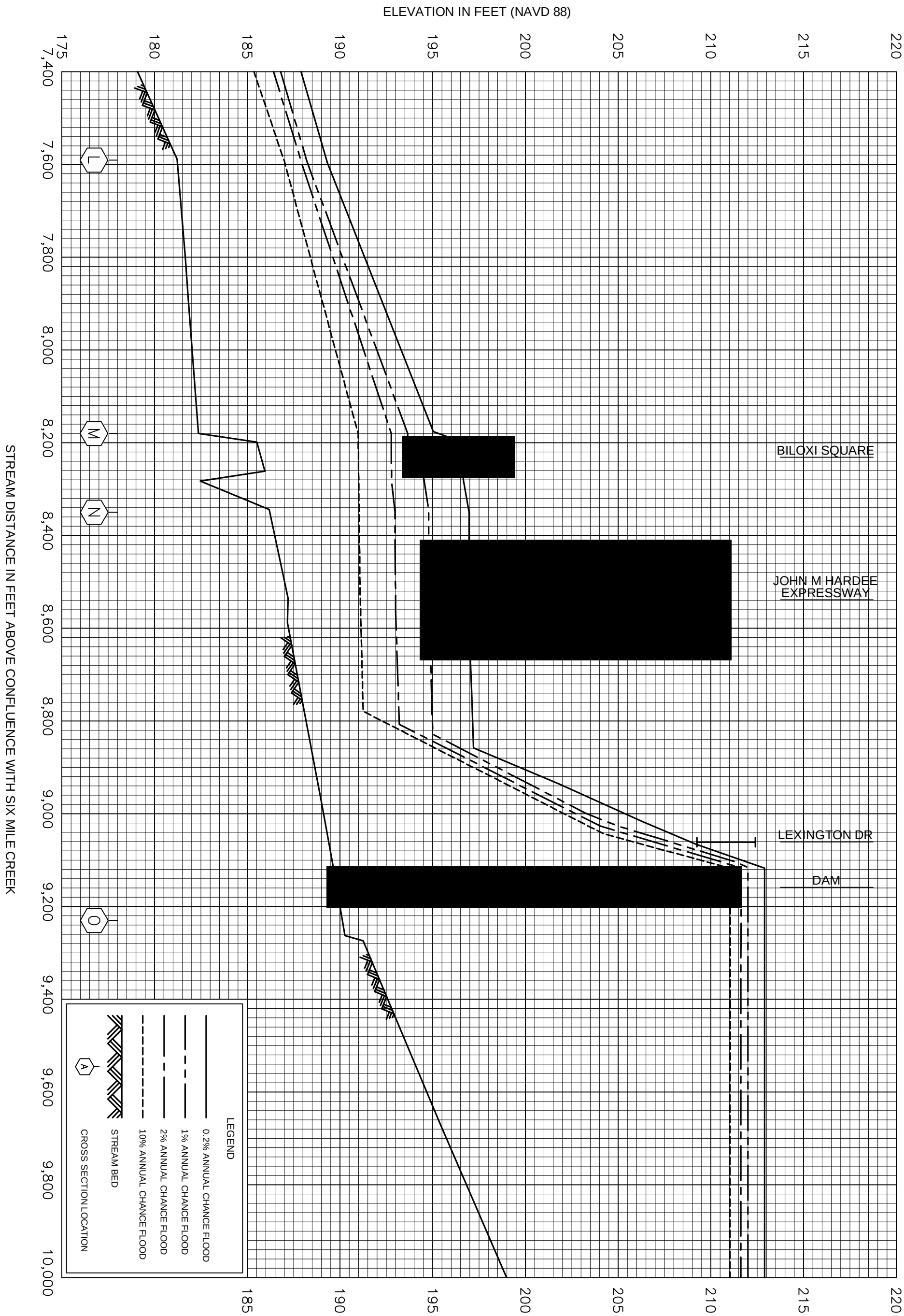

FEDERAL EMERGENCY MANAGEMENT AGENCY

LEXINGTON COUNTY, SC

AND INCORPORATED AREAS

FLOOD PROFILES

SIX MILE CREEK TRIBUTARY 3

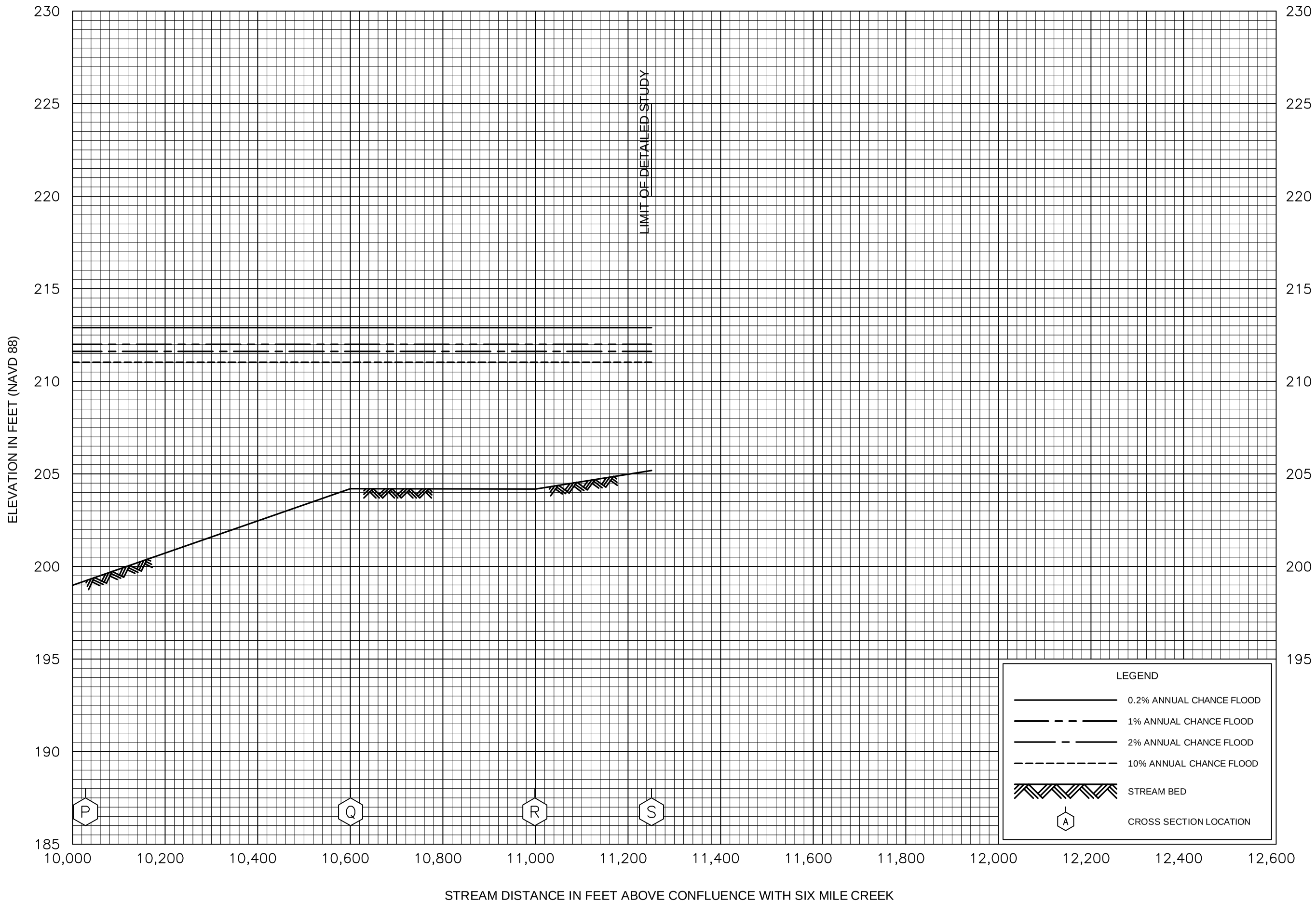

FLOOD PROFILES

SIX MILE CREEK TRIBUTARY 3

FEDERAL EMERGENCY MANAGEMENT AGENCY

LEXINGTON COUNTY, SC

AND INCORPORATED AREAS

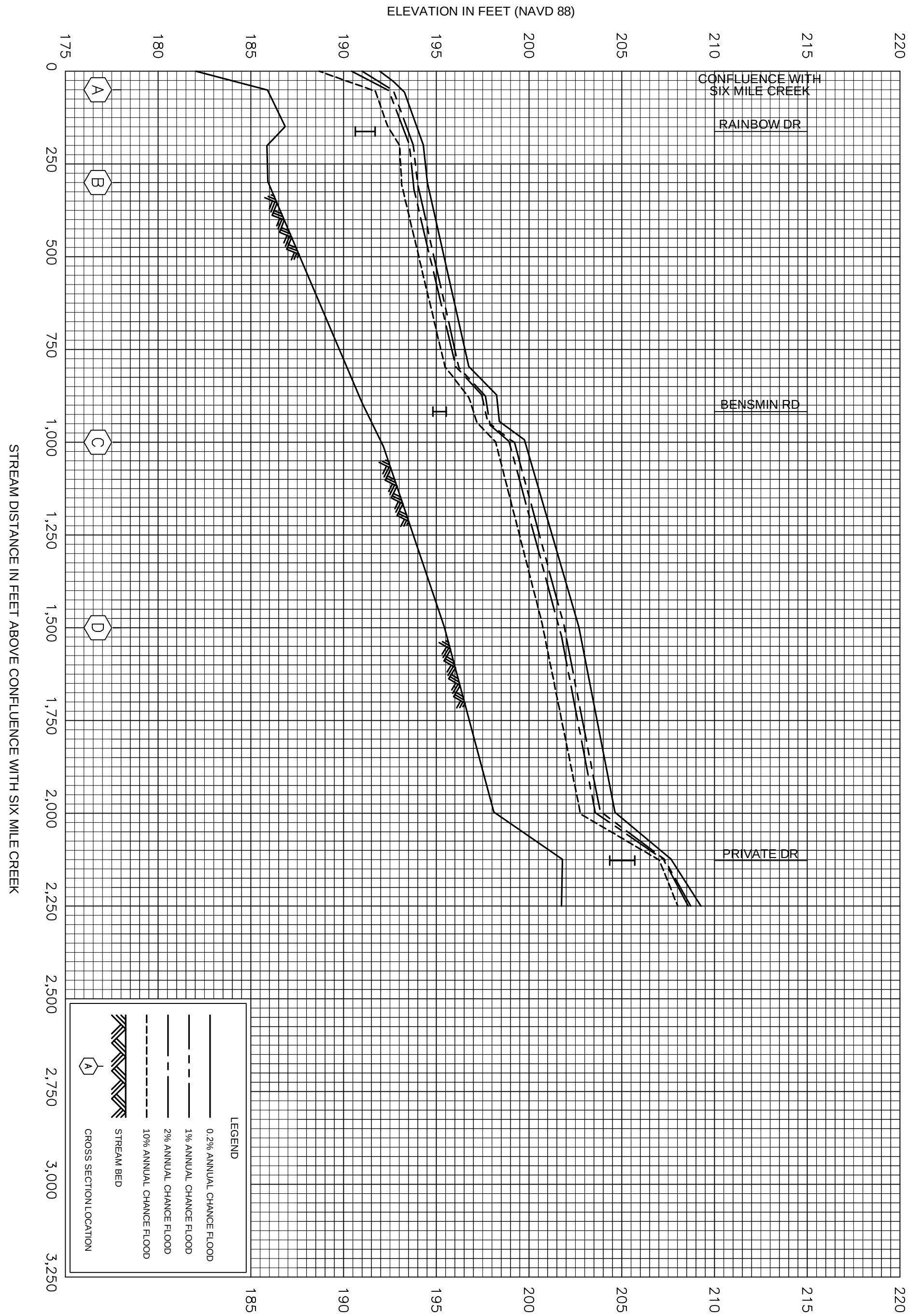

114P

FEDERAL EMERGENCY MANAGEMENT AGENCY

LEXINGTON COUNTY, SC

AND INCORPORATED AREAS

FLOOD PROFILES

SIX MILE CREEK TRIBUTARY 5

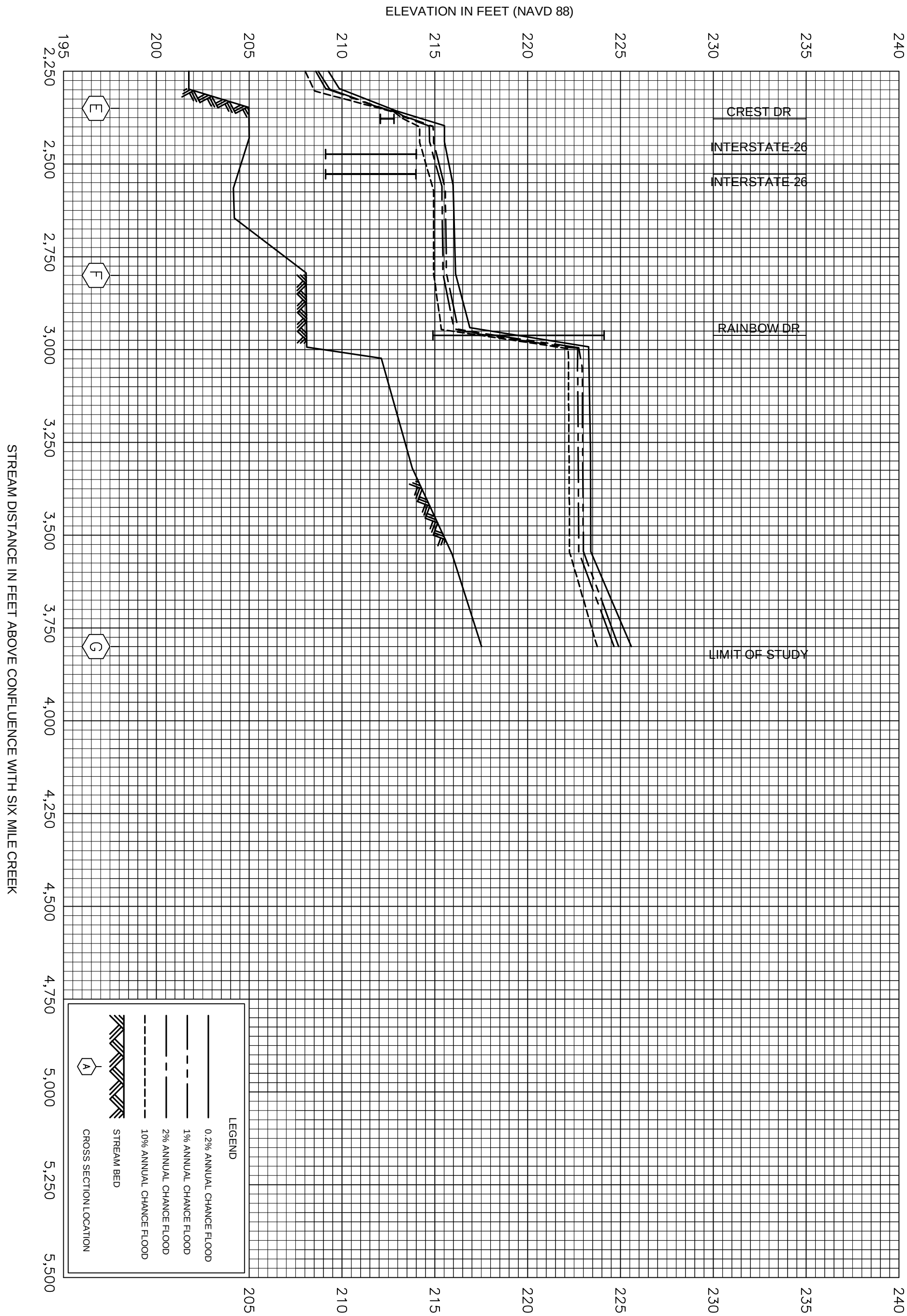

115P

FEDERAL EMERGENCY MANAGEMENT AGENCY

LEXINGTON COUNTY, SC

AND INCORPORATED AREAS

FLOOD PROFILES

SIX MILE CREEK TRIBUTARY 5



116P

FEDERAL EMERGENCY MANAGEMENT AGENCY

LEXINGTON COUNTY, SC

AND INCORPORATED AREAS

FLOOD PROFILES

STOOP CREEK

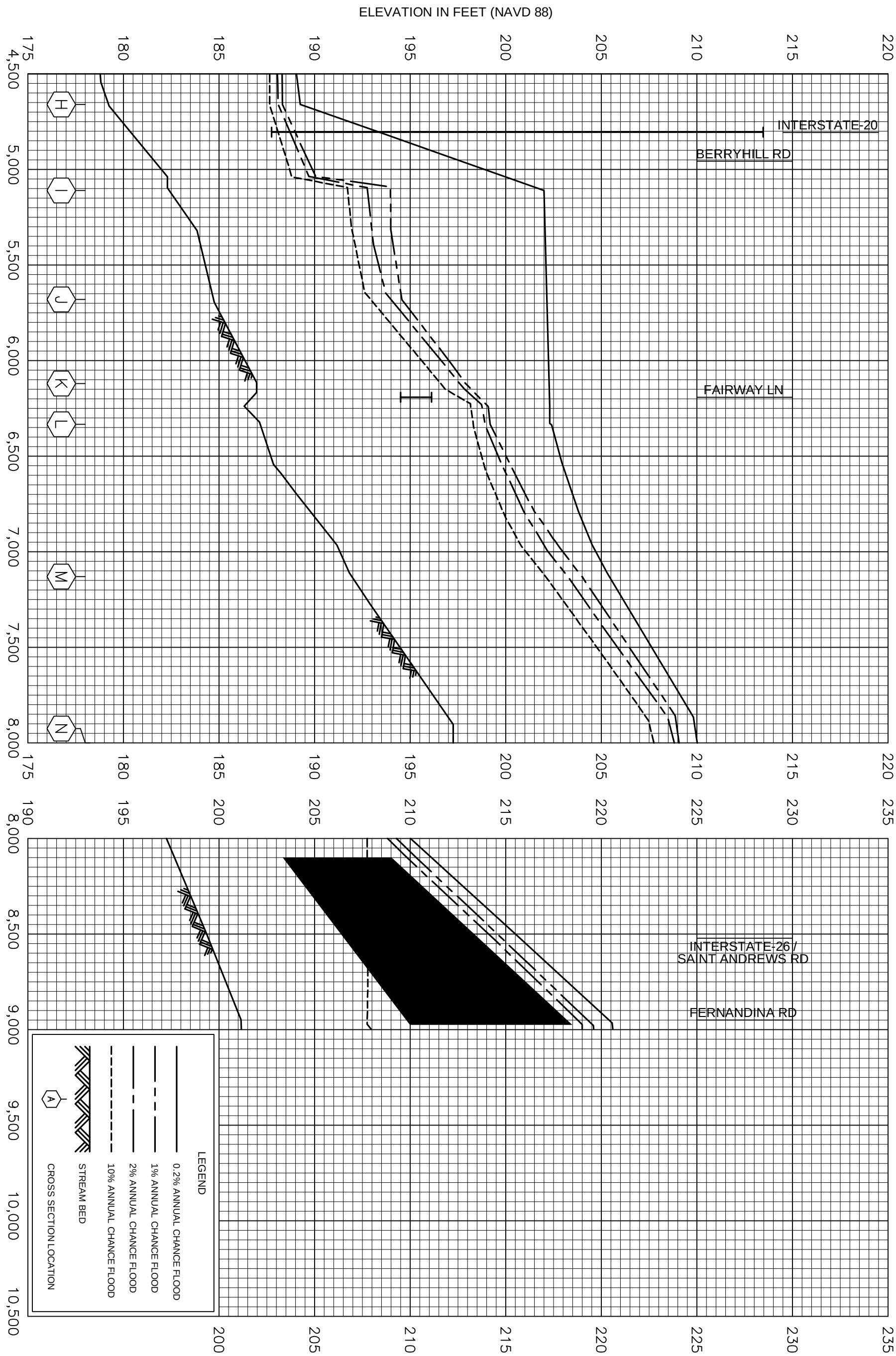

117P

FEDERAL EMERGENCY MANAGEMENT AGENCY

LEXINGTON COUNTY, SC

AND INCORPORATED AREAS

FLOOD PROFILES

STOOP CREEK

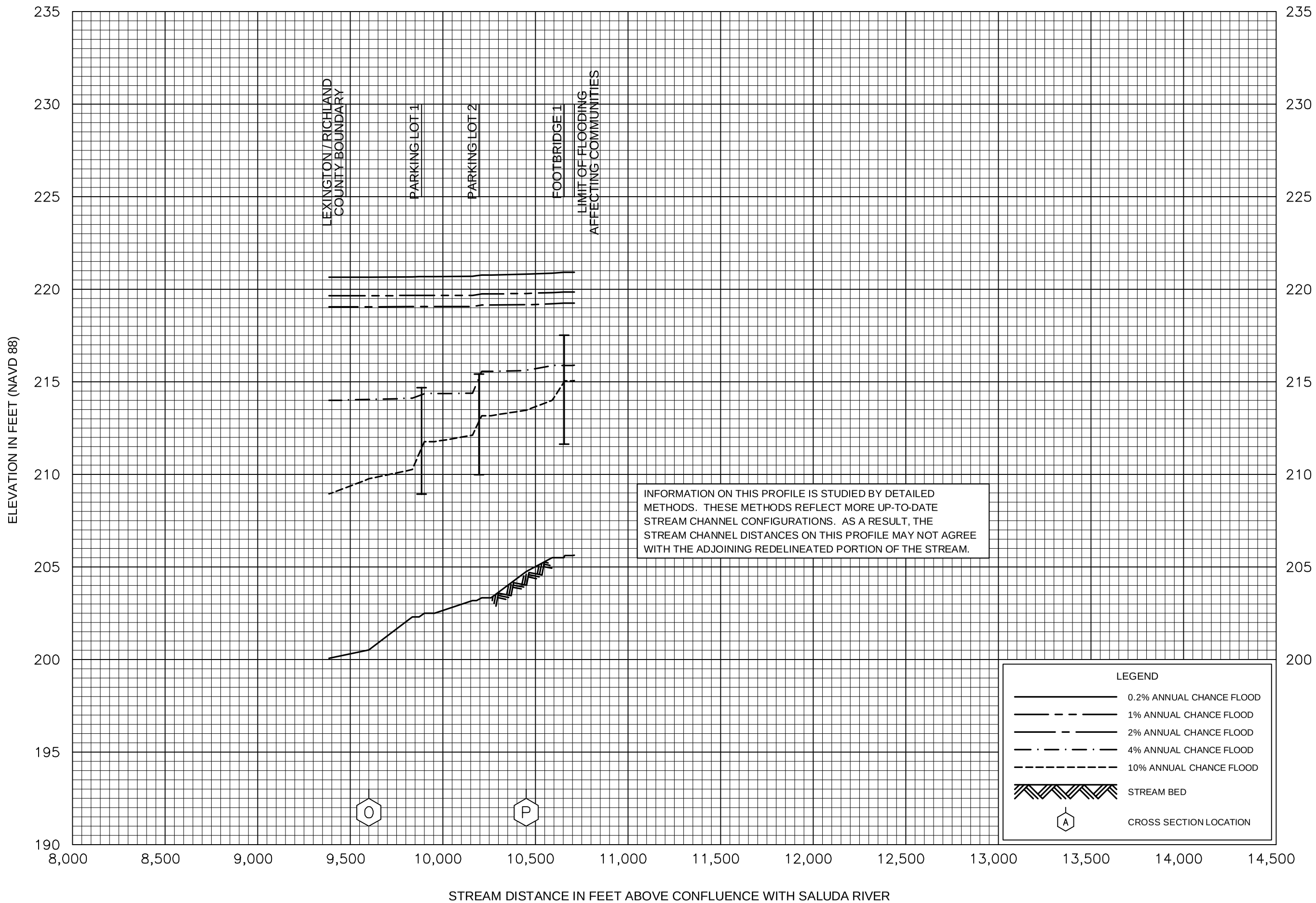

FLOOD PROFILES

STOOP CREEK

FEDERAL EMERGENCY MANAGEMENT AGENCY

LEXINGTON COUNTY, SC

AND INCORPORATED AREAS

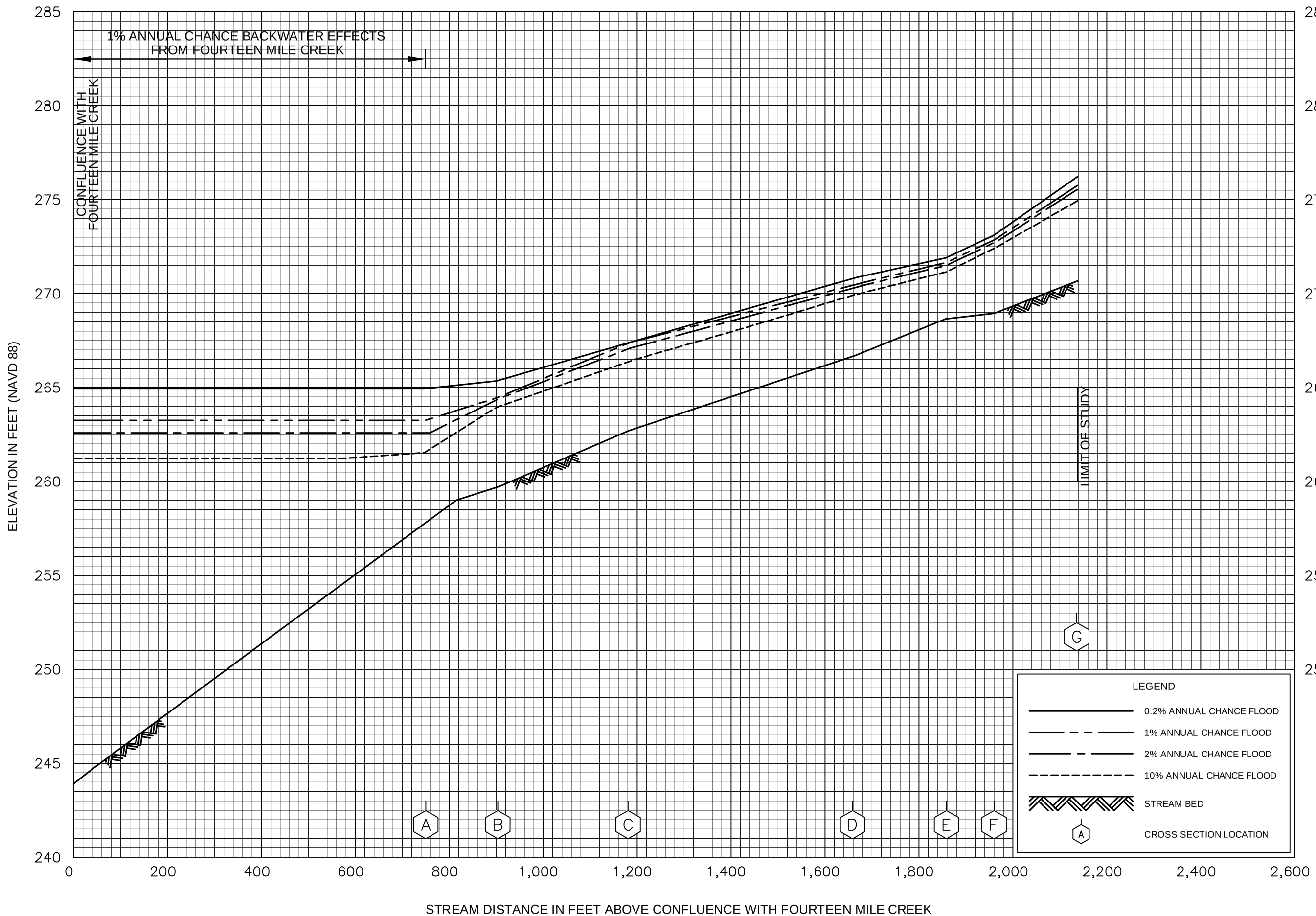

FLOOD PROFILES

TRIBUTARY TO FOURTEEN MILE CREEK

FEDERAL EMERGENCY MANAGEMENT AGENCY

LEXINGTON COUNTY, SC

AND INCORPORATED AREAS

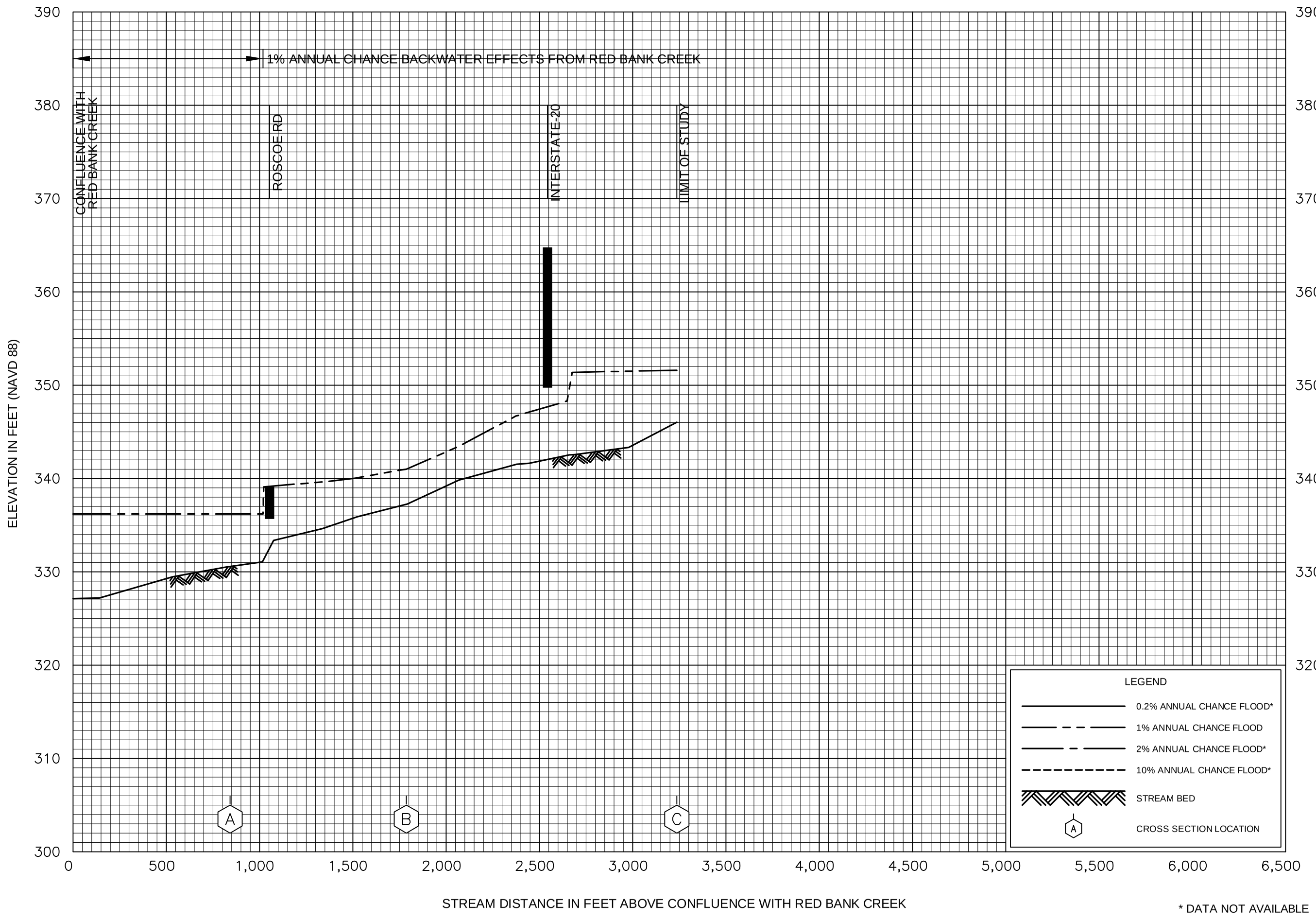

* DATA NOT AVAILABLE

FLOOD PROFILES

TRIBUTARY TO RED BANK CREEK

FEDERAL EMERGENCY MANAGEMENT AGENCY

LEXINGTON COUNTY, SC

AND INCORPORATED AREAS

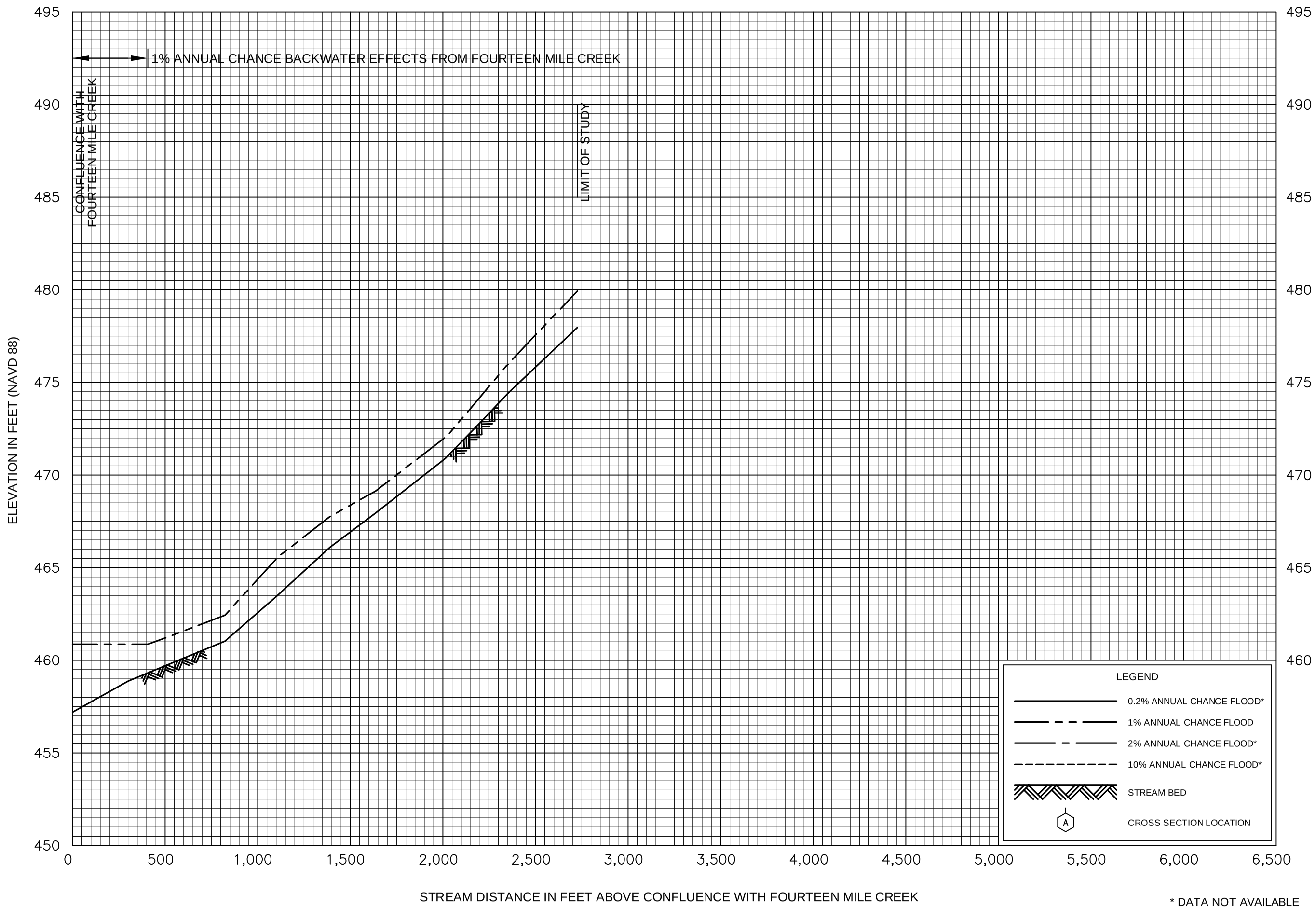

* DATA NOT AVAILABLE

FLOOD PROFILES

TRIBUTARY 1 TO FOURTEEN MILE CREEK

FEDERAL EMERGENCY MANAGEMENT AGENCY

LEXINGTON COUNTY, SC

AND INCORPORATED AREAS

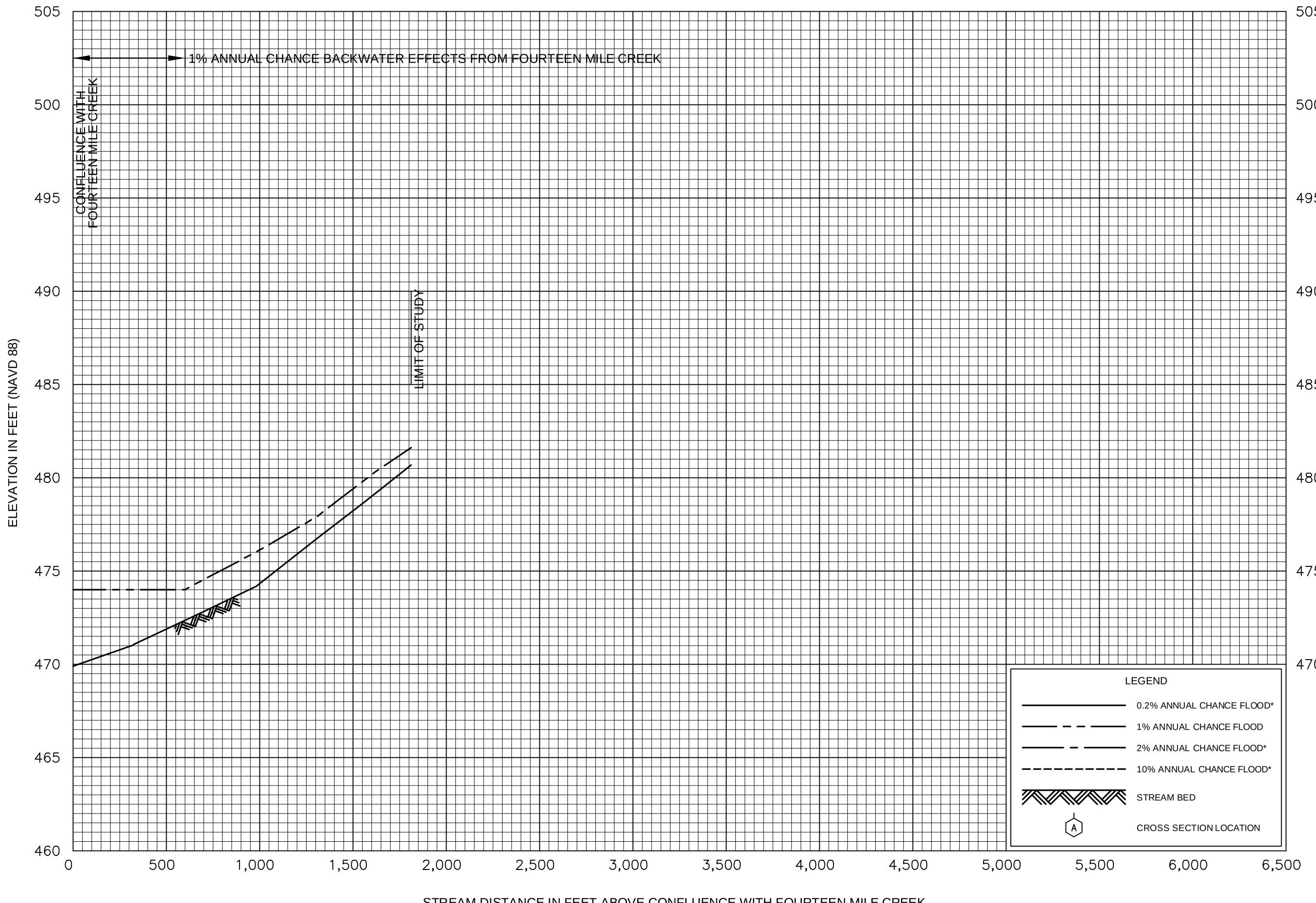

* DATA NOT AVAILABLE

FLOOD PROFILES

TRIBUTARY 2 TO FOURTEEN MILE CREEK

FEDERAL EMERGENCY MANAGEMENT AGENCY

LEXINGTON COUNTY, SC

AND INCORPORATED AREAS

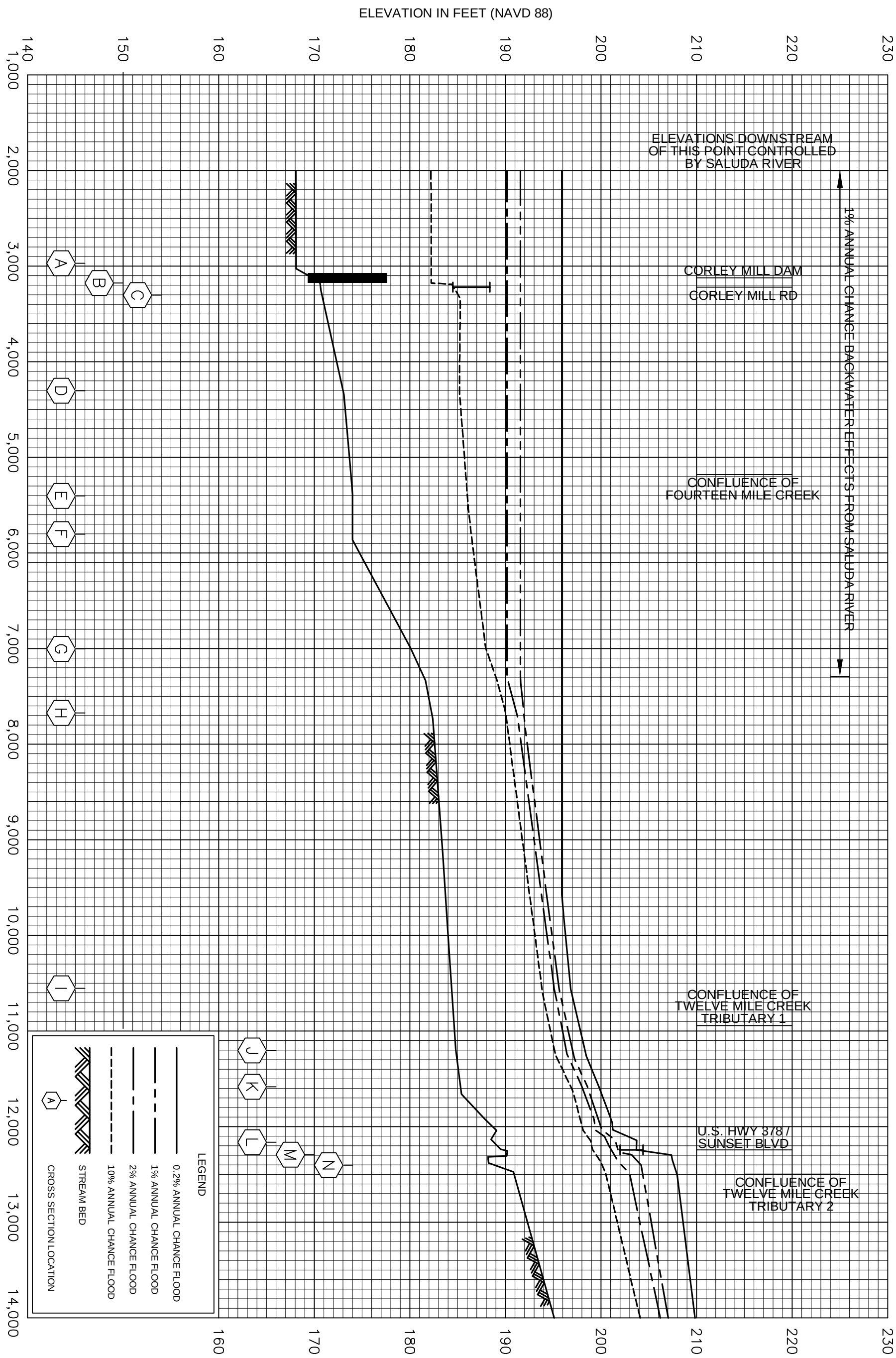

FEDERAL EMERGENCY MANAGEMENT AGENCY

LEXINGTON COUNTY, SC

AND INCORPORATED AREAS

FLOOD PROFILES

TWELVE MILE CREEK

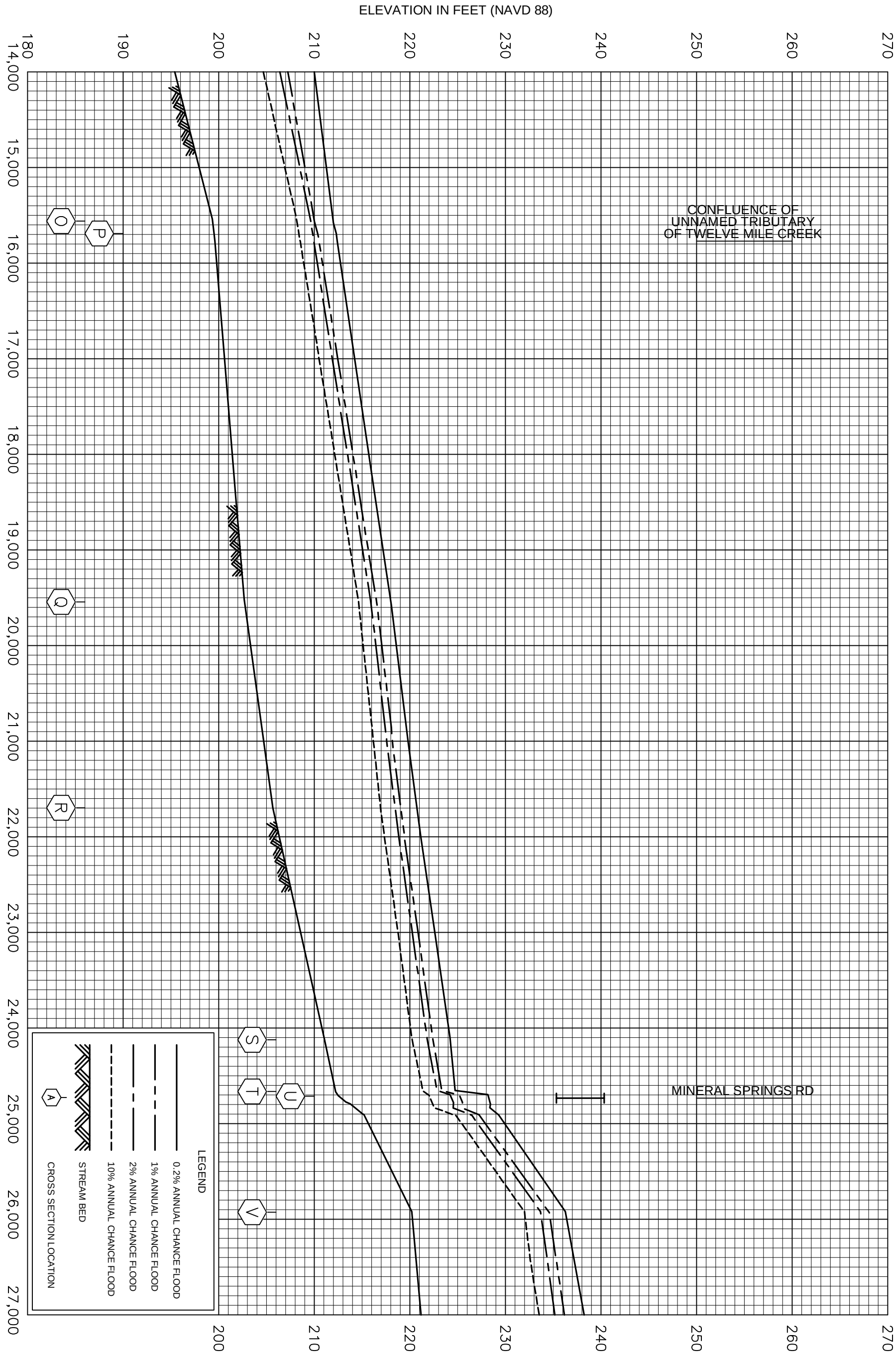

FEDERAL EMERGENCY MANAGEMENT AGENCY

LEXINGTON COUNTY, SC

AND INCORPORATED AREAS

FLOOD PROFILES

TWELVE MILE CREEK

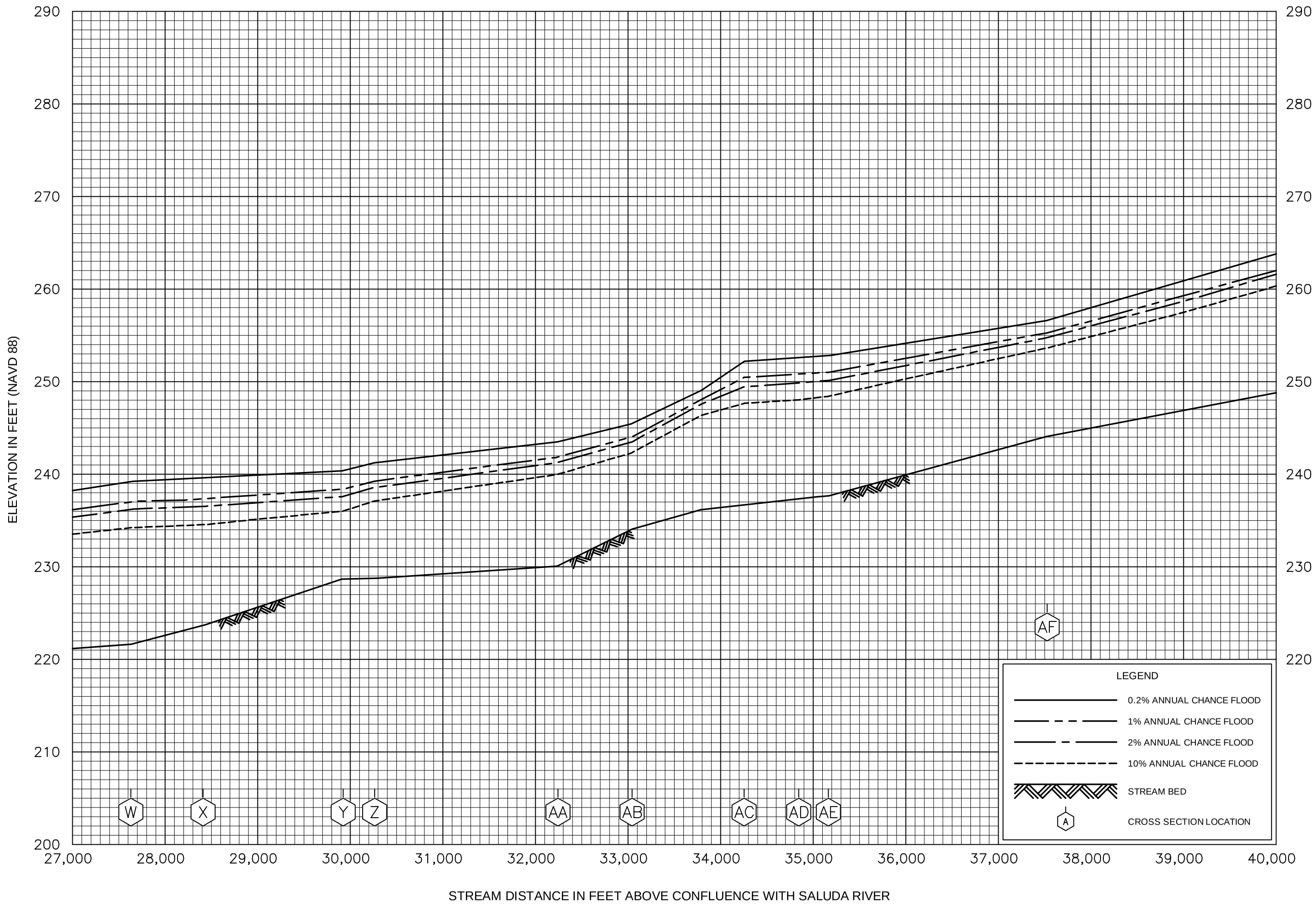

FLOOD PROFILES

TWELVE MILE CREEK

FEDERAL EMERGENCY MANAGEMENT AGENCY

LEXINGTON COUNTY, SC

AND INCORPORATED AREAS

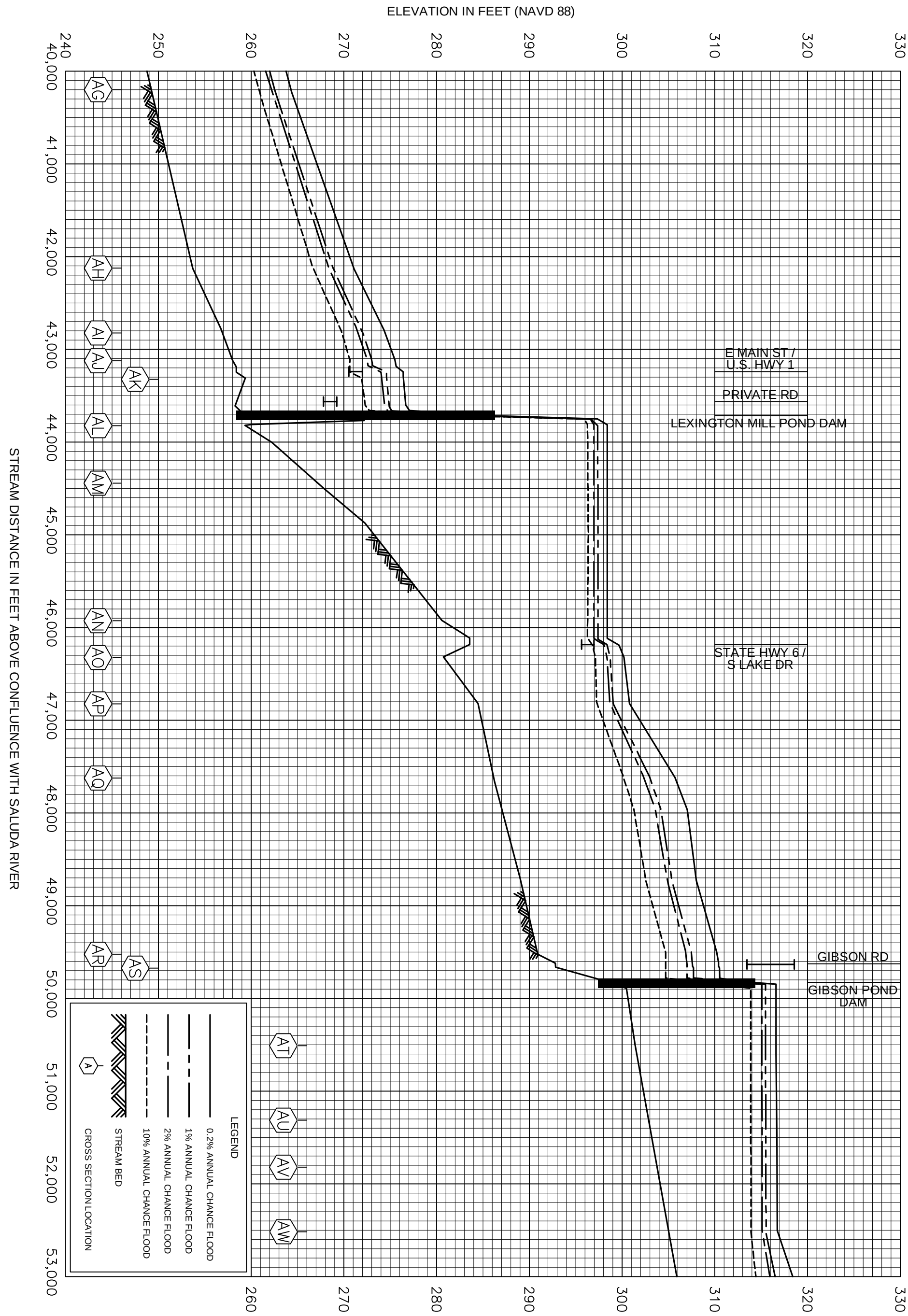

126P

FEDERAL EMERGENCY MANAGEMENT AGENCY

LEXINGTON COUNTY, SC

AND INCORPORATED AREAS

FLOOD PROFILES

TWELVE MILE CREEK

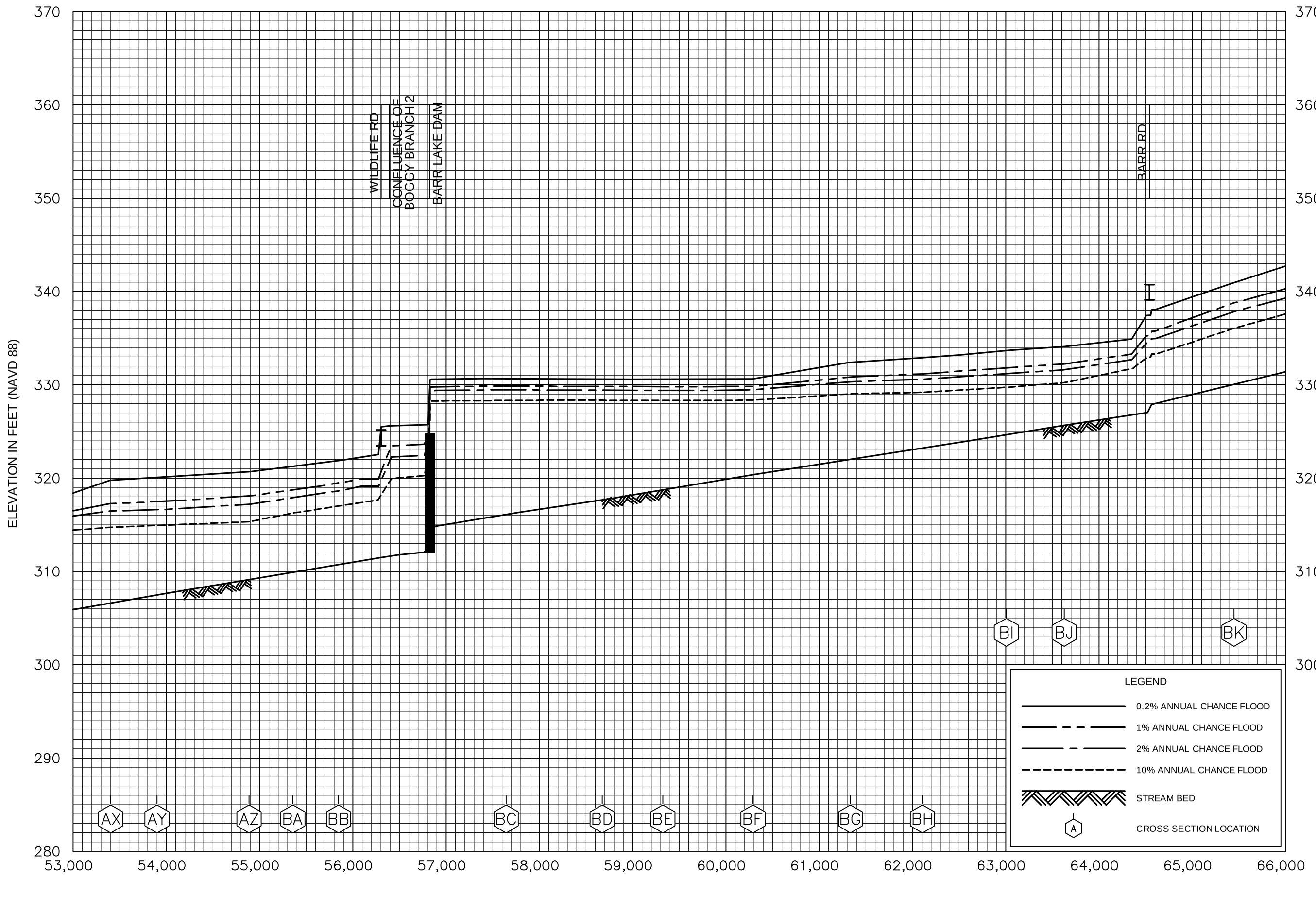

FLOOD PROFILES

TWELVE MILE CREEK

FEDERAL EMERGENCY MANAGEMENT AGENCY

LEXINGTON COUNTY, SC

AND INCORPORATED AREAS

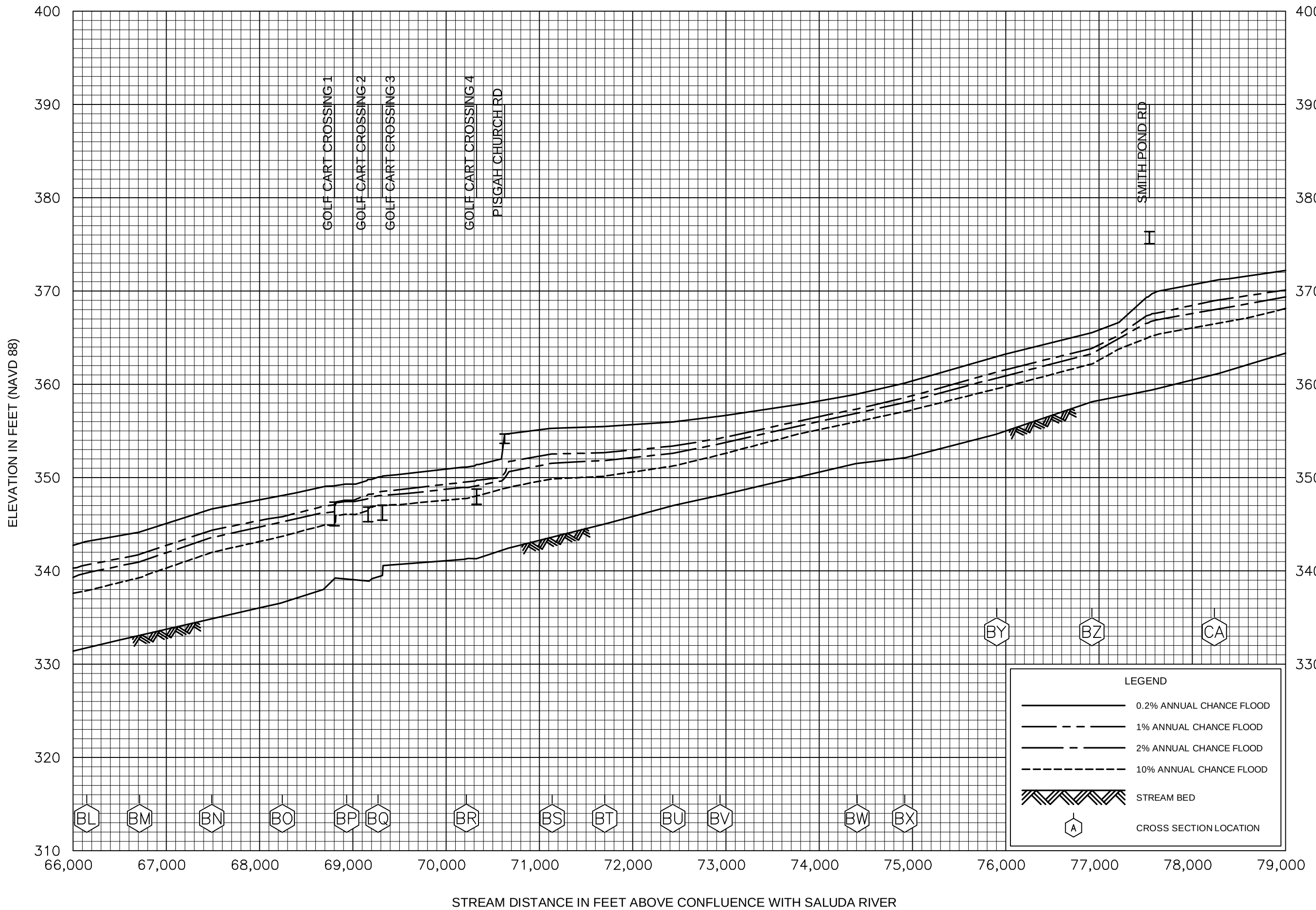

FLOOD PROFILES

TWELVE MILE CREEK

FEDERAL EMERGENCY MANAGEMENT AGENCY

LEXINGTON COUNTY, SC

AND INCORPORATED AREAS

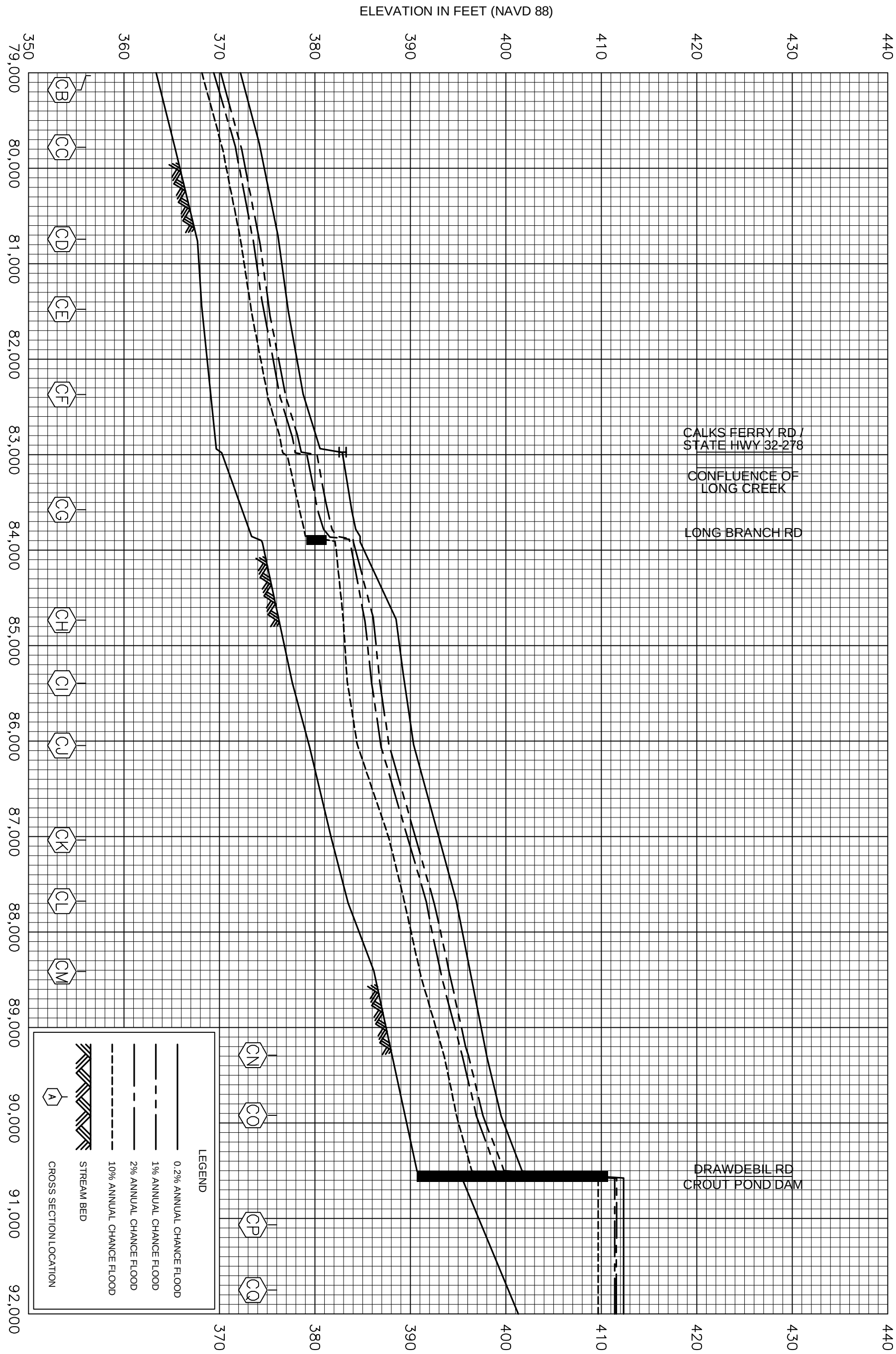

FEDERAL EMERGENCY MANAGEMENT AGENCY

LEXINGTON COUNTY, SC

AND INCORPORATED AREAS

FLOOD PROFILES

TWELVE MILE CREEK

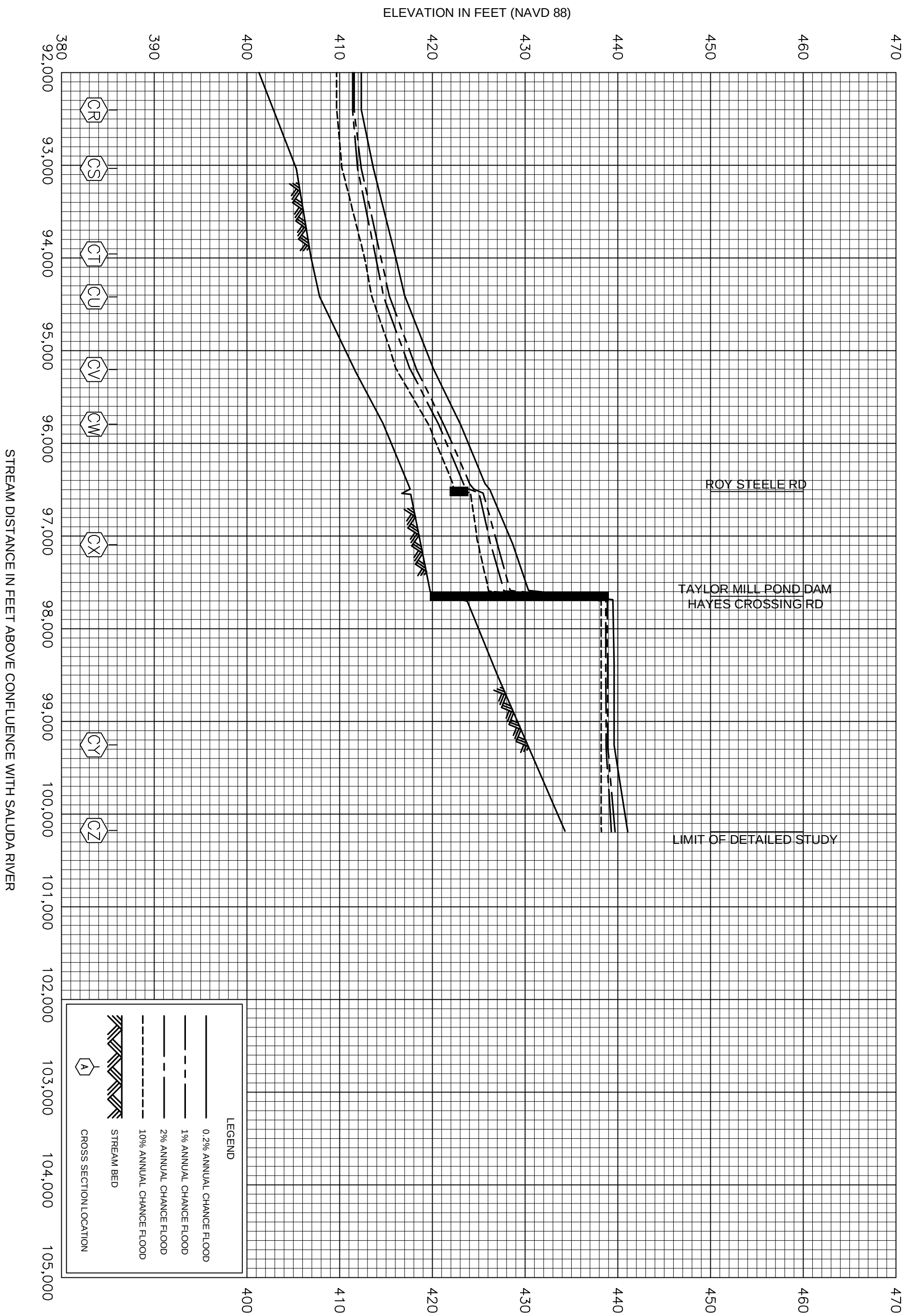

FEDERAL EMERGENCY MANAGEMENT AGENCY

LEXINGTON COUNTY, SC

AND INCORPORATED AREAS

FLOOD PROFILES

TWELVE MILE CREEK

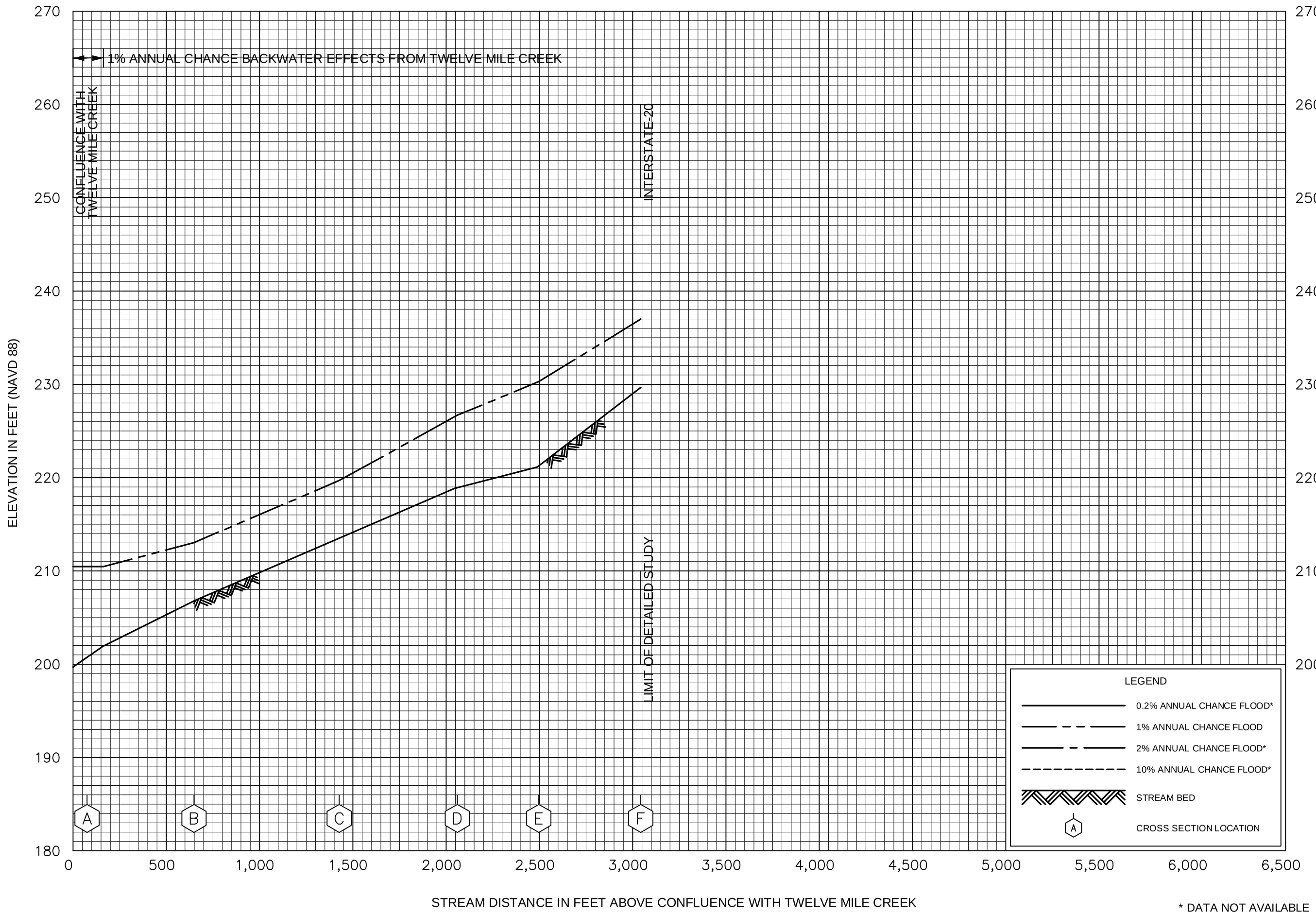

FLOOD PROFILES

UNNAMED TRIBUTARY OF TWELVE MILE CREEK

FEDERAL EMERGENCY MANAGEMENT AGENCY

LEXINGTON COUNTY, SC

AND INCORPORATED AREAS

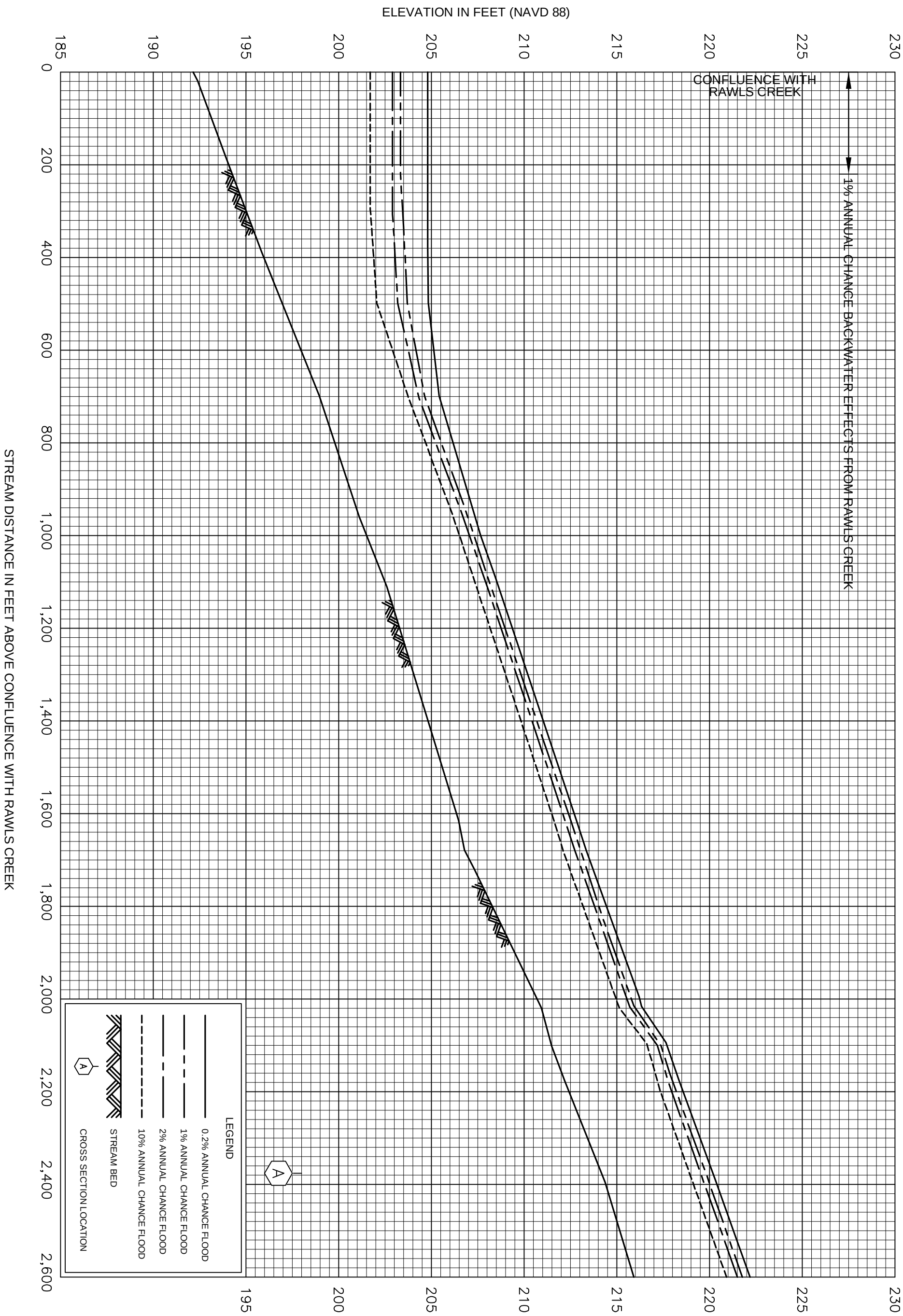

FEDERAL EMERGENCY MANAGEMENT AGENCY

LEXINGTON COUNTY, SC

AND INCORPORATED AREAS

FLOOD PROFILES

YOST CREEK

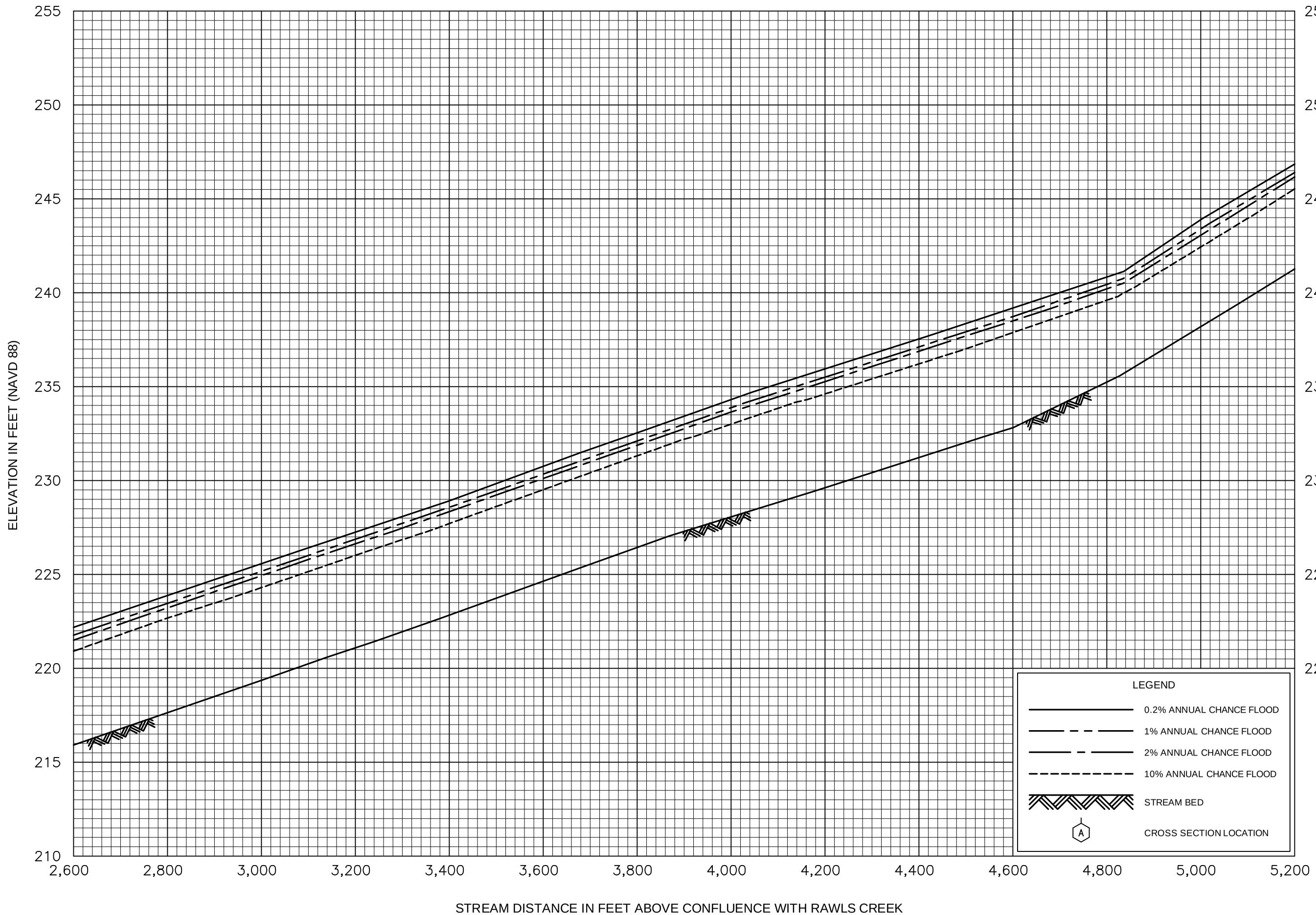

FLOOD PROFILES

YOST CREEK

FEDERAL EMERGENCY MANAGEMENT AGENCY

LEXINGTON COUNTY, SC

AND INCORPORATED AREAS

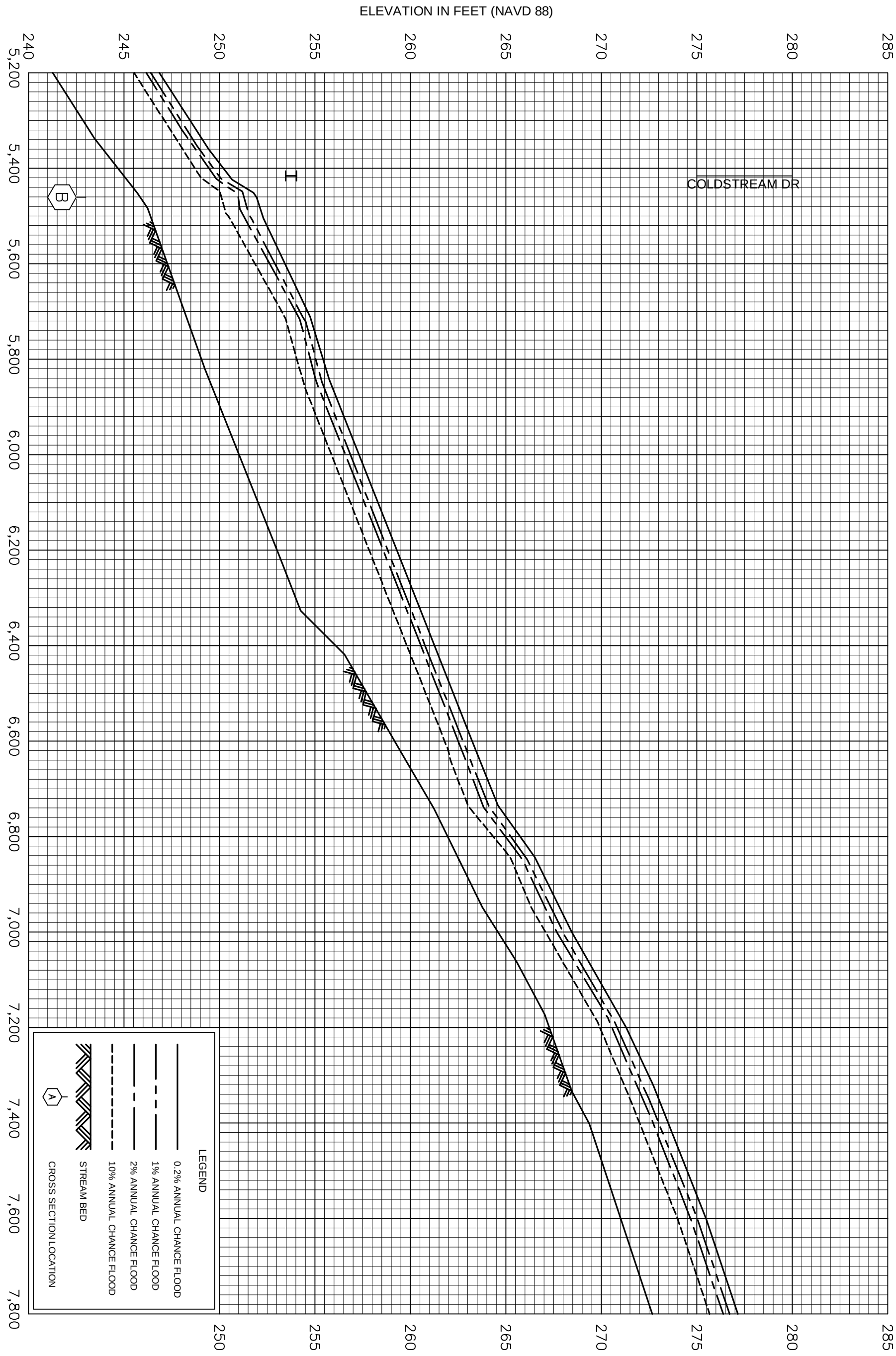

FEDERAL EMERGENCY MANAGEMENT AGENCY

LEXINGTON COUNTY, SC

AND INCORPORATED AREAS

FLOOD PROFILES

YOST CREEK



FLOOD PROFILES

YOST CREEK

FEDERAL EMERGENCY MANAGEMENT AGENCY

LEXINGTON COUNTY, SC

AND INCORPORATED AREAS

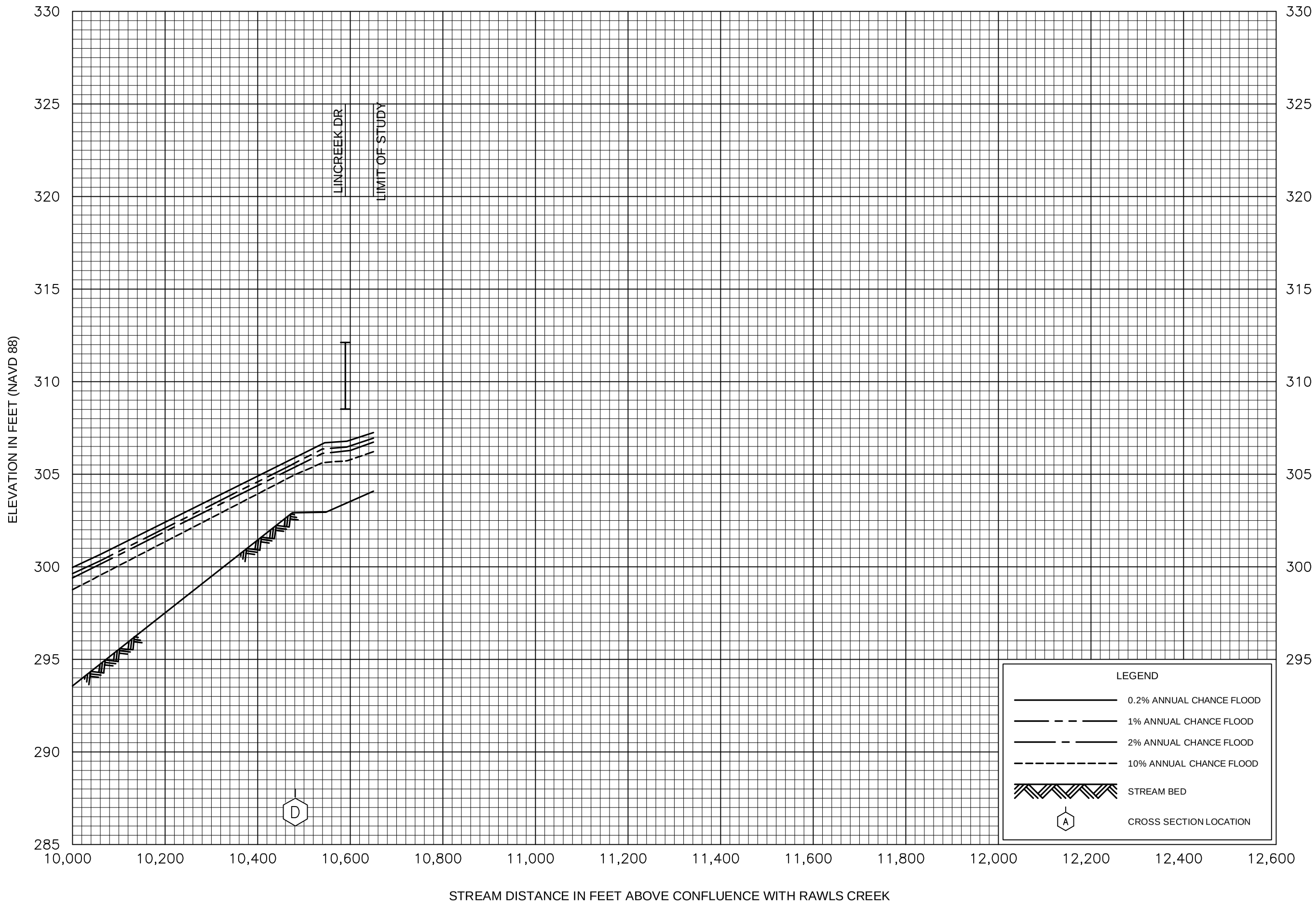

FLOOD PROFILES

YOST CREEK

FEDERAL EMERGENCY MANAGEMENT AGENCY

LEXINGTON COUNTY, SC

AND INCORPORATED AREAS