FLOOD INSURANCE STUDY

FEDERAL EMERGENCY MANAGEMENT AGENCY

VOLUME 5 OF 5

HAYS COUNTY, TEXAS

AND INCORPORATED AREAS

COMMUNITY NAME	NUMBER
AUSTIN, CITY OF	480624
BEAR CREEK, VILLAGE OF	481679
BUDA, CITY OF	481640
CREEDMOOR, CITY OF	481697
DRIPPING SPRINGS, CITY OF	481667
HAYS COUNTY, UNINCORPORATED AREAS	480321
HAYS, CITY OF	481669
KYLE, CITY OF	481108
MOUNTAIN CITY, CITY OF	481671
NIEDERWALD, CITY OF	481670
SAN MARCOS, CITY OF	485505
UHLAND, TOWNSHIP OF	481668
WIMBERLEY, VILLAGE OF	481694
WOODCREEK, CITY OF	481641

PRELIMINARY
4/7/2017

REVISED:

FLOOD INSURANCE STUDY NUMBER
48209CV005B

Version Number 2.3.3.3

FEMA

TABLE OF CONTENTS
Volume 1

		Page
SECTION 1.0 – INTRODUCTION		**1**
1.1	The National Flood Insurance Program	1
1.2	Purpose of this Flood Insurance Study Report	2
1.3	Jurisdictions Included in the Flood Insurance Study Project	2
1.4	Considerations for using this Flood Insurance Study Report	6
SECTION 2.0 – FLOODPLAIN MANAGEMENT APPLICATIONS		**17**
2.1	Floodplain Boundaries	17
2.2	Floodways	43
2.3	Base Flood Elevations	44
2.4	Non-Encroachment Zones	45
2.5	Coastal Flood Hazard Areas	45
2.5.1	Water Elevations and the Effects of Waves	45
2.5.2	Floodplain Boundaries and BFEs for Coastal Areas	45
2.5.3	Coastal High Hazard Areas	45
2.5.4	Limit of Moderate Wave Action	45
SECTION 3.0 – INSURANCE APPLICATIONS		**45**
3.1	National Flood Insurance Program Insurance Zones	45
3.2	Coastal Barrier Resources System	46
SECTION 4.0 – AREA STUDIED		**46**
4.1	Basin Description	46
4.2	Principal Flood Problems	47
4.3	Non-Levee Flood Protection Measures	50
4.4	Levees	52
SECTION 5.0 – ENGINEERING METHODS		**56**
5.1	Hydrologic Analyses	57
5.2	Hydraulic Analyses	94

Figures

	Page
Figure 1: FIRM Index	8
Figure 2: FIRM Notes to Users	16
Figure 3: Map Legend for FIRM	16
Figure 4: Floodway Schematic	44
Figure 5: Wave Runup Transect Schematic	45
Figure 6: Coastal Transect Schematic	45
Figure 7: Frequency Discharge-Drainage Area Curves	88

Volume 1, Continued

Tables

	Page
Table 1: Listing of NFIP Jurisdictions	2
Table 2: Flooding Sources Included in this FIS Report	19
Table 3: Flood Zone Designations by Community	46
Table 4: Coastal Barrier Resources System Information	46
Table 5: Basin Characteristics	47
Table 6: Principal Flood Problems	47
Table 7: Historic Flooding Elevations	48
Table 8: Non-Levee Flood Protection Measures	50
Table 9: Levees	53
Table 10: Summary of Discharges	56
Table 11: Summary of Non-Coastal Stillwater Elevations	93
Table 12: Stream Gage Information used to Determine Discharges	94

Volume 2

SECTION 5.0 – ENGINEERING METHODS		
5.3	Coastal Analyses	135
	5.3.1 Total Stillwater Elevations	135
	5.3.2 Waves	135
	5.3.3 Coastal Erosion	135
	5.3.4 Wave Hazard Analyses	136
5.4	Alluvial Fan Analyses	136
SECTION 6.0 – MAPPING METHODS		**137**
6.1	Vertical and Horizontal Control	137
6.2	Base Map	138
6.3	Floodplain and Floodway Delineation	139

Figures, Continued

	Page
Figure 8: 1% Annual Chance Total Stillwater Elevations for Coastal Areas	135
Figure 9: Transect Location Map	136

Tables, Continued

	Page
Table 13: Summary of Hydrologic and Hydraulic Analyses	96
Table 14: Roughness Coefficients	130
Table 15: Summary of Coastal Analyses	135
Table 16: Tide Gage Analysis Specifics	135
Table 17: Coastal Transect Parameters	136
Table 18: Summary of Alluvial Fan Analyses	136

Volume 2, Continued

Tables, Continued

	Page
Table 19: Results of Alluvial Fan Analyses	136
Table 20: Countywide Vertical Datum Conversion	137
Table 21: Stream-Based Vertical Datum Conversion	138
Table 22: Base Map Sources	138
Table 23: Summary of Topographic Elevation Data used in Mapping	139
Table 24: Floodway Data	142

Volume 3

	Page
SECTION 6.0 – MAPPING METHODS	
6.4 Coastal Flood Hazard Mapping	219
6.5 FIRM Revisions	219
6.5.1 Letters of Map Amendment	219
6.5.2 Letters of Map Revision Based on Fill	220
6.5.3 Letters of Map Revision	220
6.5.4 Physical Map Revisions	221
6.5.5 Contracted Restudies	222
6.5.6 Community Map History	222
SECTION 7.0 – CONTRACTED STUDIES AND COMMUNITY COORDINATION	**224**
7.1 Contracted Studies	224
7.2 Community Meetings	240
SECTION 8.0 – ADDITIONAL INFORMATION	**243**
SECTION 9.0 – BIBLIOGRAPHY AND REFERENCES	**245**

Tables

	Page
Table 25: Flood Hazard and Non-Encroachment Data for Selected Streams	219
Table 26: Summary of Coastal Transect Mapping Considerations	219
Table 27: Incorporated Letters of Map Change	221
Table 28: Community Map History	223
Table 29: Summary of Contracted Studies Included in this FIS Report	224
Table 30: Community Meetings	241
Table 31: Map Repositories	243
Table 32: Additional Information	244
Table 33: Bibliography and References	246

Volume 3, Continued

Exhibits

Flood Profiles	Panel
Barton Creek	01-05 P
Barton Creek Tributary 1	06-07 P
Barton Creek Tributary 2	08-11 P
Barton Creek Tributary 2-1	12-13 P
Barton Creek Tributary 3	14-17 P
Bear Creek	18-23 P
Bear Creek Tributary 1A	24-26 P
Blanco River	27-37 P
Blanco River Overflow Upstream of I-35	38-39 P
Brushy Creek	40-44 P
Bypass Creek	45-47 P
Cambrian Branch	48-50 P
Cambrian Branch Tributary 1	51 P
Cottonwood Branch	52-53 P
Cottonwood Creek	54-55 P
Cypress Creek	56-63 P
Dripping Springs	64-65 P
Dripping Springs Tributary	66 P
Garlic Creek	67-69 P
Garlic Creek Tributary	70 P
Hog Creek	71-73 P
Little Barton Creek	74-77 P

Volume 4

Exhibits

Flood Profiles	Panel
Little Bear Creek	78-81 P
Loneman Creek	82-85 P
Long Branch	86-87 P
Onion Creek	88-96 P
Plum Creek	97-102 P
Pope Creek	103 P
Purgatory Creek	104-113 P
Purgatory Creek Diversion 1	114 P
Roy Branch	115-117 P
San Marcos River	118-121 P
Sink Creek	122-131 P
Smith Creek	132-134 P
Spring Branch	135 P
Stream Bear-1	136-137 P
Stream Bear-2	138-139 P
Stream BPC-1	140 P
Stream BPC-2	141 P

Volume 4, (Continued)

Exhibits, Continued

Flood Profiles	Panel
Stream Brushy-1	142 P
Stream Brushy-1A	143-145 P
Stream CC-1	146-147 P
Stream CC-1 South	148 P
Stream CC-2	149-151 P
Stream CC-2D	152 P
Stream CC-IH35	153-154 P
Stream Cypress-1	155-156 P
Stream LB-1	157-158 P
Stream PC-1	159-161 P
Stream Plum-1	162-165 P
Stream WSC-1	166-167 P
Stream WSC-RR	168 P
Unnamed Tributary to Blanco River	169 P
Unnamed Tributary to Plum Creek	170 P
Walnut Spring	171 P
Willow Springs Creek	172-176 P
Wilson Creek	177-180 P

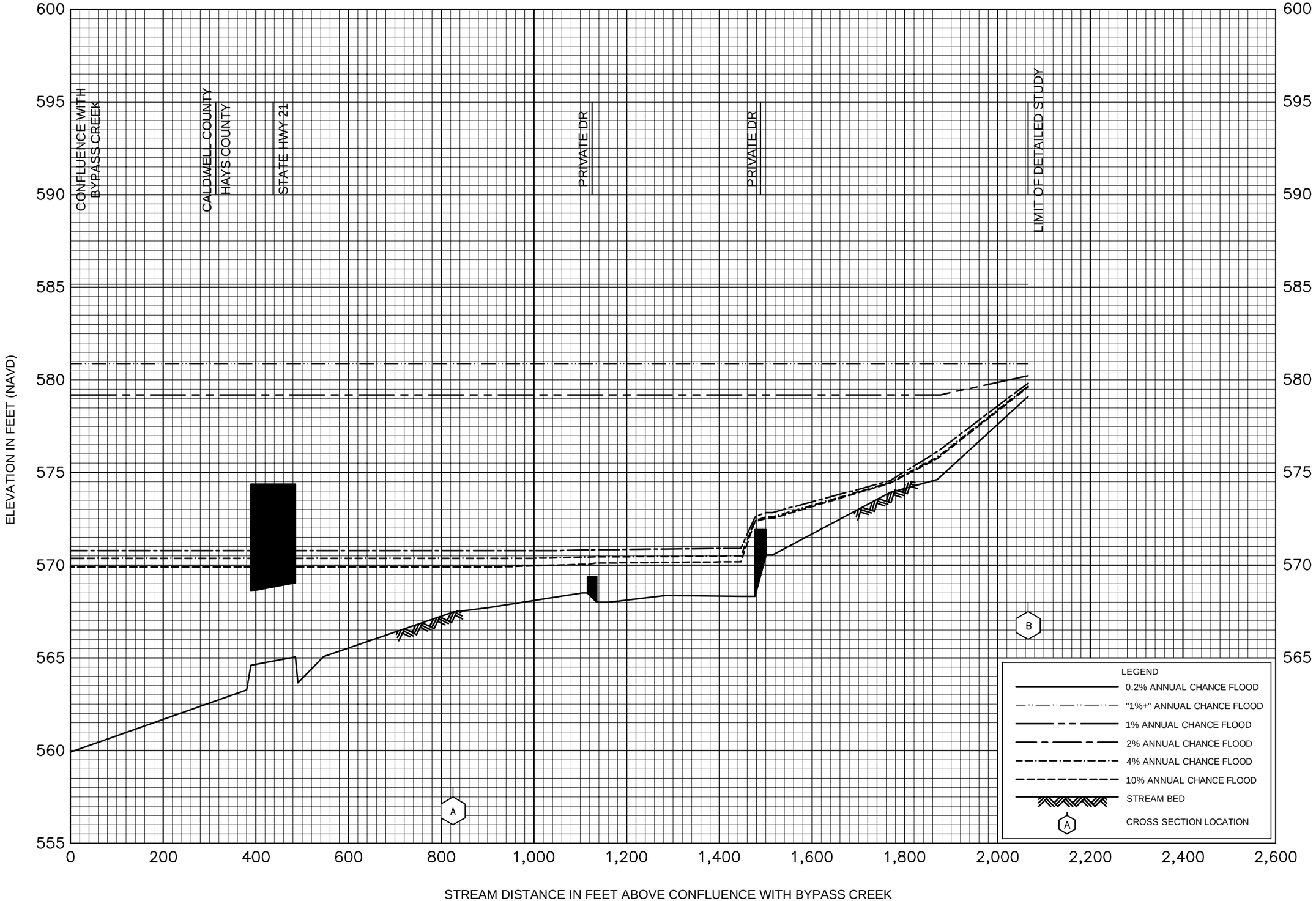

FLOOD PROFILES

STREAM BPC-1

FEDERAL EMERGENCY MANAGEMENT AGENCY

HAYS COUNTY, TX

AND INCORPORATED AREAS

142P

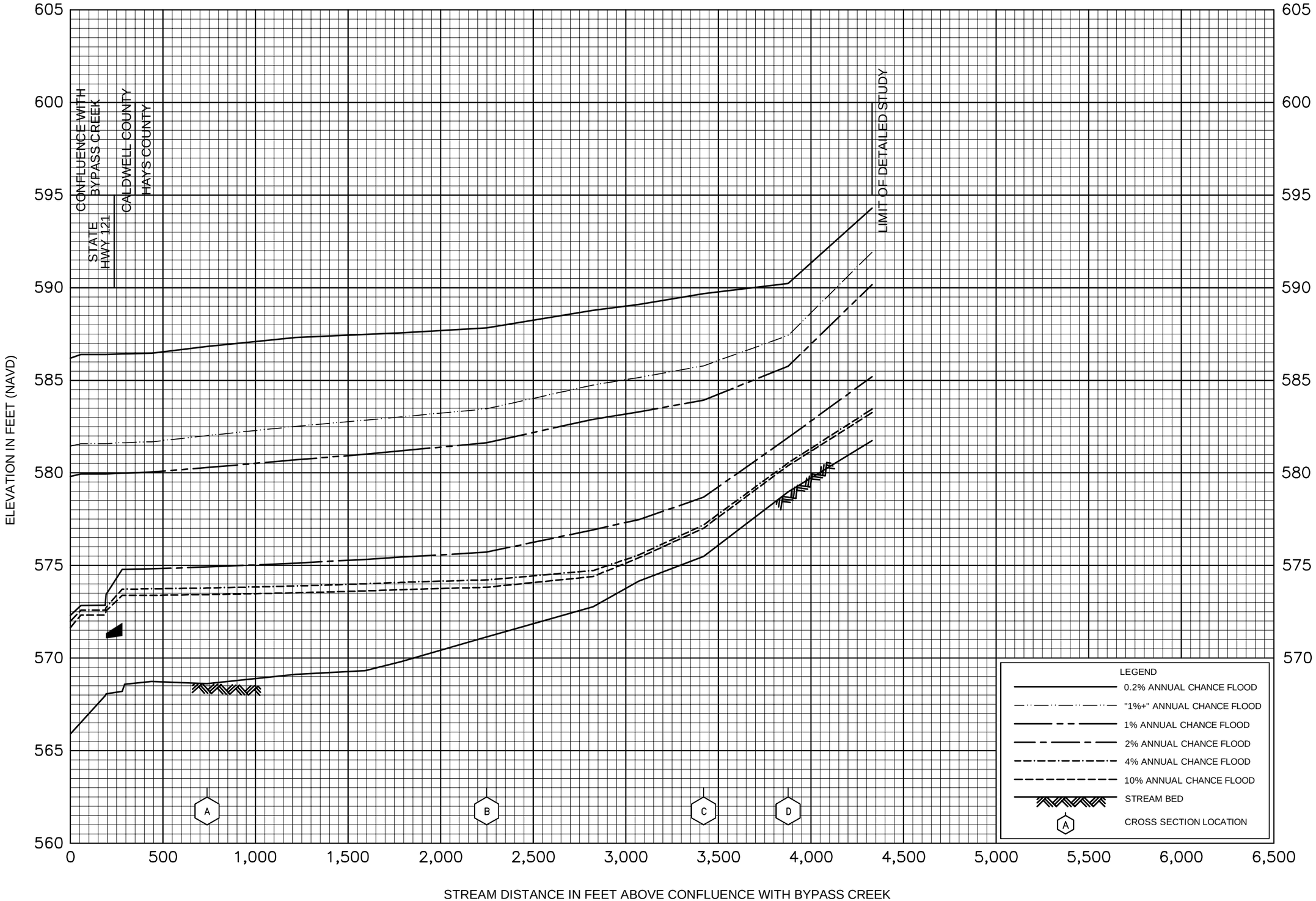

FLOOD PROFILES

STREAM BPC-2

FEDERAL EMERGENCY MANAGEMENT AGENCY

HAYS COUNTY, TX

AND INCORPORATED AREAS

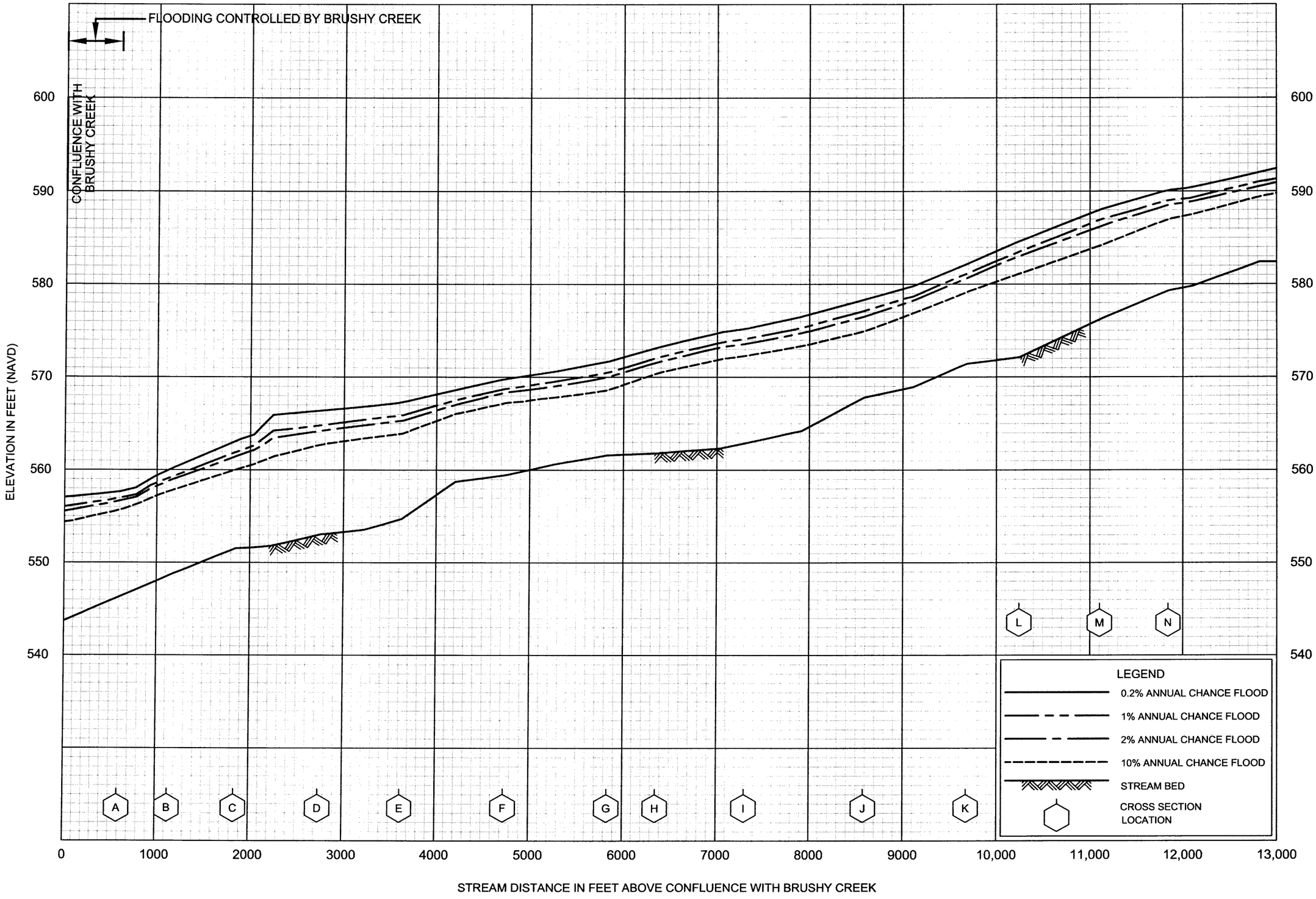

FLOOD PROFILES

STREAM BRUSHY-1

FEDERAL EMERGENCY MANAGEMENT AGENCY

HAYS COUNTY, TX

AND INCORPORATED AREAS

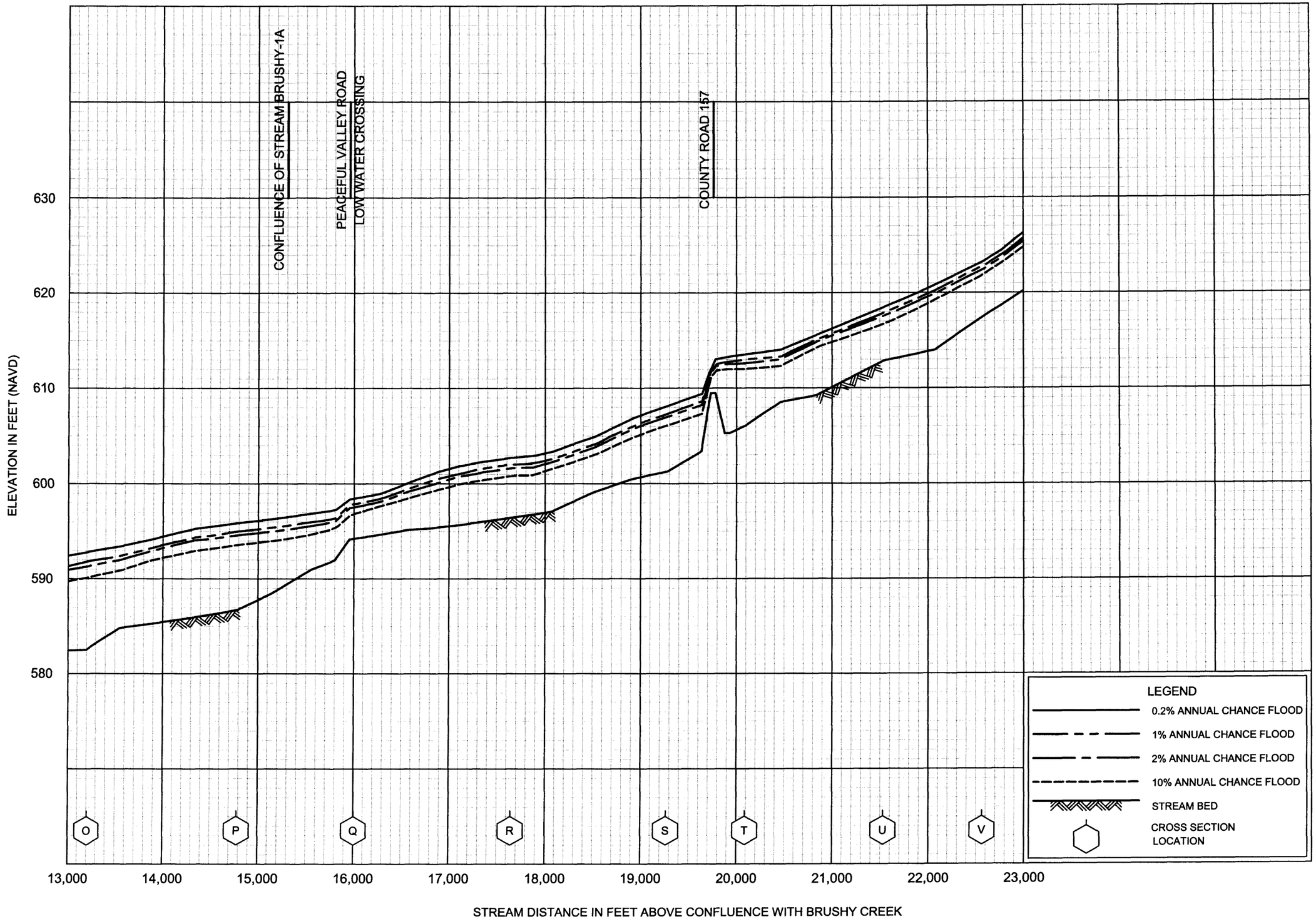

FLOOD PROFILES

STREAM BRUSHY-1

FEDERAL EMERGENCY MANAGEMENT AGENCY

HAYS COUNTY, TX

AND INCORPORATED AREAS

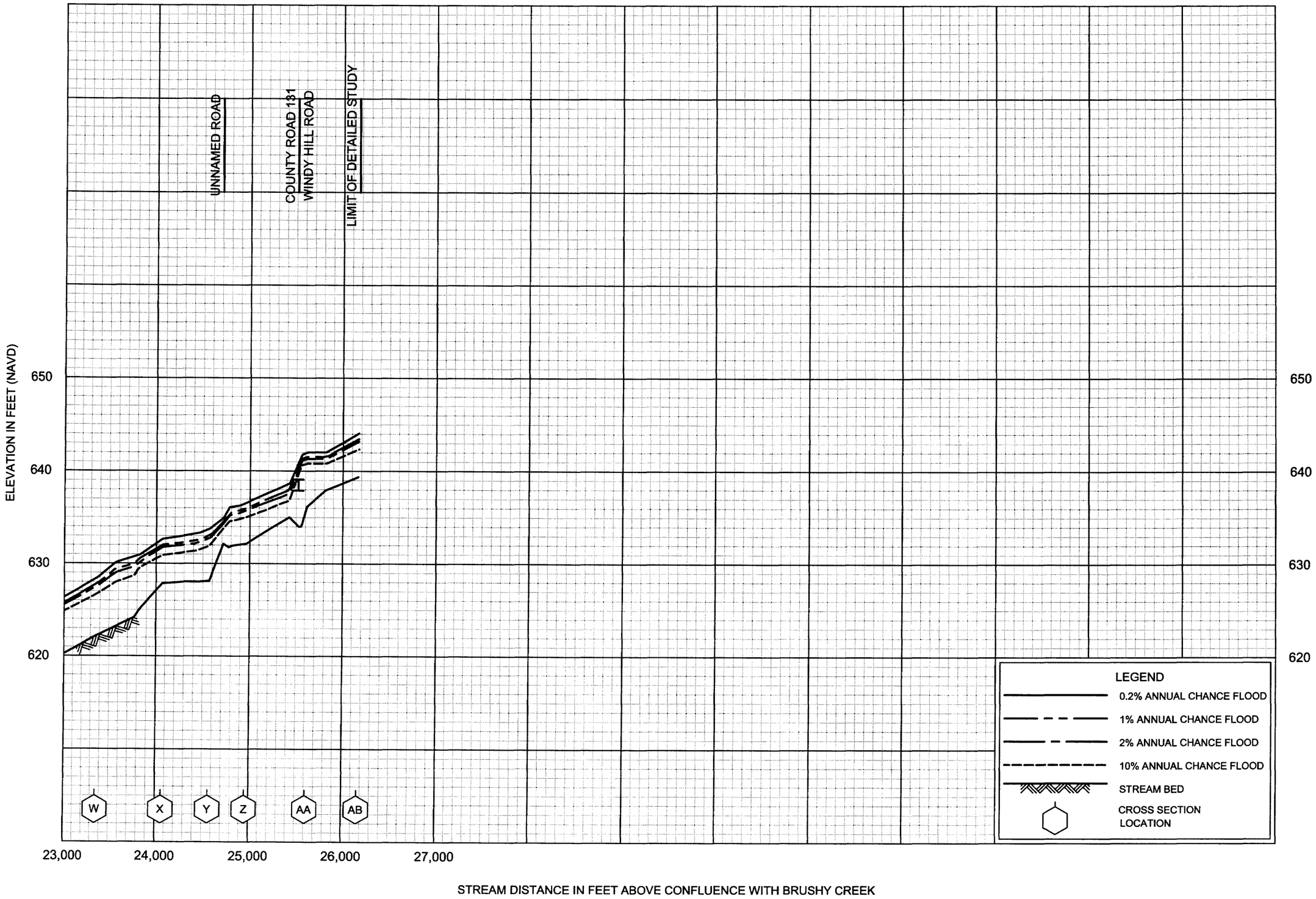

FLOOD PROFILES

STREAM BRUSHY-1

FEDERAL EMERGENCY MANAGEMENT AGENCY

HAYS COUNTY, TX

AND INCORPORATED AREAS

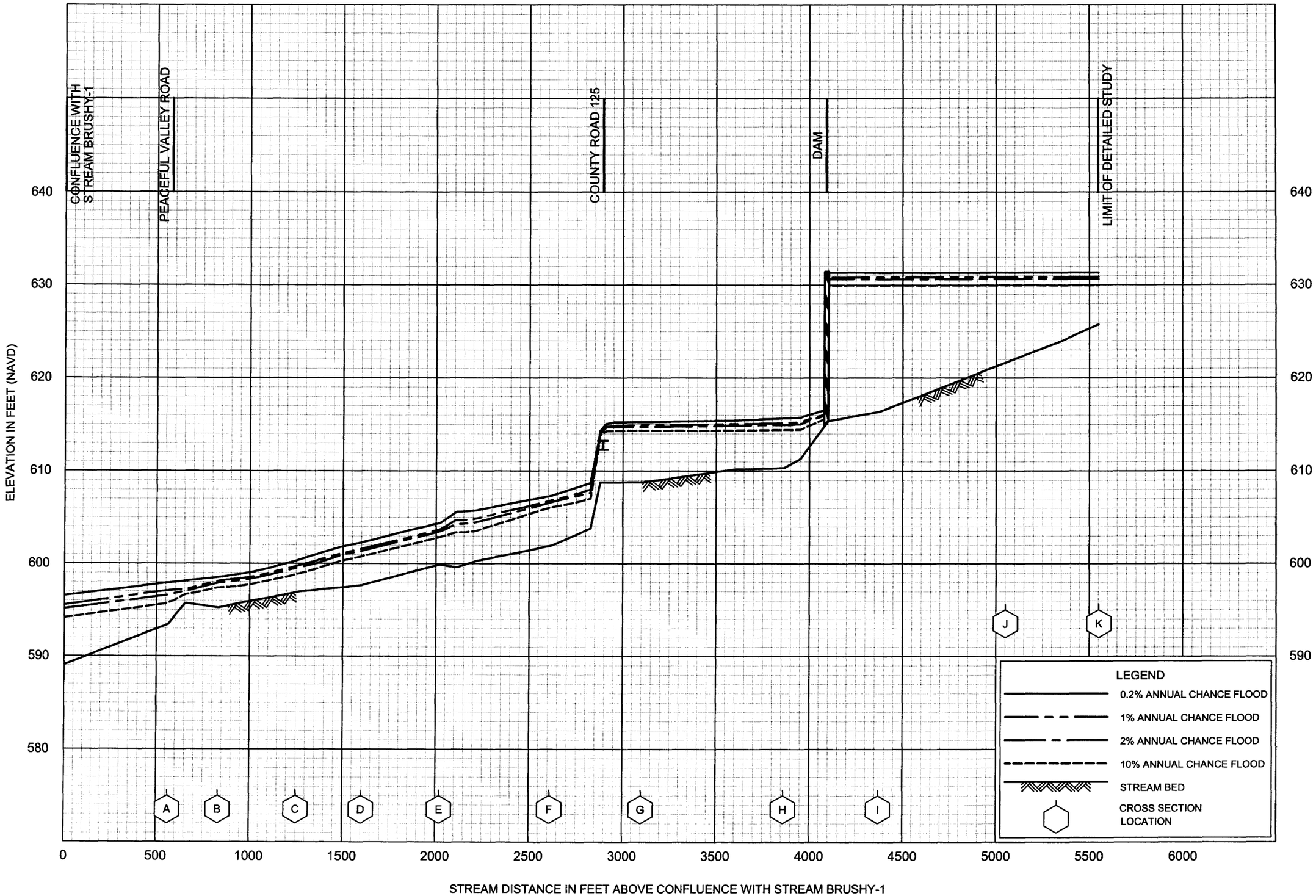

FLOOD PROFILES

STREAM BRUSHY-1A

FEDERAL EMERGENCY MANAGEMENT AGENCY

HAYS COUNTY, TX

AND INCORPORATED AREAS

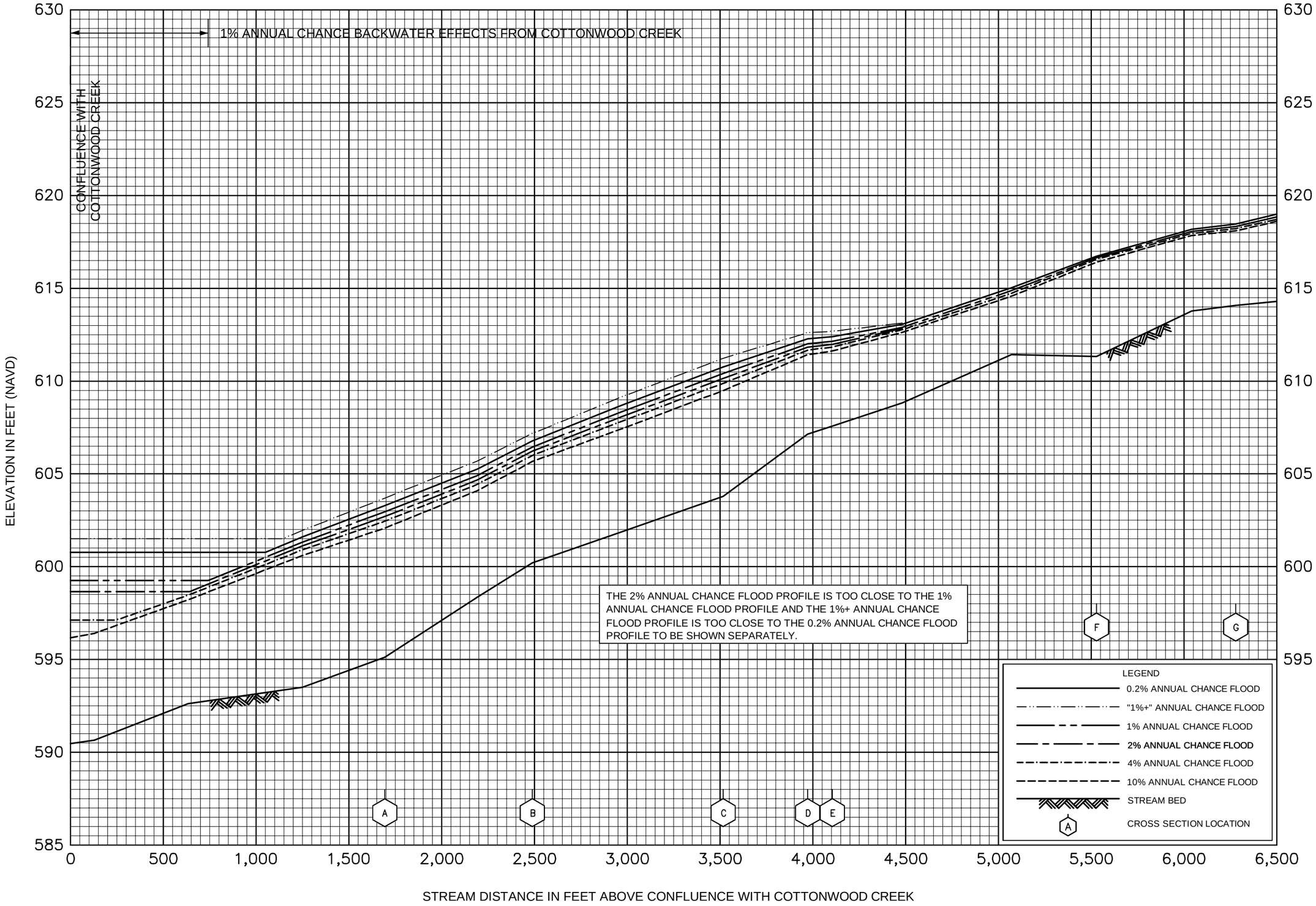

FLOOD PROFILES

STREAM CC-1

FEDERAL EMERGENCY MANAGEMENT AGENCY

HAYS COUNTY, TX

AND INCORPORATED AREAS

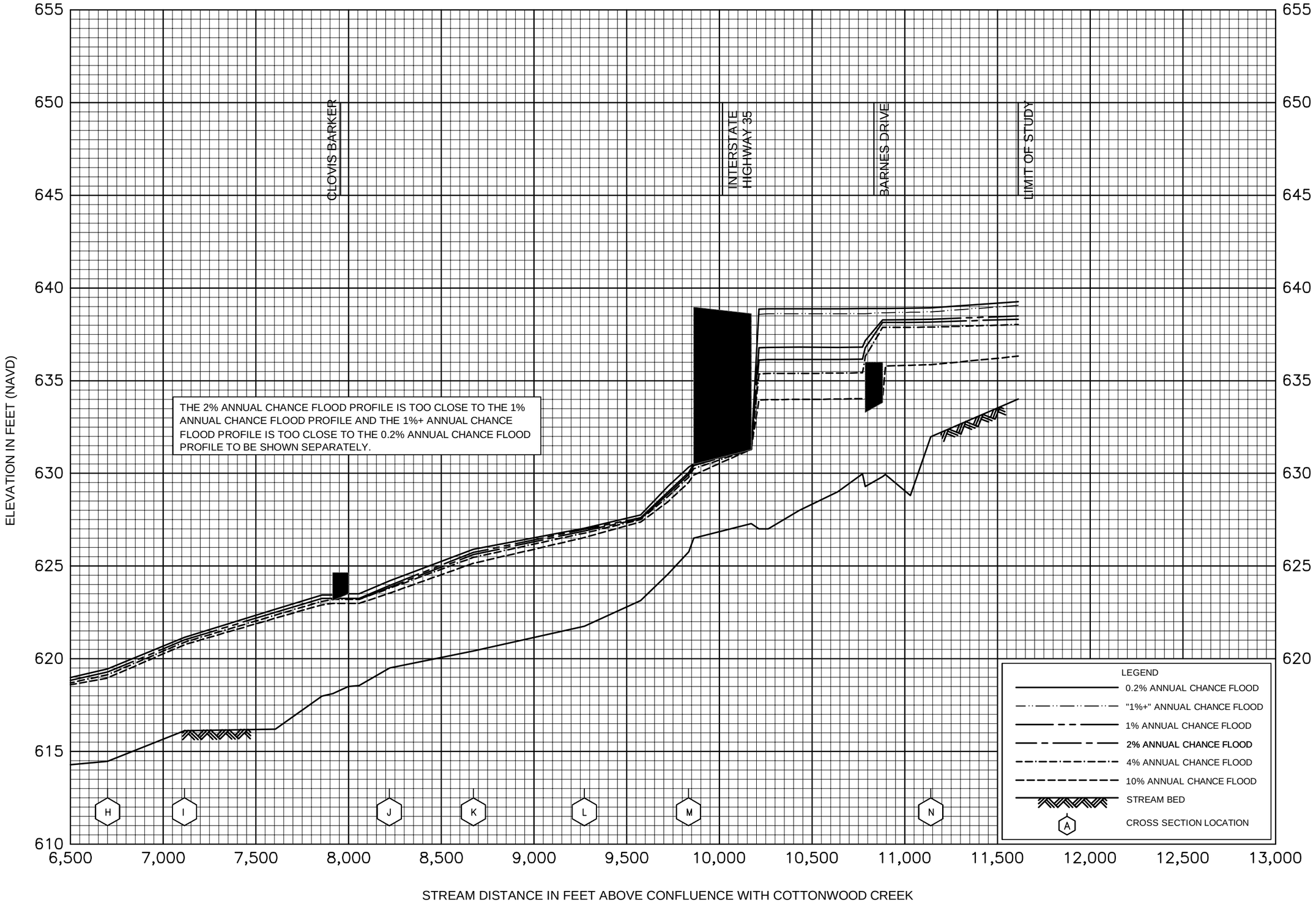

FLOOD PROFILES

STREAM CC-1

FEDERAL EMERGENCY MANAGEMENT AGENCY

HAYS COUNTY, TX

AND INCORPORATED AREAS

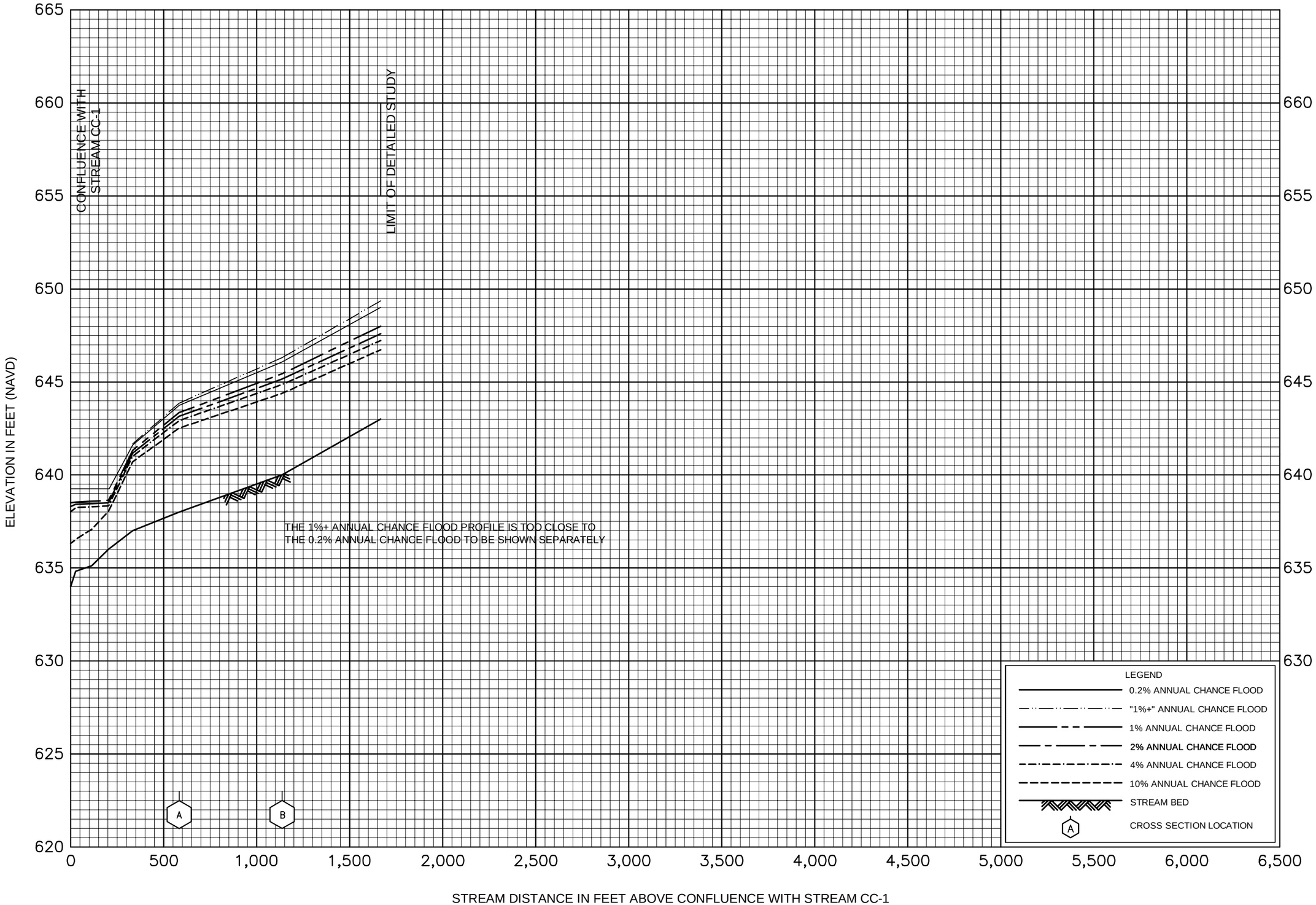

FLOOD PROFILES

STREAM CC-1 SOUTH

FEDERAL EMERGENCY MANAGEMENT AGENCY

HAYS COUNTY, TX

AND INCORPORATED AREAS

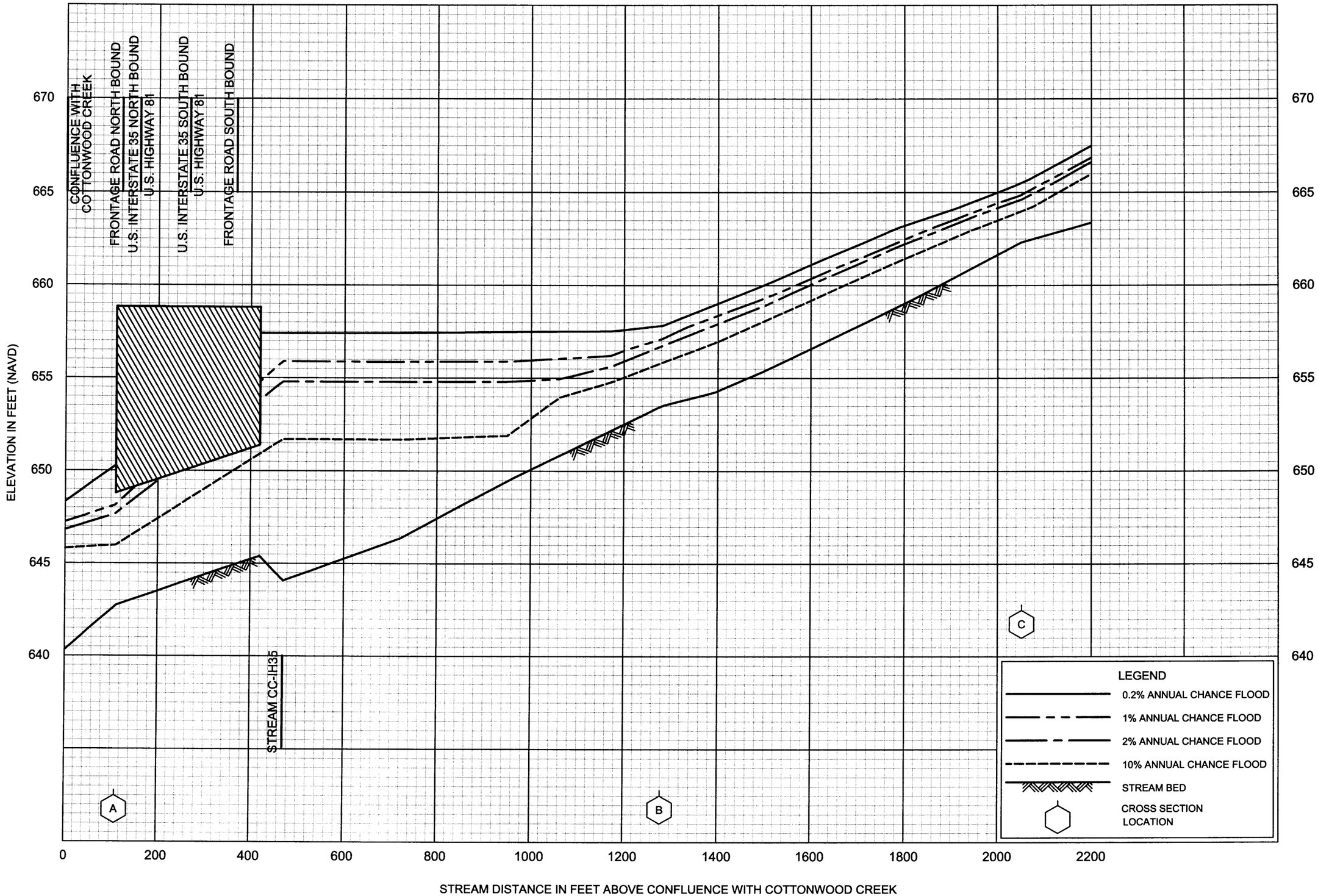

FLOOD PROFILES

STREAM CC-2

FEDERAL EMERGENCY MANAGEMENT AGENCY

HAYS COUNTY, TX

AND INCORPORATED AREAS

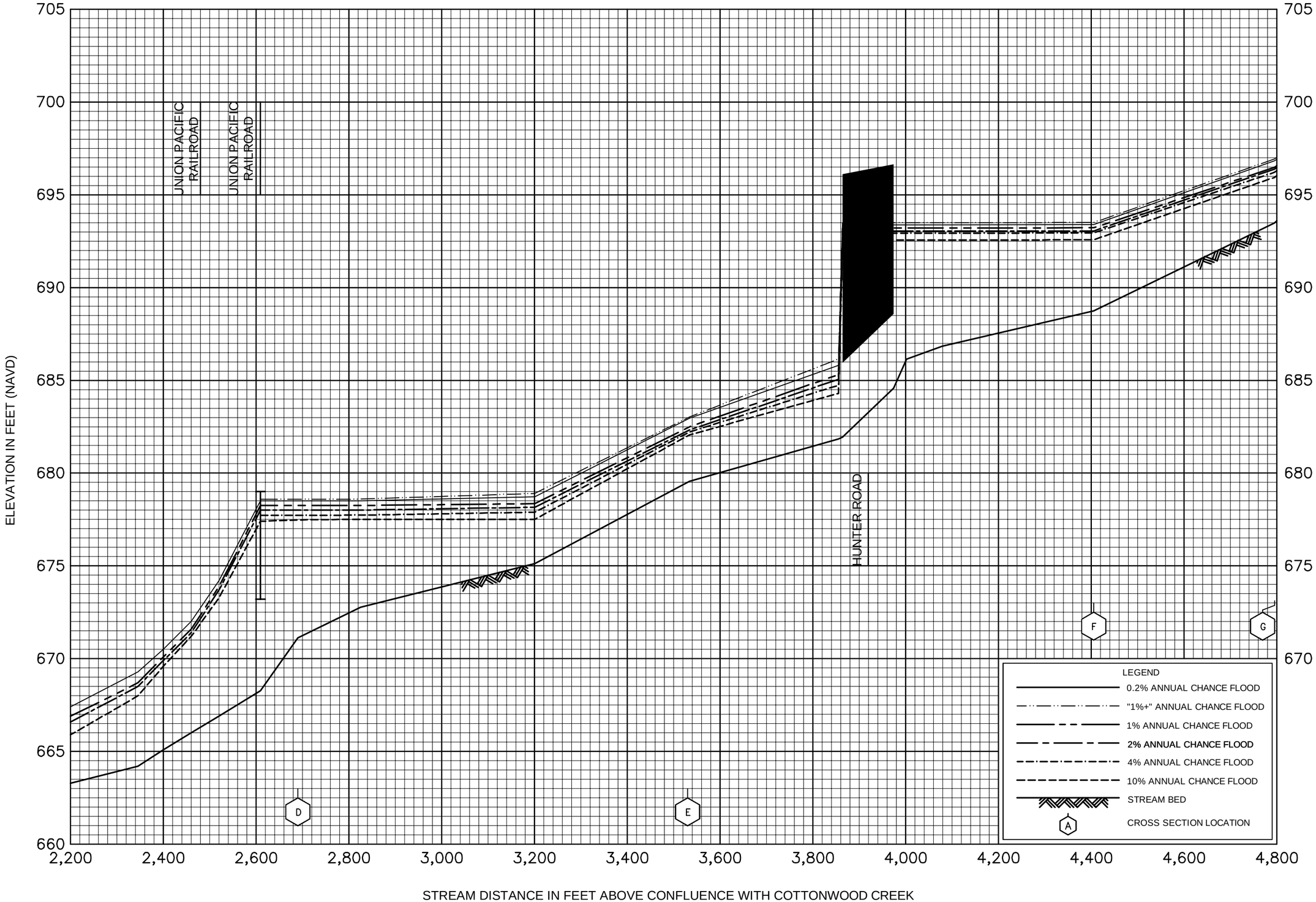

FLOOD PROFILES

STREAM CC-2

FEDERAL EMERGENCY MANAGEMENT AGENCY

HAYS COUNTY, TX

AND INCORPORATED AREAS

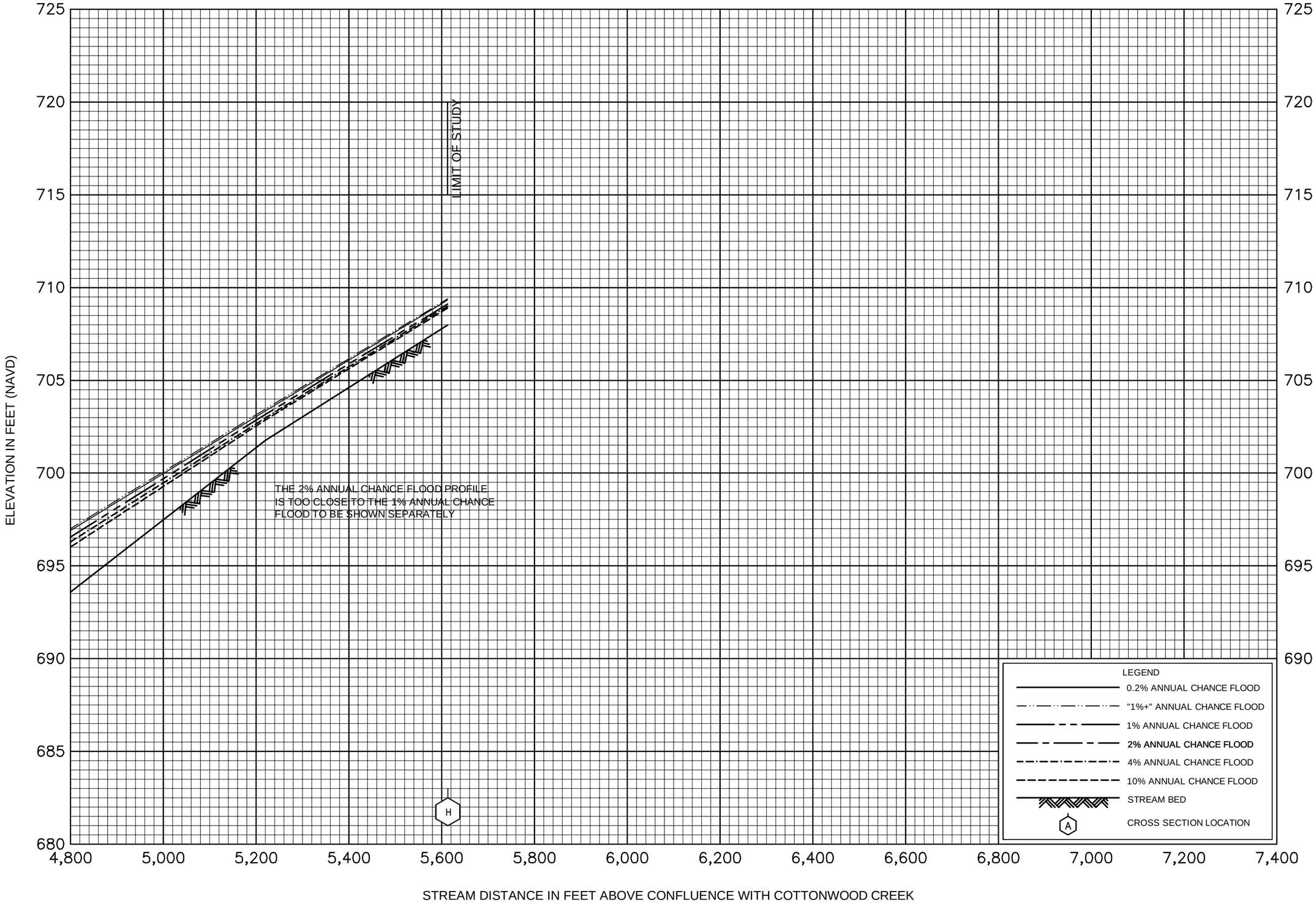

FLOOD PROFILES

STREAM CC-2

FEDERAL EMERGENCY MANAGEMENT AGENCY

HAYS COUNTY, TX

AND INCORPORATED AREAS

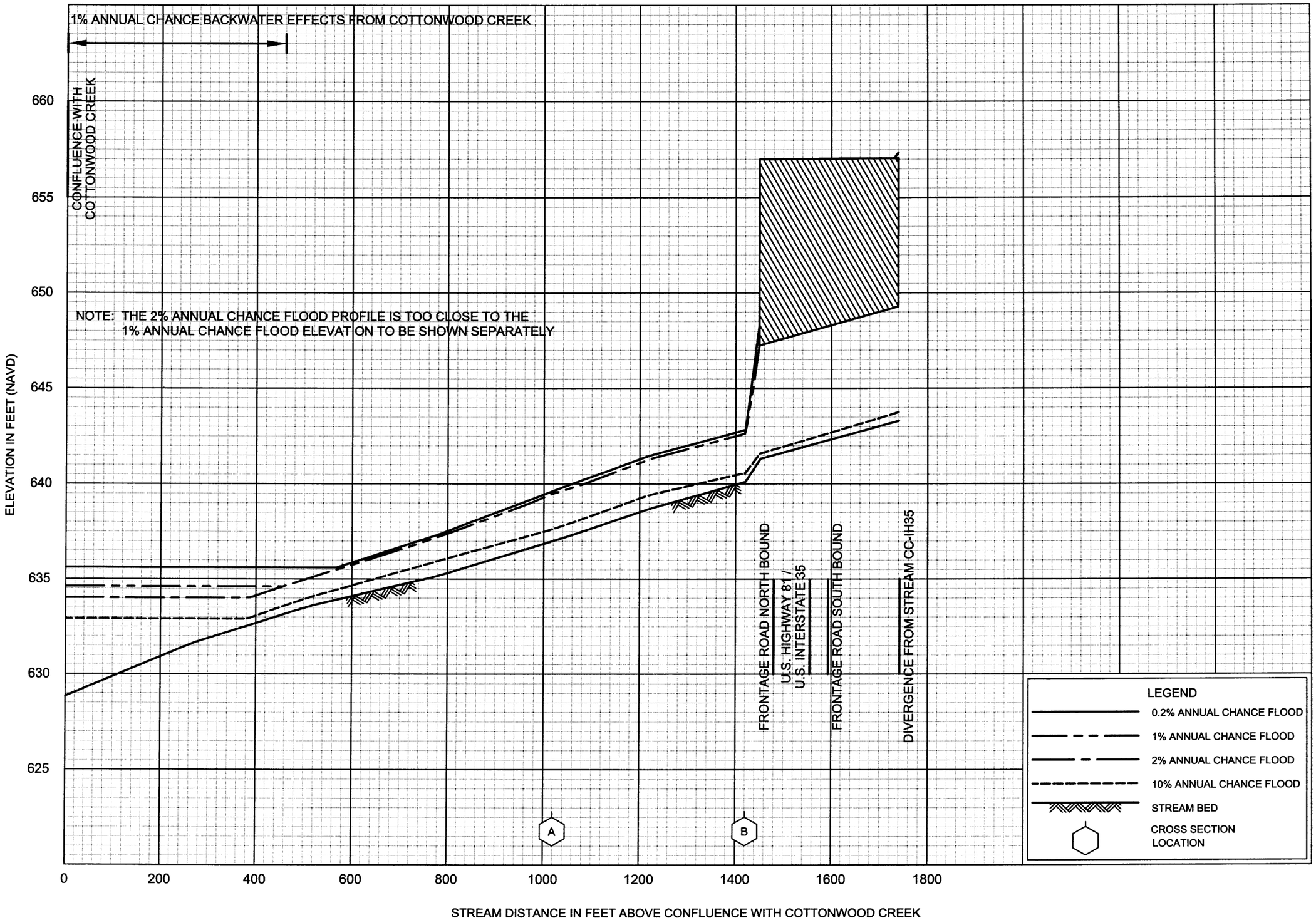

FLOOD PROFILES

STREAM CC-2D

FEDERAL EMERGENCY MANAGEMENT AGENCY

HAYS COUNTY, TX

AND INCORPORATED AREAS

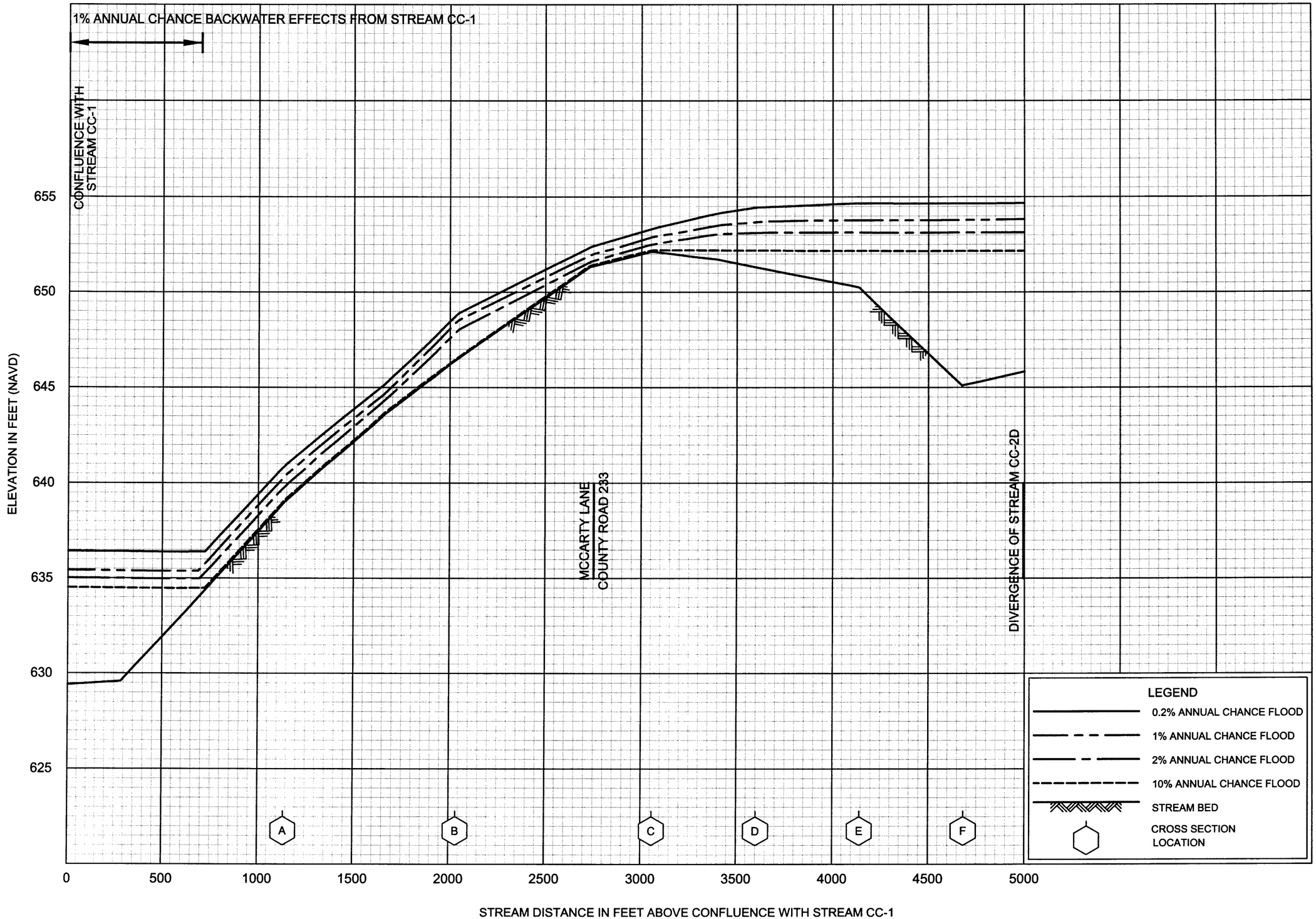

FLOOD PROFILES

STREAM CC-IH35

FEDERAL EMERGENCY MANAGEMENT AGENCY

HAYS COUNTY, TX

AND INCORPORATED AREAS

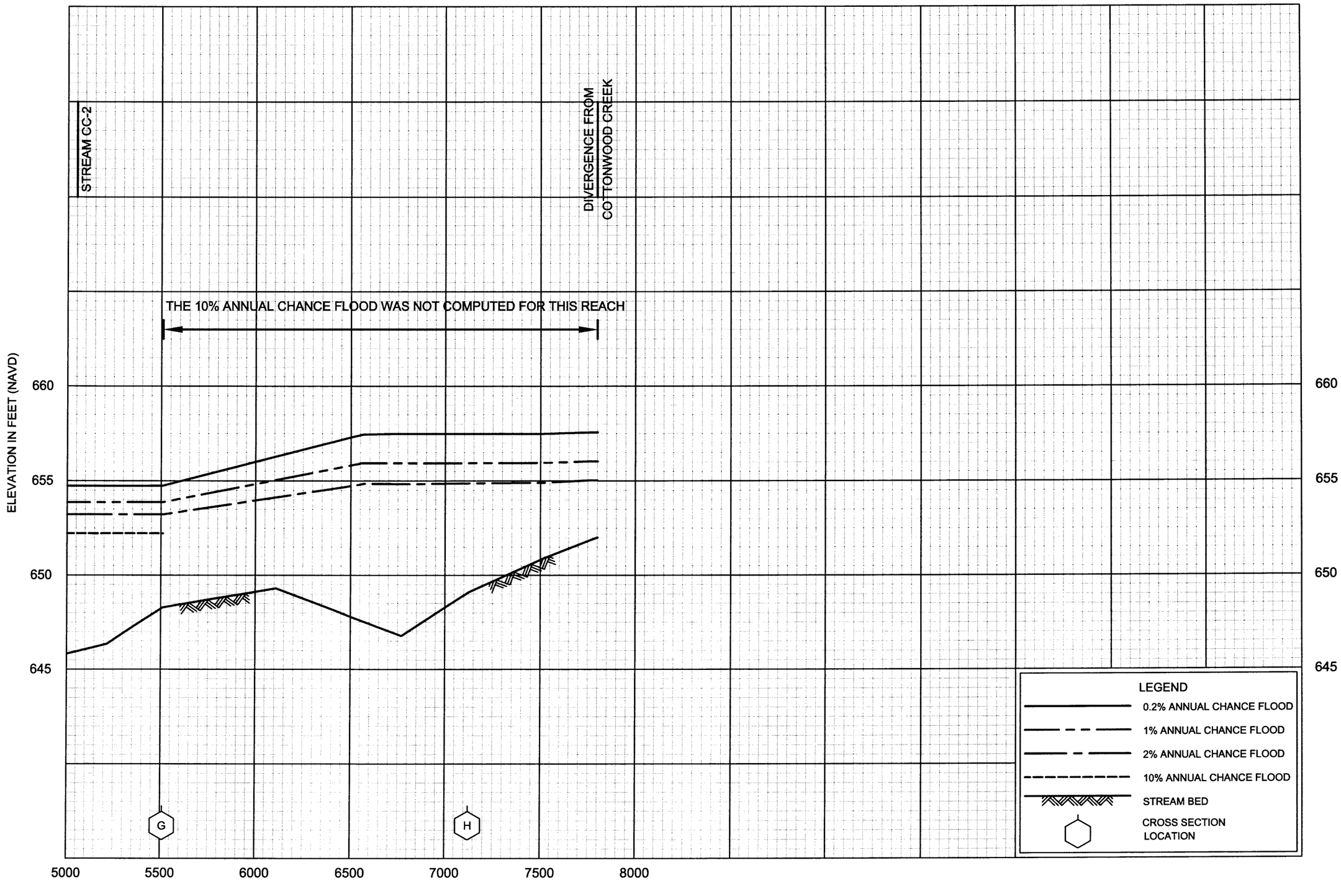

FLOOD PROFILES

STREAM CC-IH35

FEDERAL EMERGENCY MANAGEMENT AGENCY

HAYS COUNTY, TX

AND INCORPORATED AREAS

156P

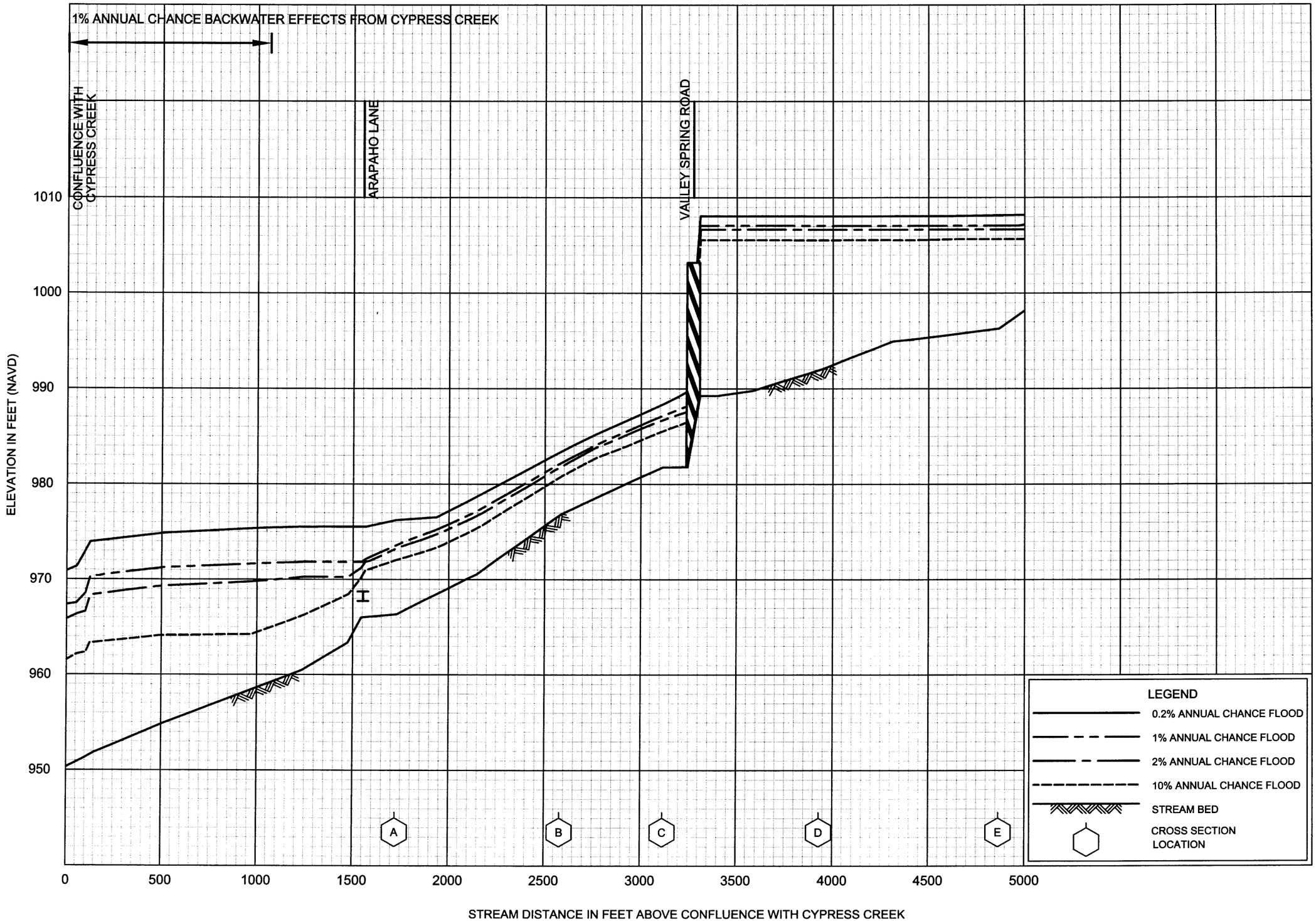

FLOOD PROFILES

STREAM CYPRESS-1

FEDERAL EMERGENCY MANAGEMENT AGENCY

HAYS COUNTY, TX

AND INCORPORATED AREAS

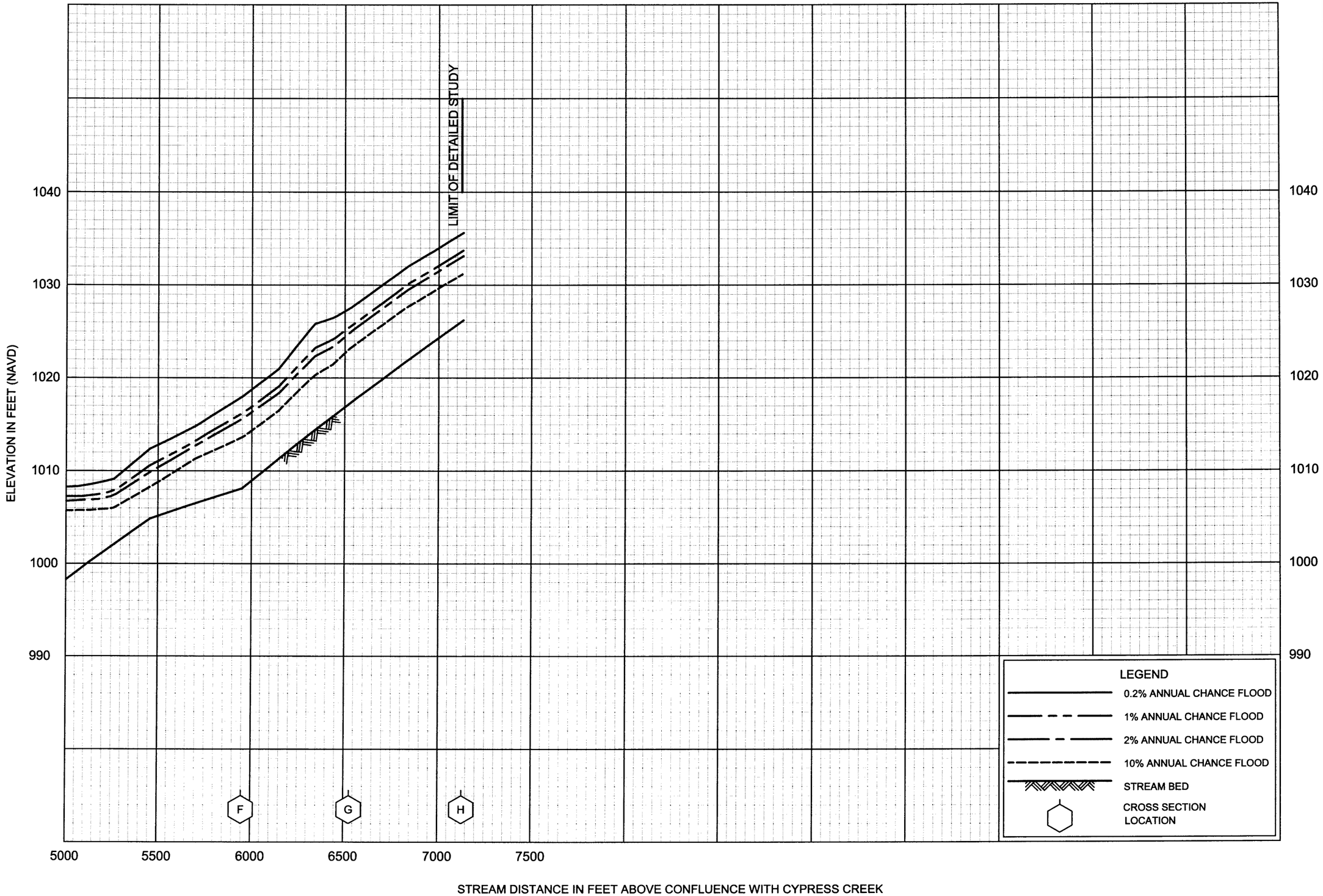

FLOOD PROFILES

STREAM CYPRESS-1

FEDERAL EMERGENCY MANAGEMENT AGENCY

HAYS COUNTY, TX

AND INCORPORATED AREAS

158P

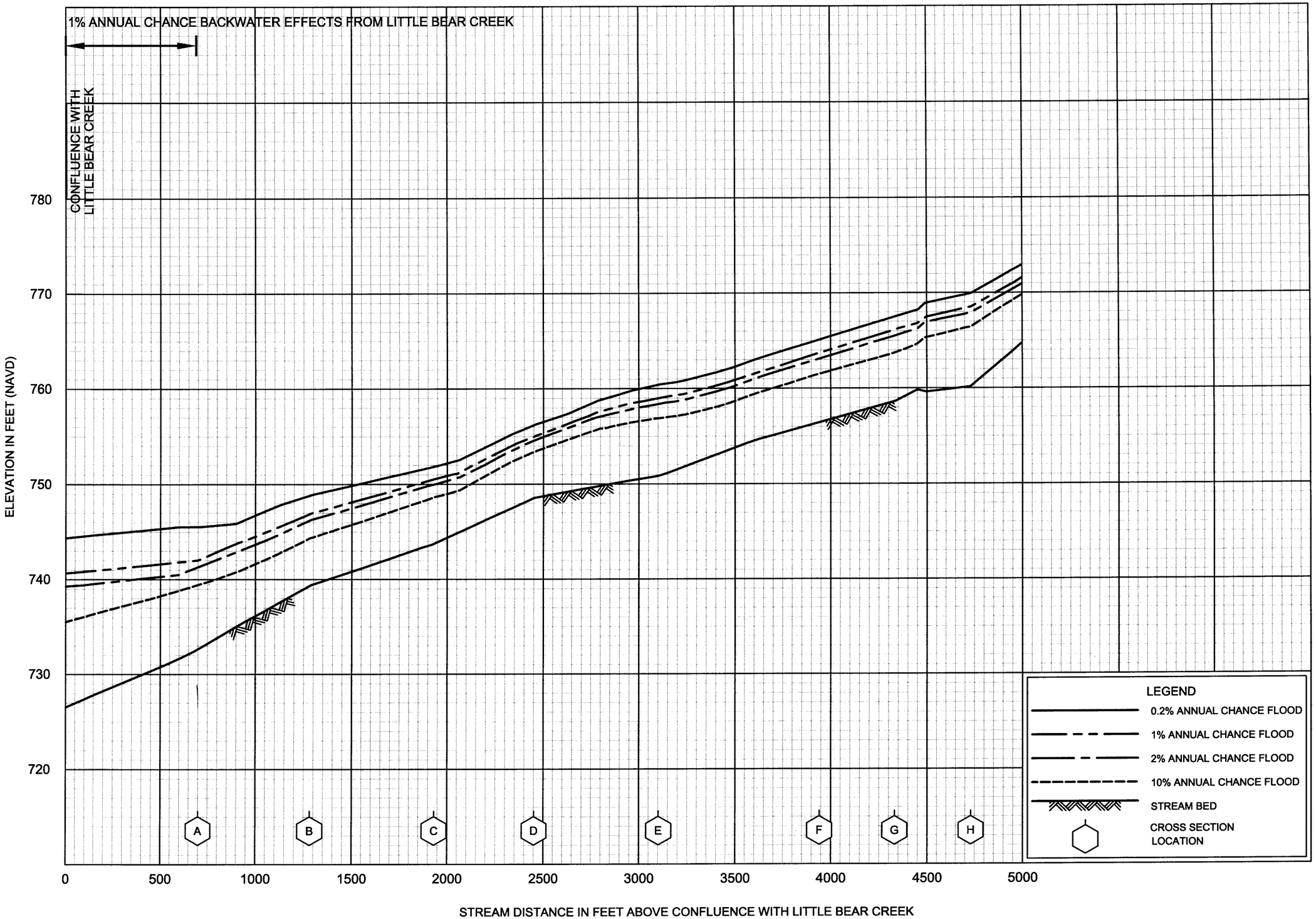

FLOOD PROFILES

STREAM LB-1

FEDERAL EMERGENCY MANAGEMENT AGENCY

HAYS COUNTY, TX

AND INCORPORATED AREAS

159P

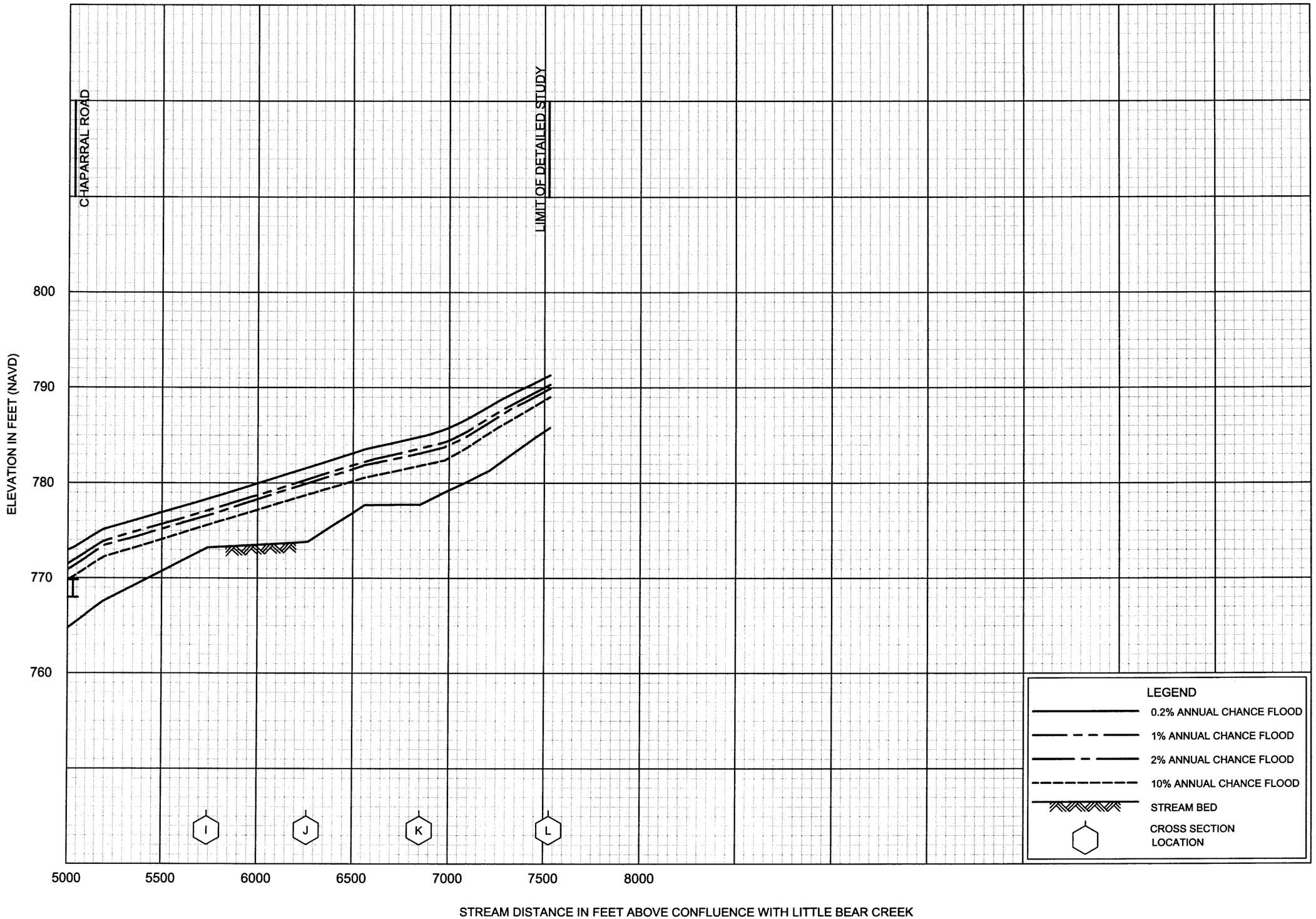

FLOOD PROFILES

STREAM LB-1

FEDERAL EMERGENCY MANAGEMENT AGENCY

HAYS COUNTY, TX

AND INCORPORATED AREAS

160P

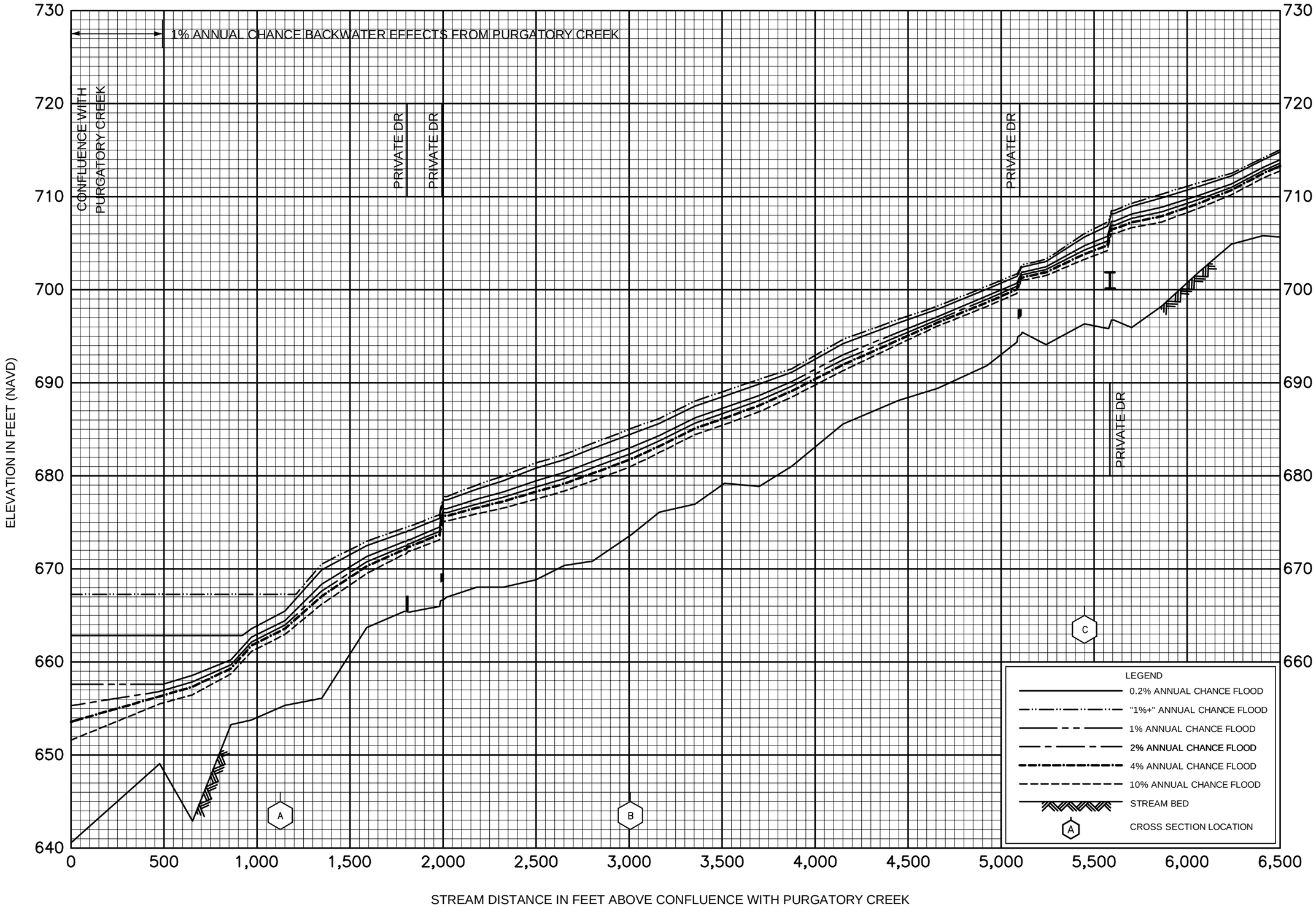

FLOOD PROFILES

STREAM PC-1

FEDERAL EMERGENCY MANAGEMENT AGENCY

HAYS COUNTY, TX

AND INCORPORATED AREAS

161P

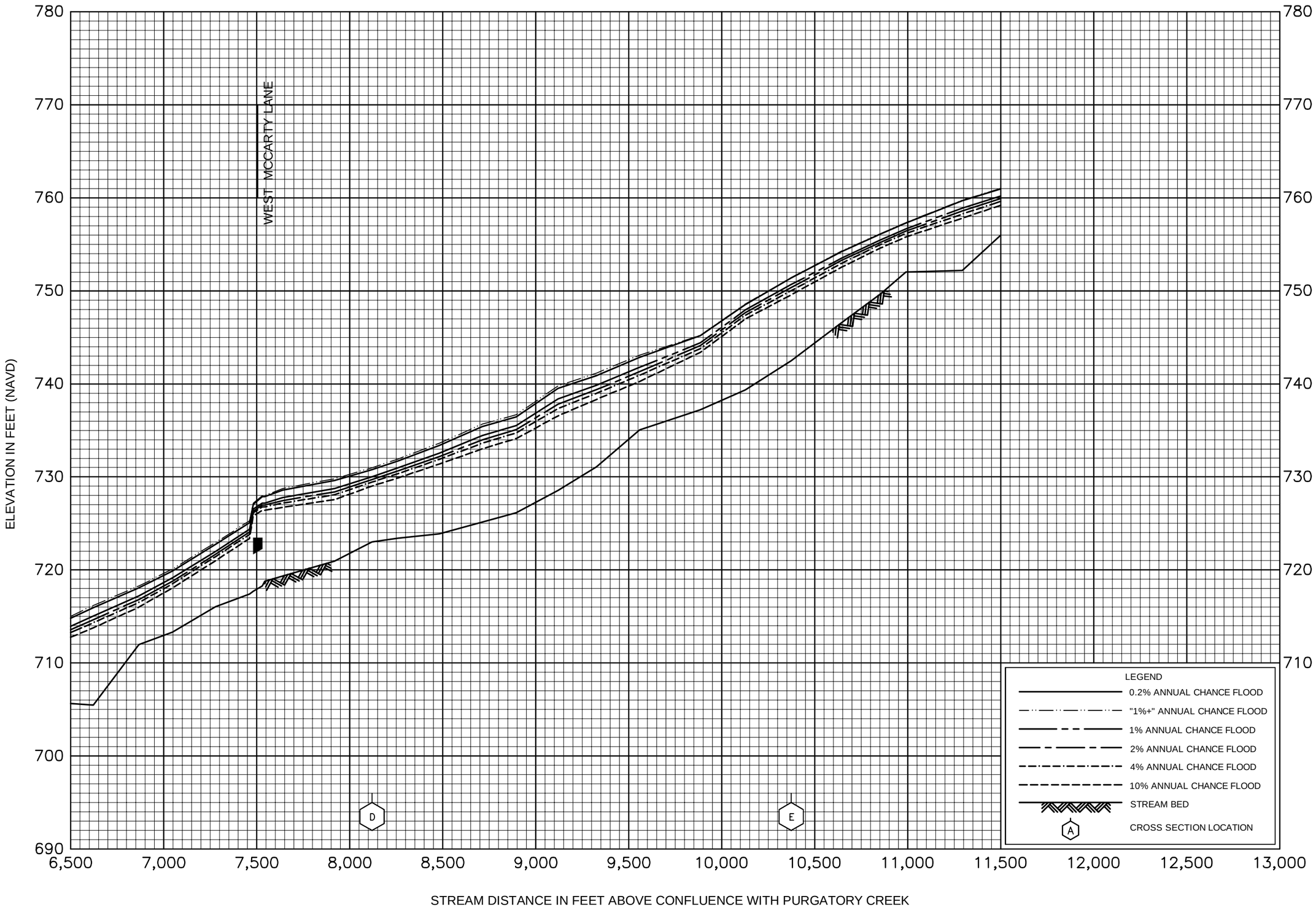

FLOOD PROFILES

STREAM PC-1

FEDERAL EMERGENCY MANAGEMENT AGENCY

HAYS COUNTY, TX

AND INCORPORATED AREAS

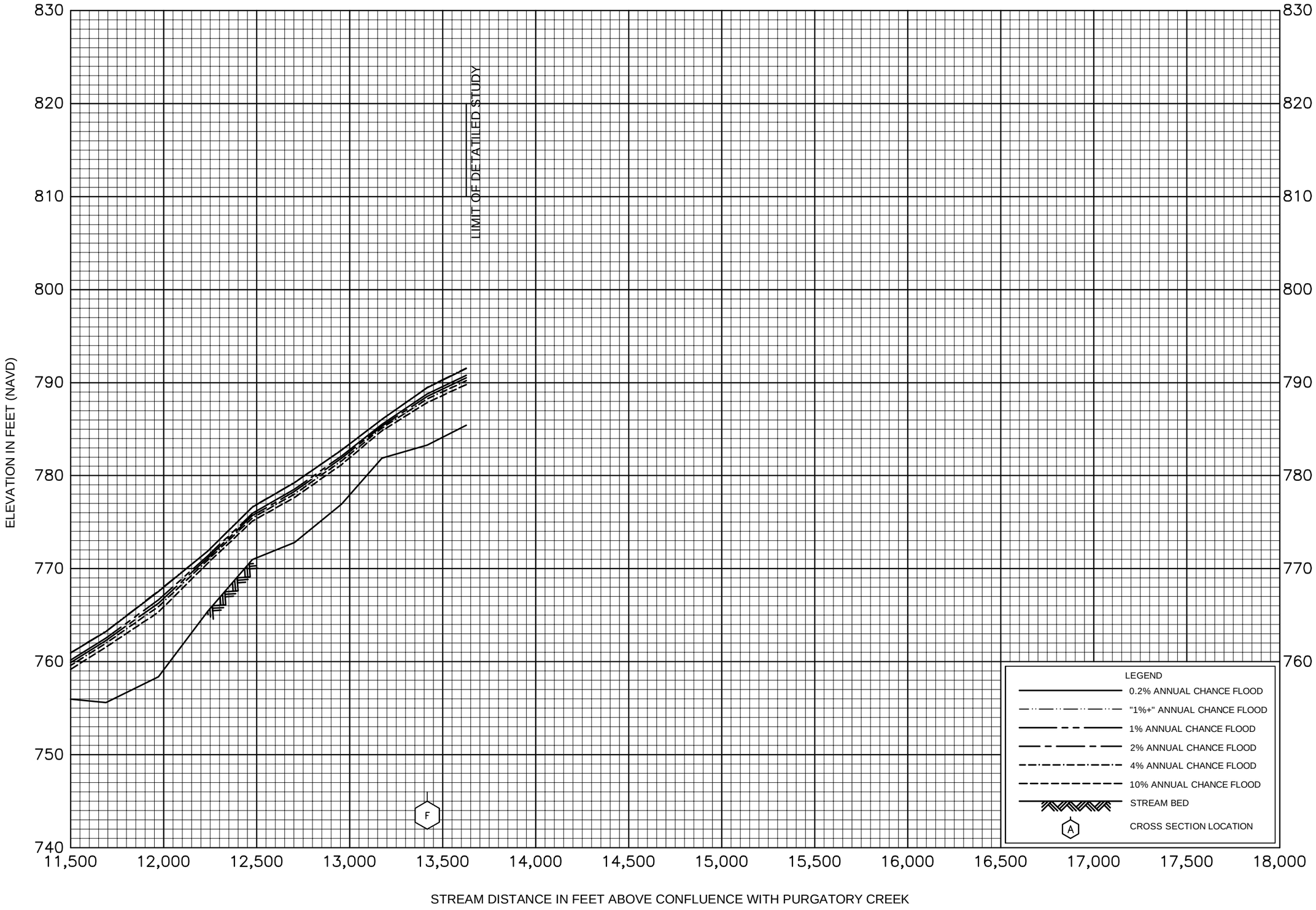

FLOOD PROFILES

STREAM PC-1

FEDERAL EMERGENCY MANAGEMENT AGENCY

HAYS COUNTY, TX

AND INCORPORATED AREAS

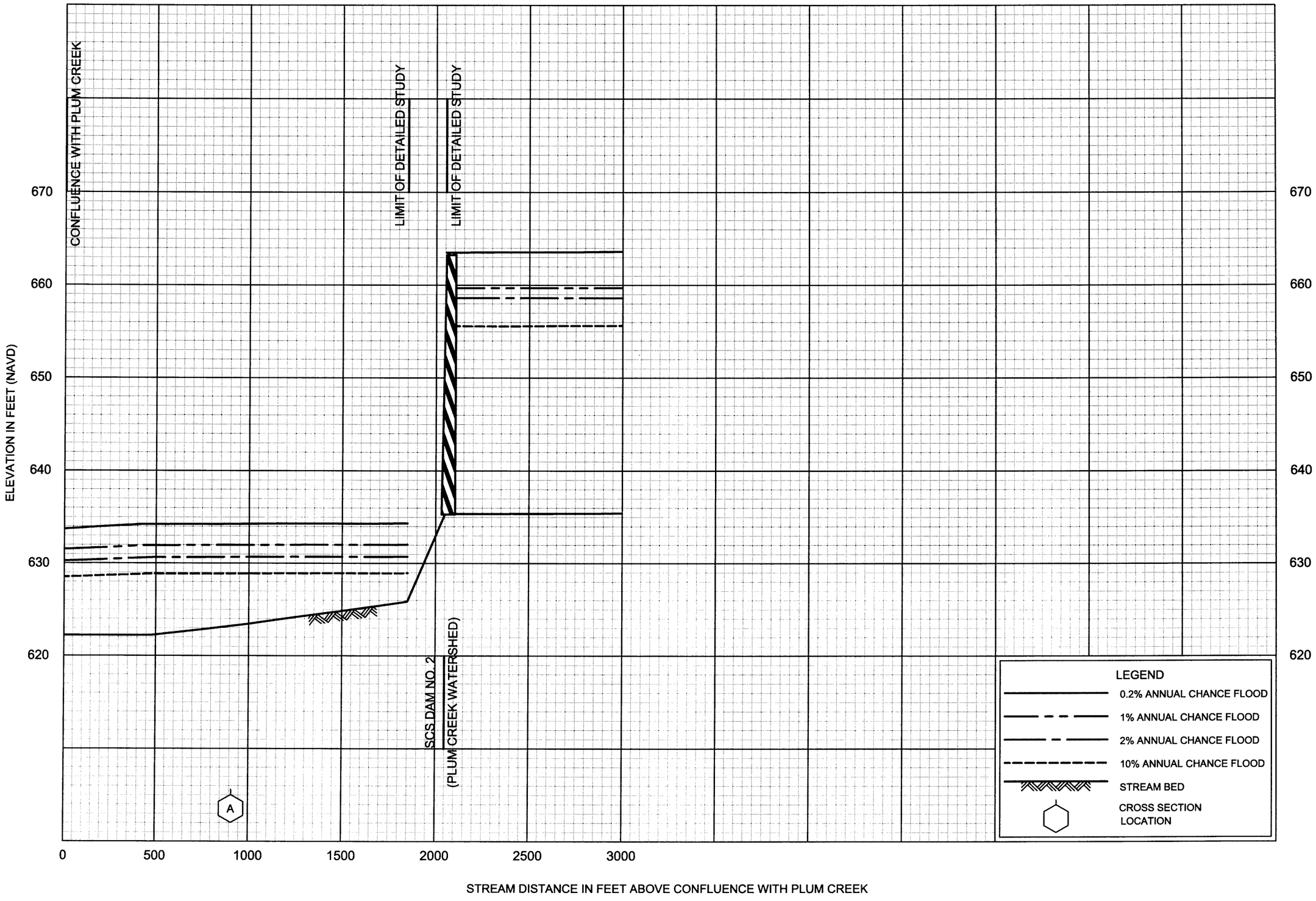

FLOOD PROFILES

STREAM PLUM-1

FEDERAL EMERGENCY MANAGEMENT AGENCY

HAYS COUNTY, TX

AND INCORPORATED AREAS

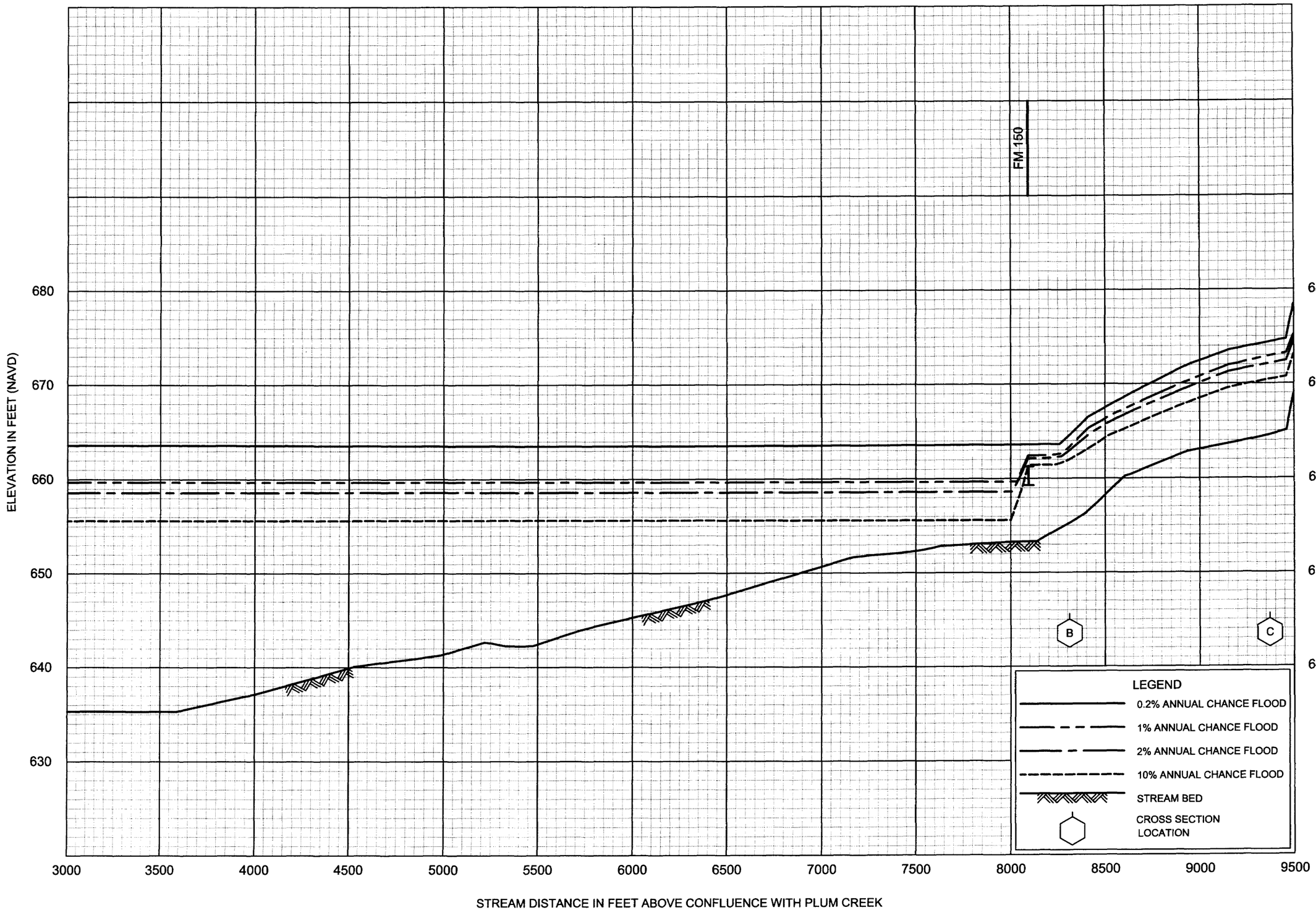

FLOOD PROFILES

STREAM PLUM-1

FEDERAL EMERGENCY MANAGEMENT AGENCY

HAYS COUNTY, TX

AND INCORPORATED AREAS

165P

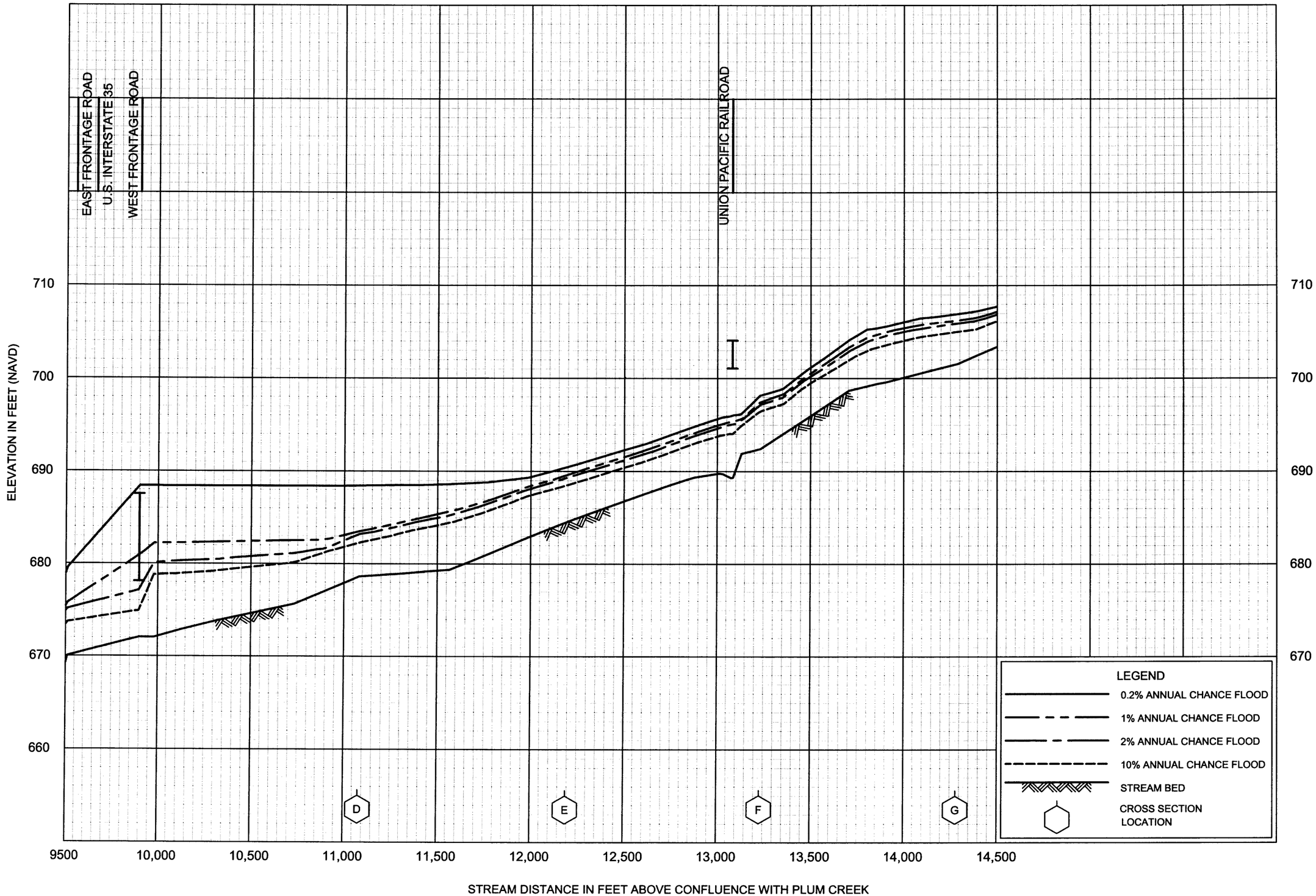

FLOOD PROFILES

STREAM PLUM-1

FEDERAL EMERGENCY MANAGEMENT AGENCY

HAYS COUNTY, TX

AND INCORPORATED AREAS

166P

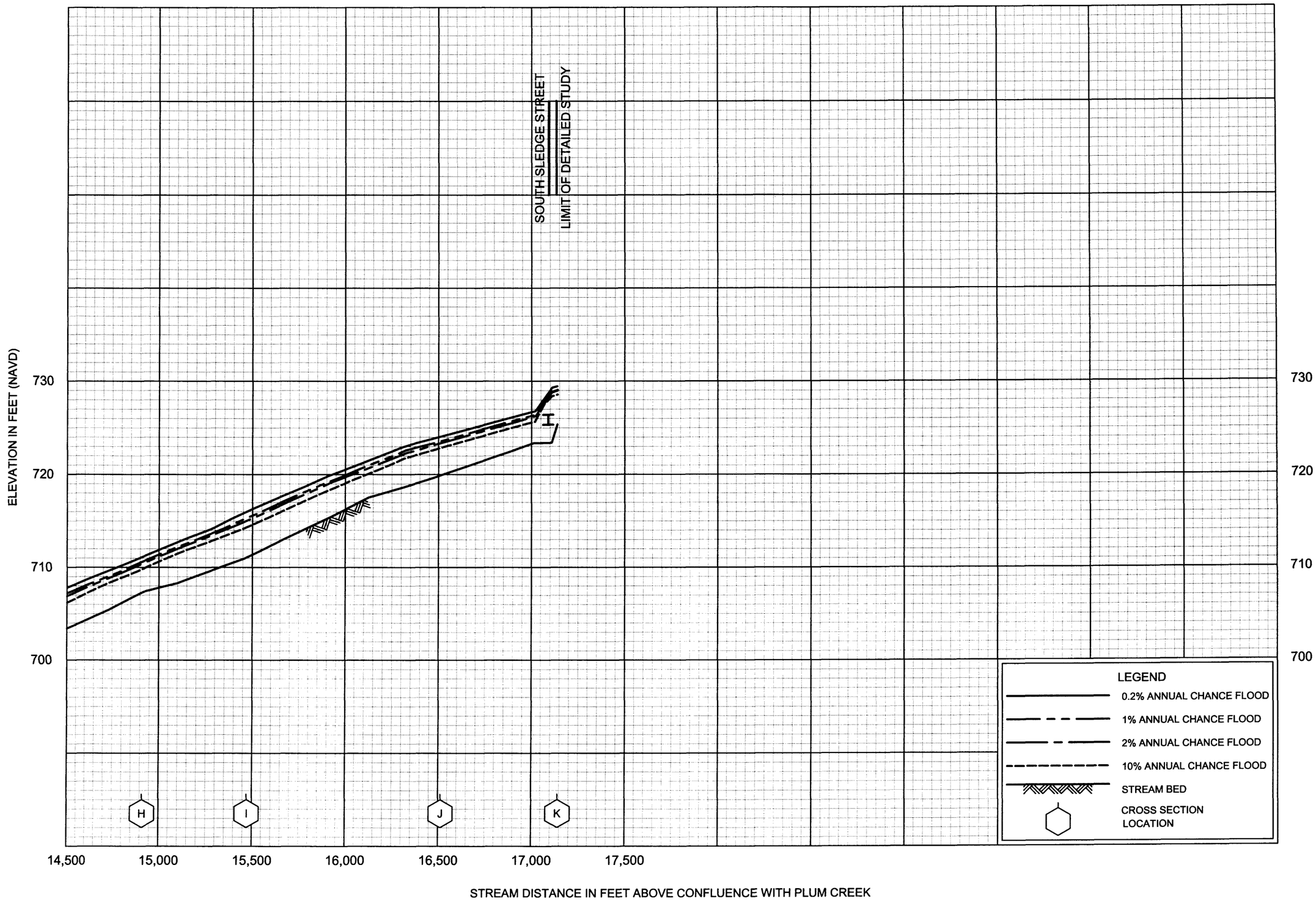

FLOOD PROFILES

STREAM PLUM-1

FEDERAL EMERGENCY MANAGEMENT AGENCY

HAYS COUNTY, TX

AND INCORPORATED AREAS

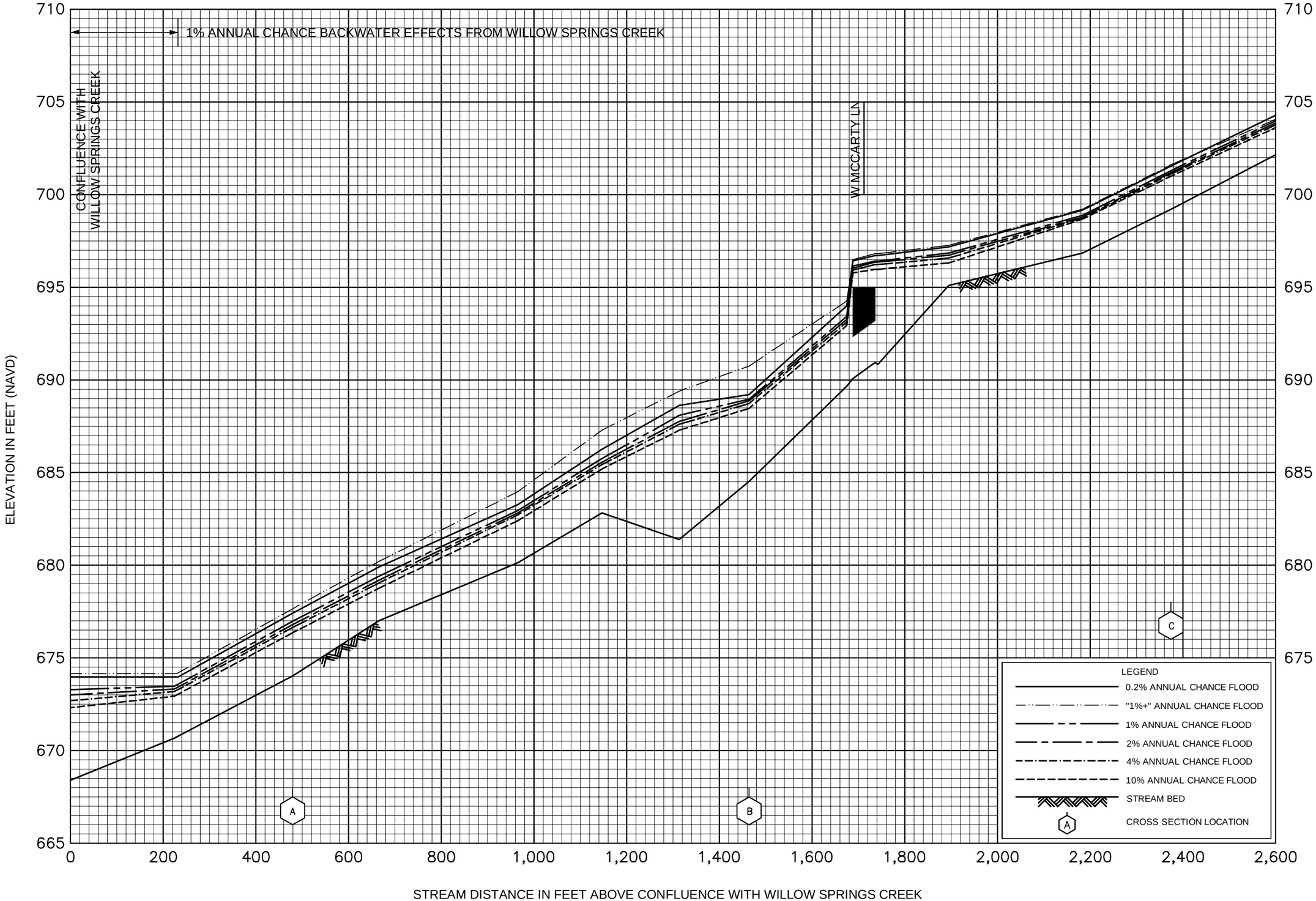

FLOOD PROFILES

STREAM WSC-1

FEDERAL EMERGENCY MANAGEMENT AGENCY

HAYS COUNTY, TX

AND INCORPORATED AREAS

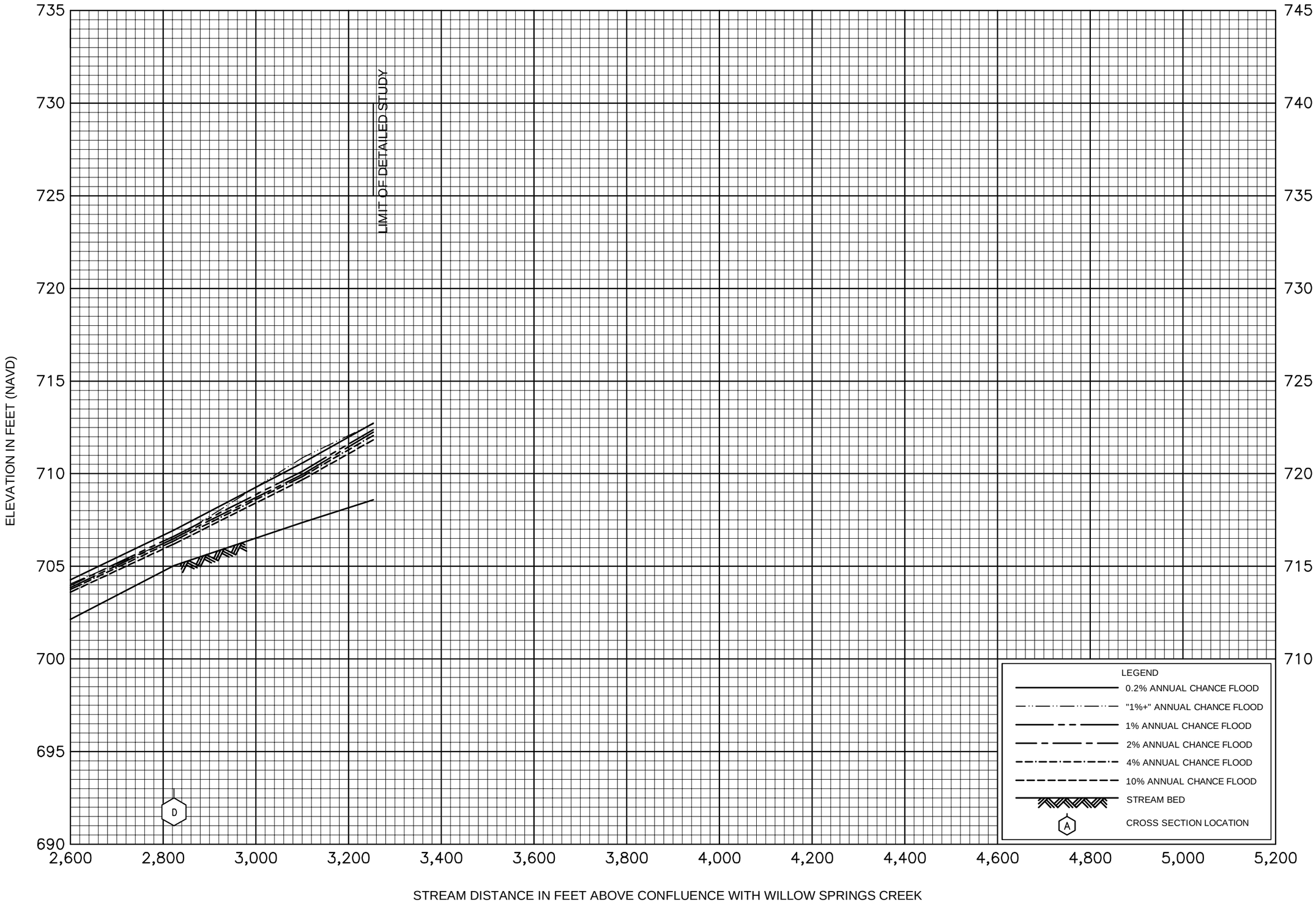

FLOOD PROFILES

STREAM WSC-1

FEDERAL EMERGENCY MANAGEMENT AGENCY

HAYS COUNTY, TX

AND INCORPORATED AREAS

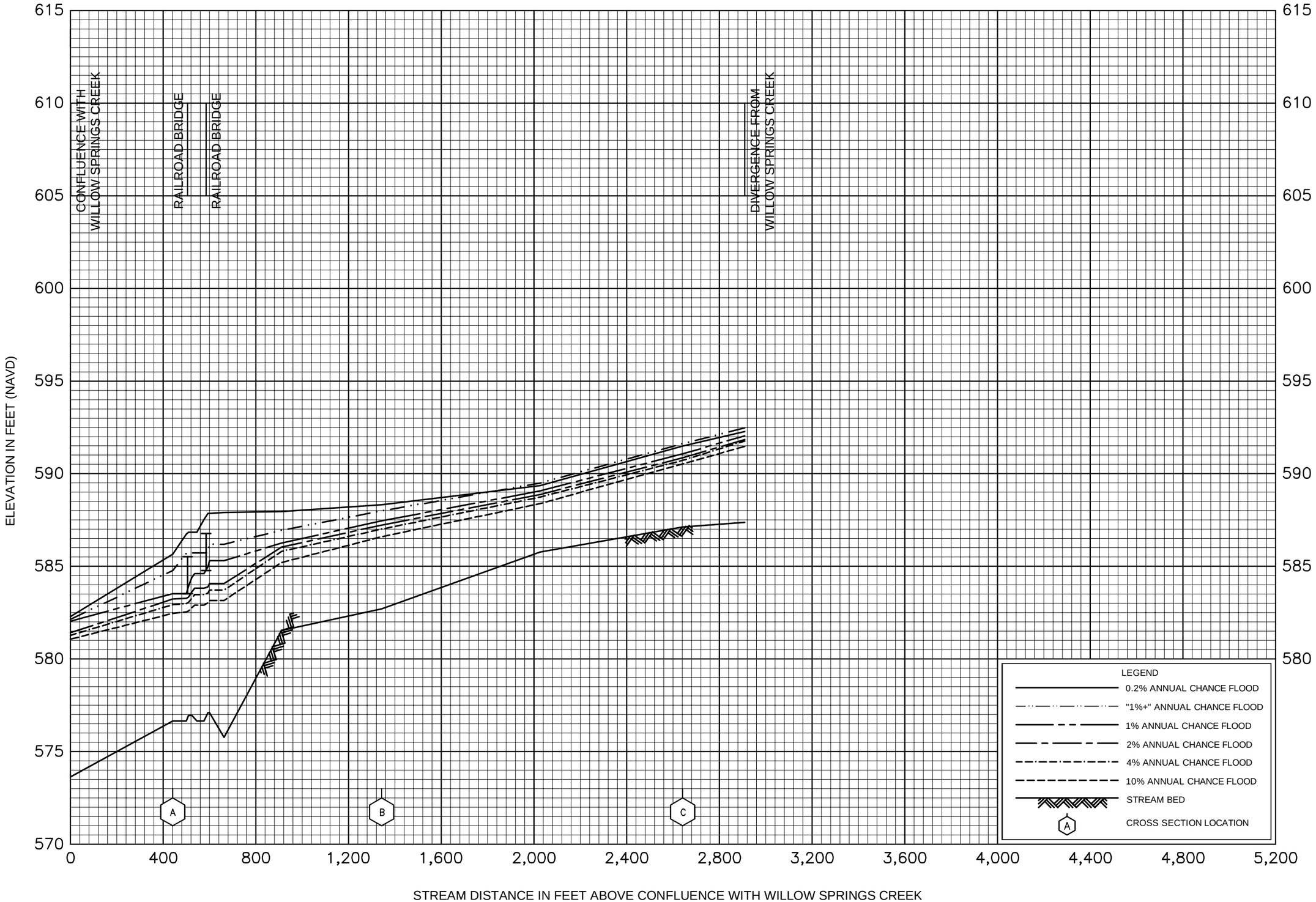

FLOOD PROFILES

STREAM WSC-RR

FEDERAL EMERGENCY MANAGEMENT AGENCY

HAYS COUNTY, TX

AND INCORPORATED AREAS

170P

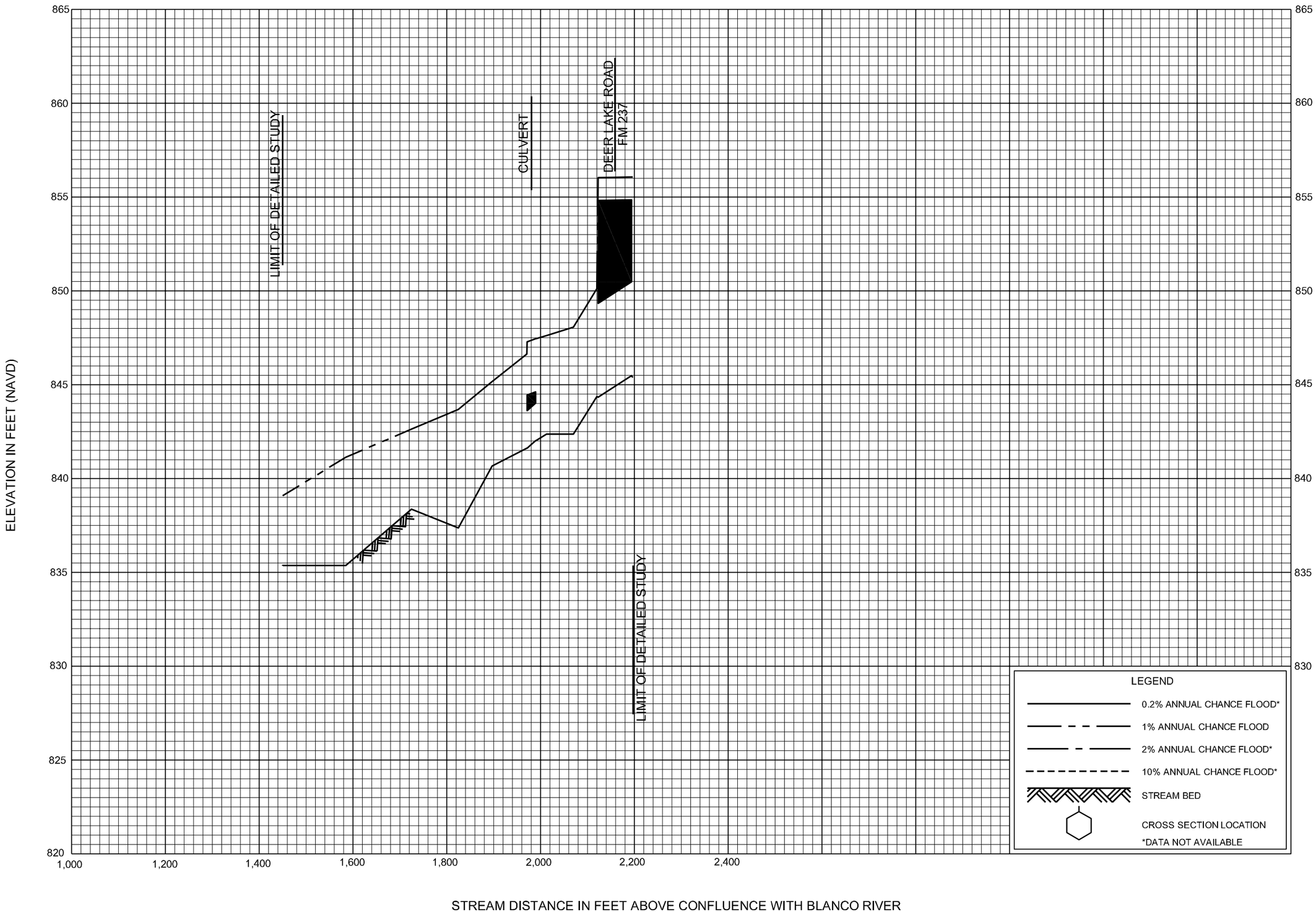

FLOOD PROFILES

UNNAMED TRIBUTARY TO BLANCO RIVER

FEDERAL EMERGENCY MANAGEMENT AGENCY

HAYS COUNTY, TX

AND INCORPORATED AREAS

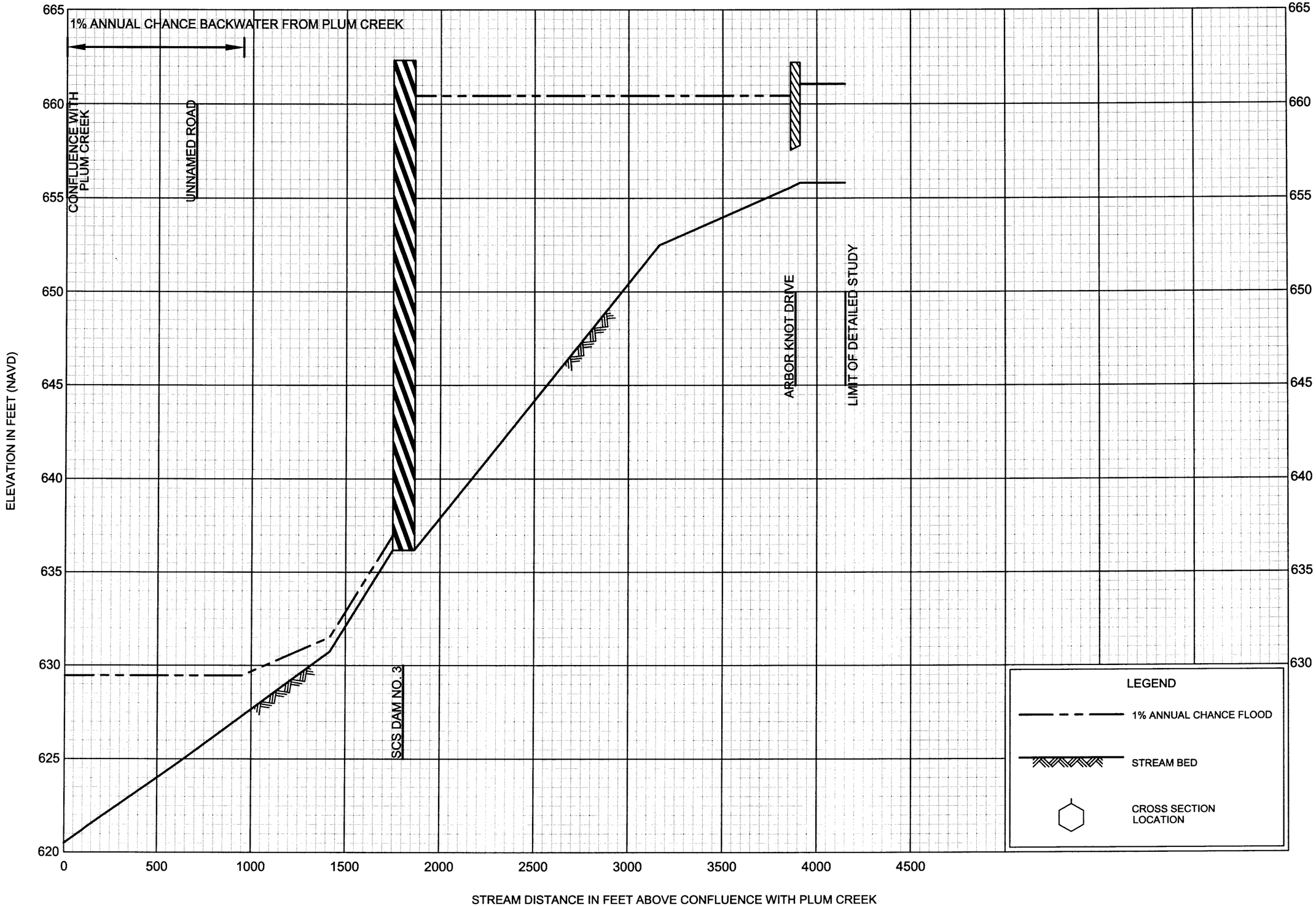

FLOOD PROFILES

UNNAMED TRIBUTARY TO PLUM CREEK

FEDERAL EMERGENCY MANAGEMENT AGENCY

HAYS COUNTY, TX

AND INCORPORATED AREAS

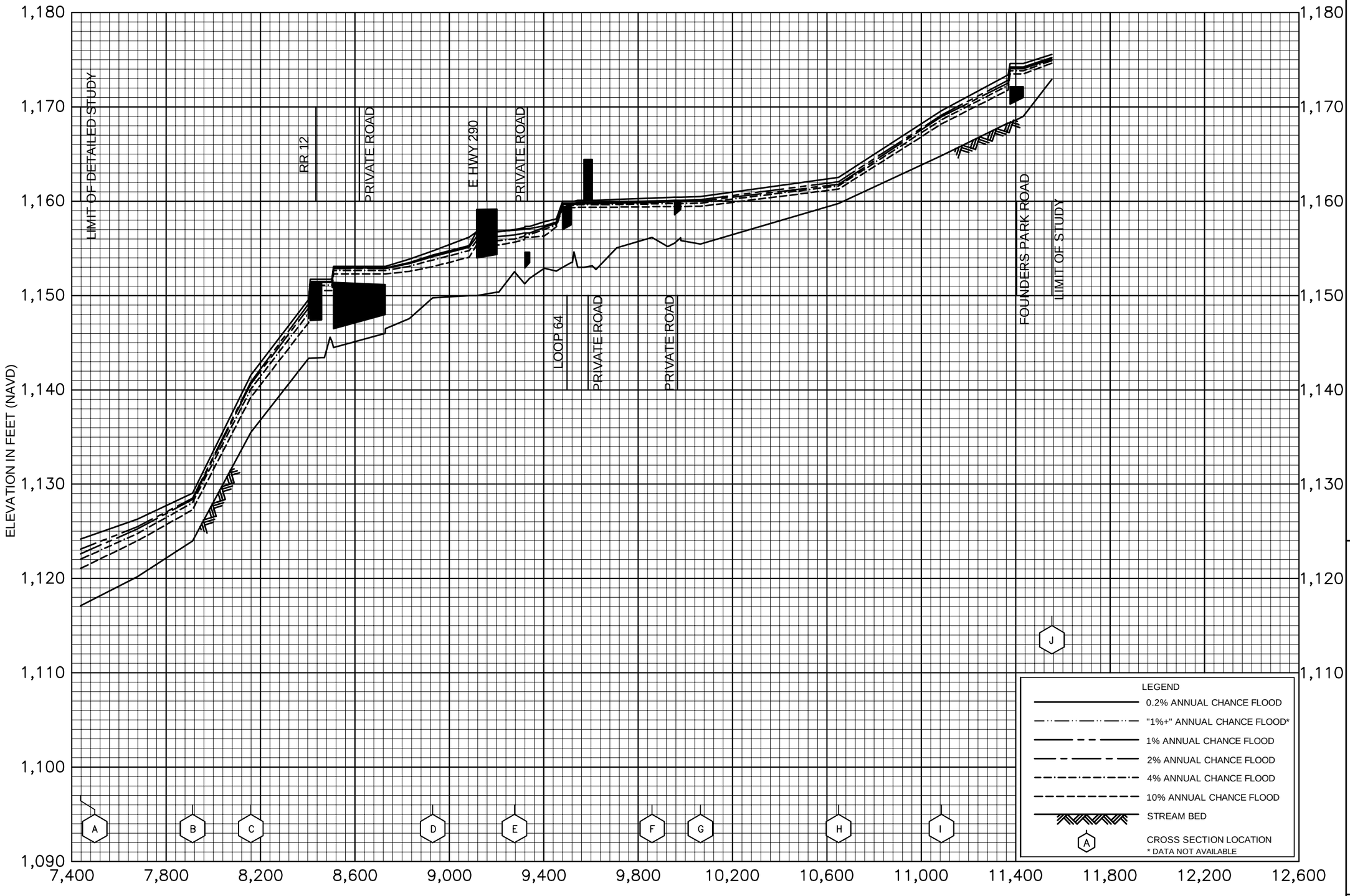

FLOOD PROFILES

WALNUT SPRING

FEDERAL EMERGENCY MANAGEMENT AGENCY

HAYS COUNTY, TX

AND INCORPORATED AREAS

173P

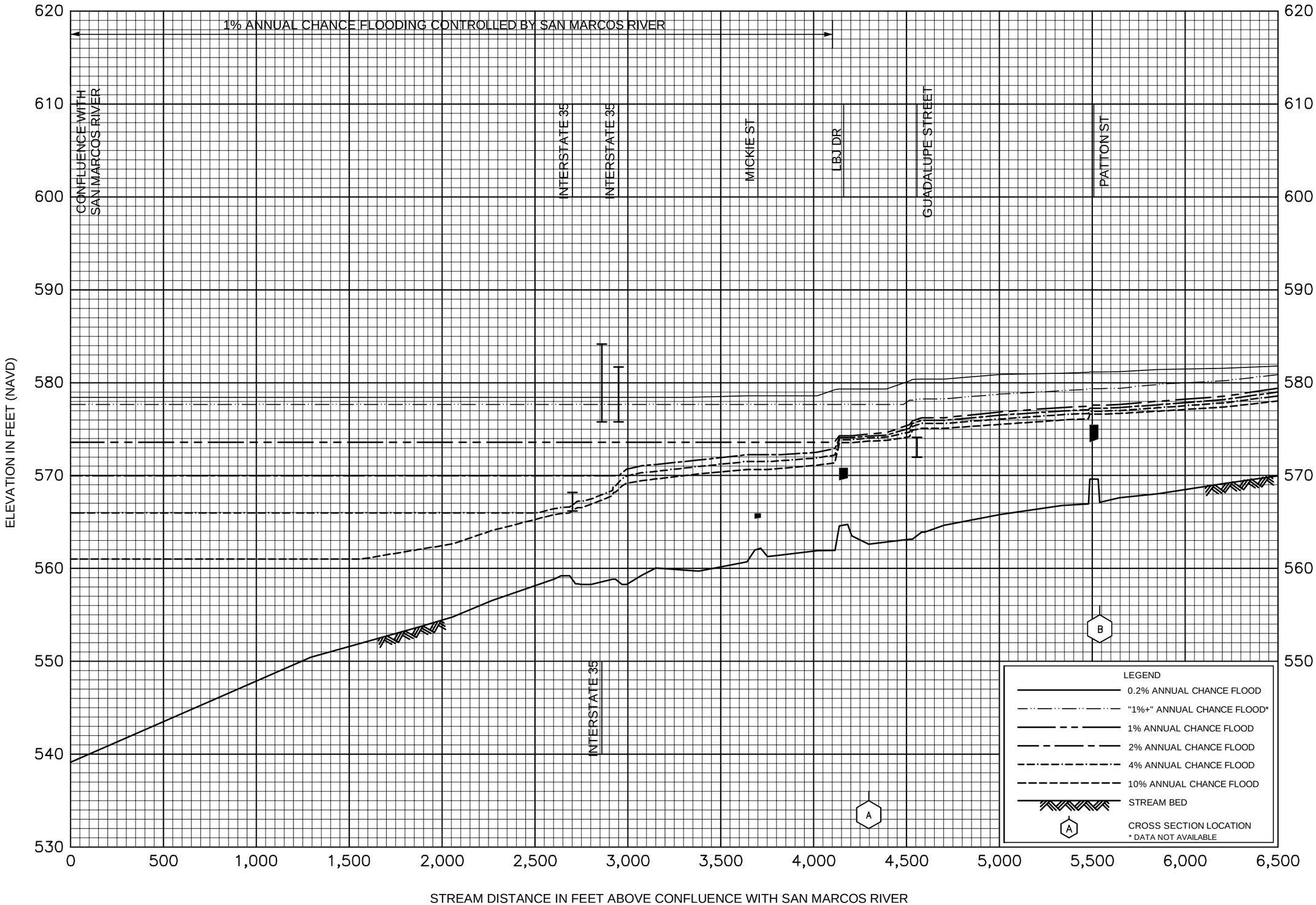

FLOOD PROFILES

WILLOW SPRINGS CREEK

FEDERAL EMERGENCY MANAGEMENT AGENCY

HAYS COUNTY, TX

AND INCORPORATED AREAS

174P

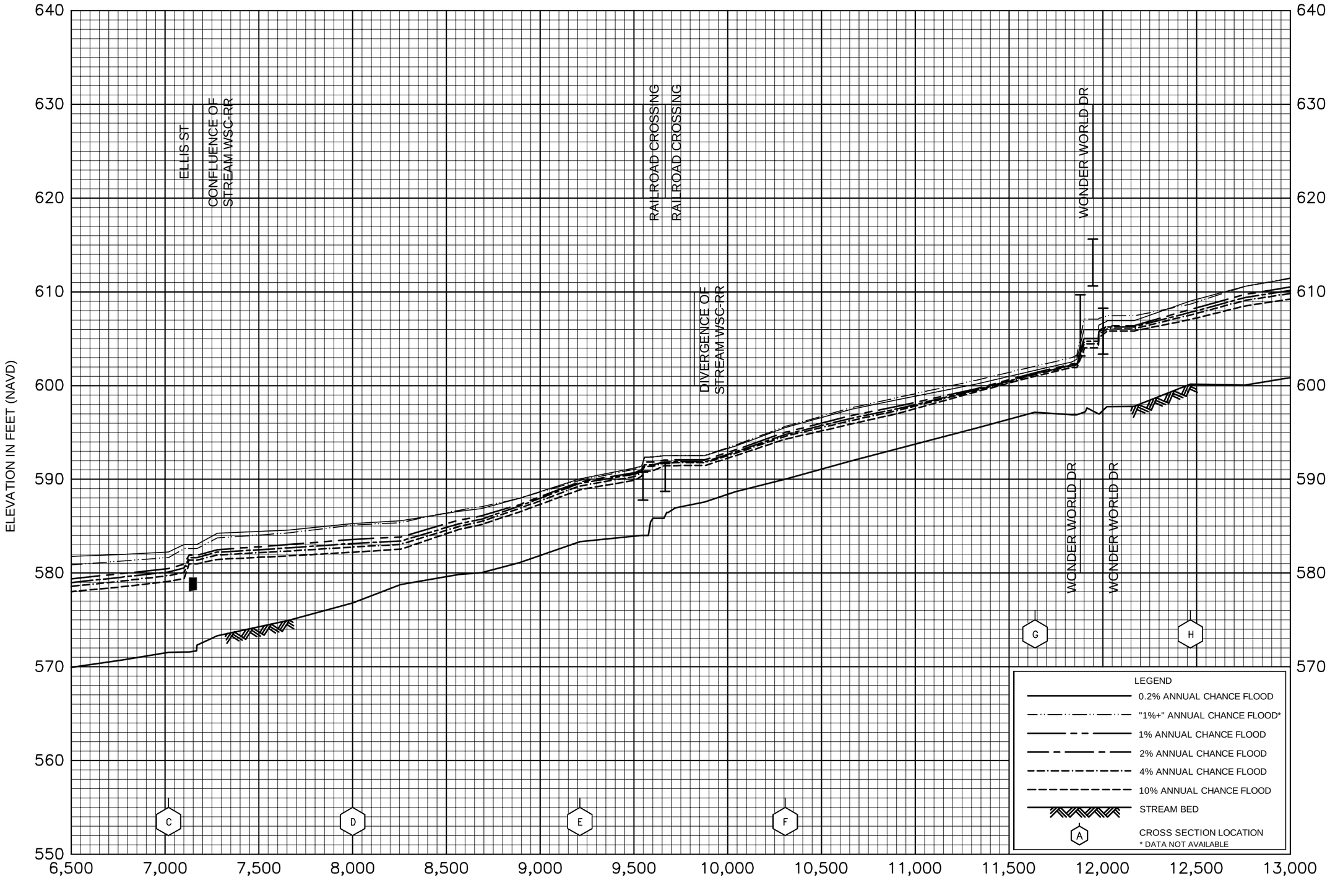

FLOOD PROFILES

WILLOW SPRINGS CREEK

FEDERAL EMERGENCY MANAGEMENT AGENCY

HAYS COUNTY, TX

AND INCORPORATED AREAS

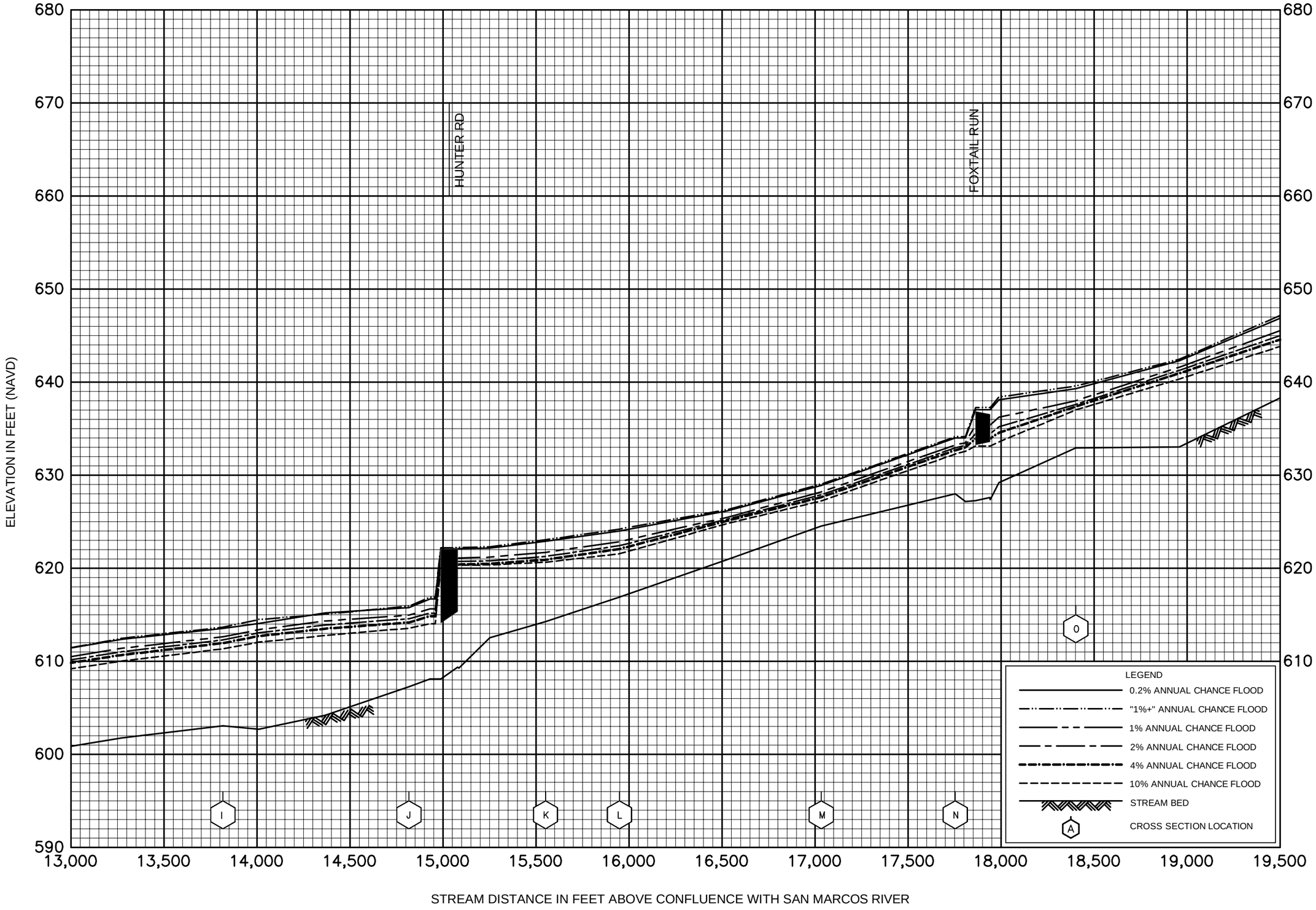

FLOOD PROFILES

WILLOW SPRINGS CREEK

FEDERAL EMERGENCY MANAGEMENT AGENCY

HAYS COUNTY, TX

AND INCORPORATED AREAS

176P

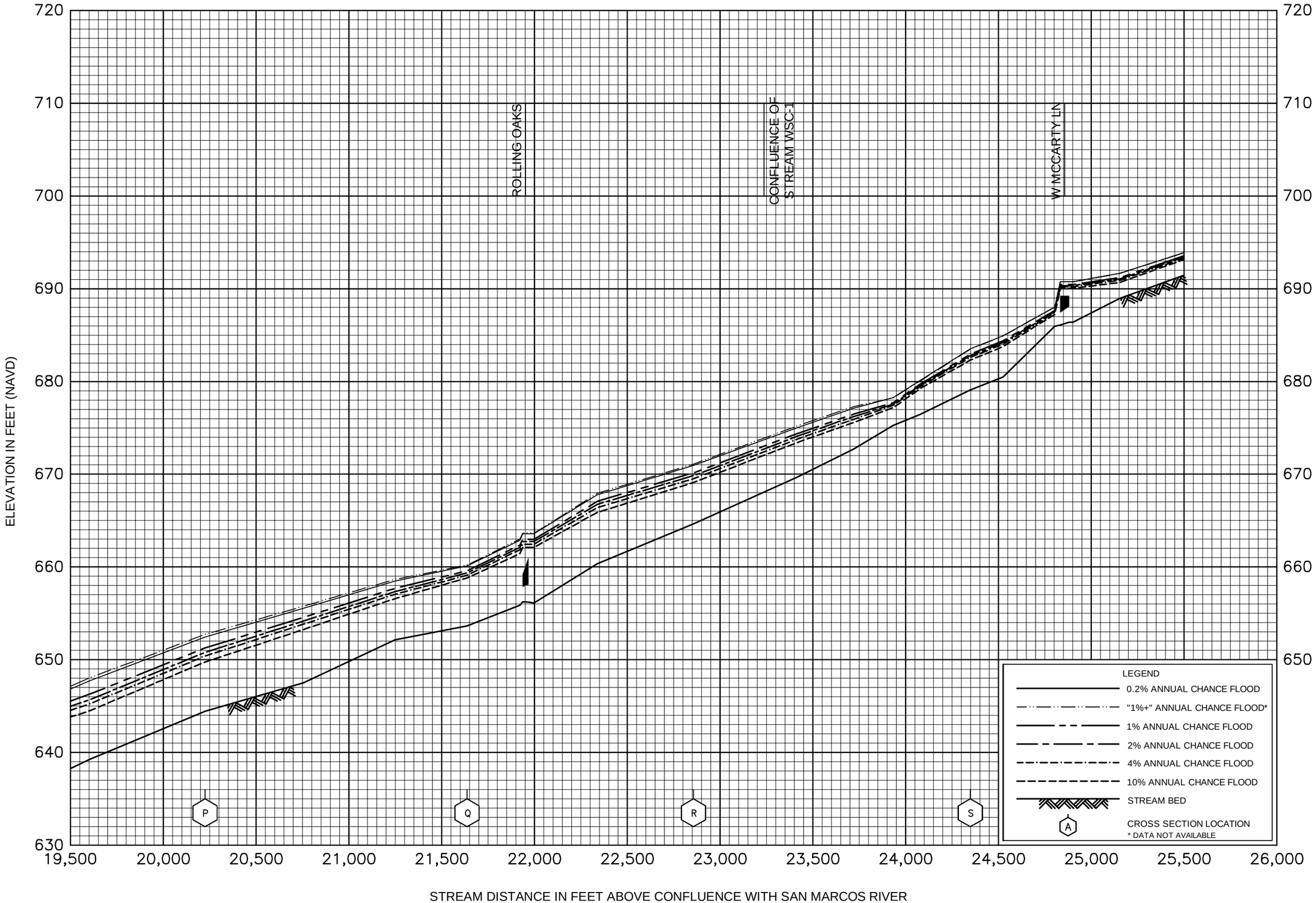

FLOOD PROFILES

WILLOW SPRINGS CREEK

FEDERAL EMERGENCY MANAGEMENT AGENCY

HAYS COUNTY, TX

AND INCORPORATED AREAS

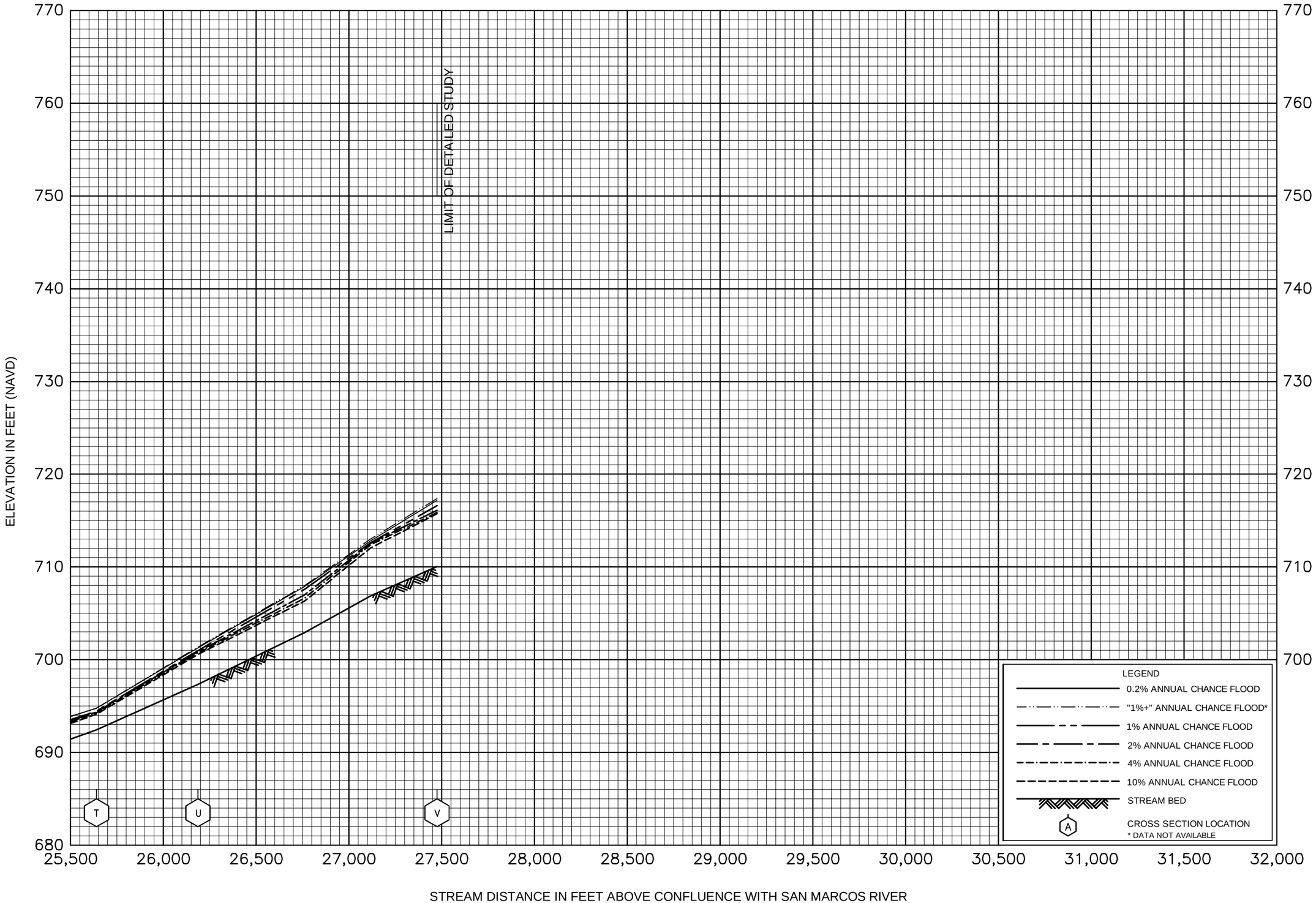

FLOOD PROFILES

WILLOW SPRINGS CREEK

FEDERAL EMERGENCY MANAGEMENT AGENCY

HAYS COUNTY, TX

AND INCORPORATED AREAS

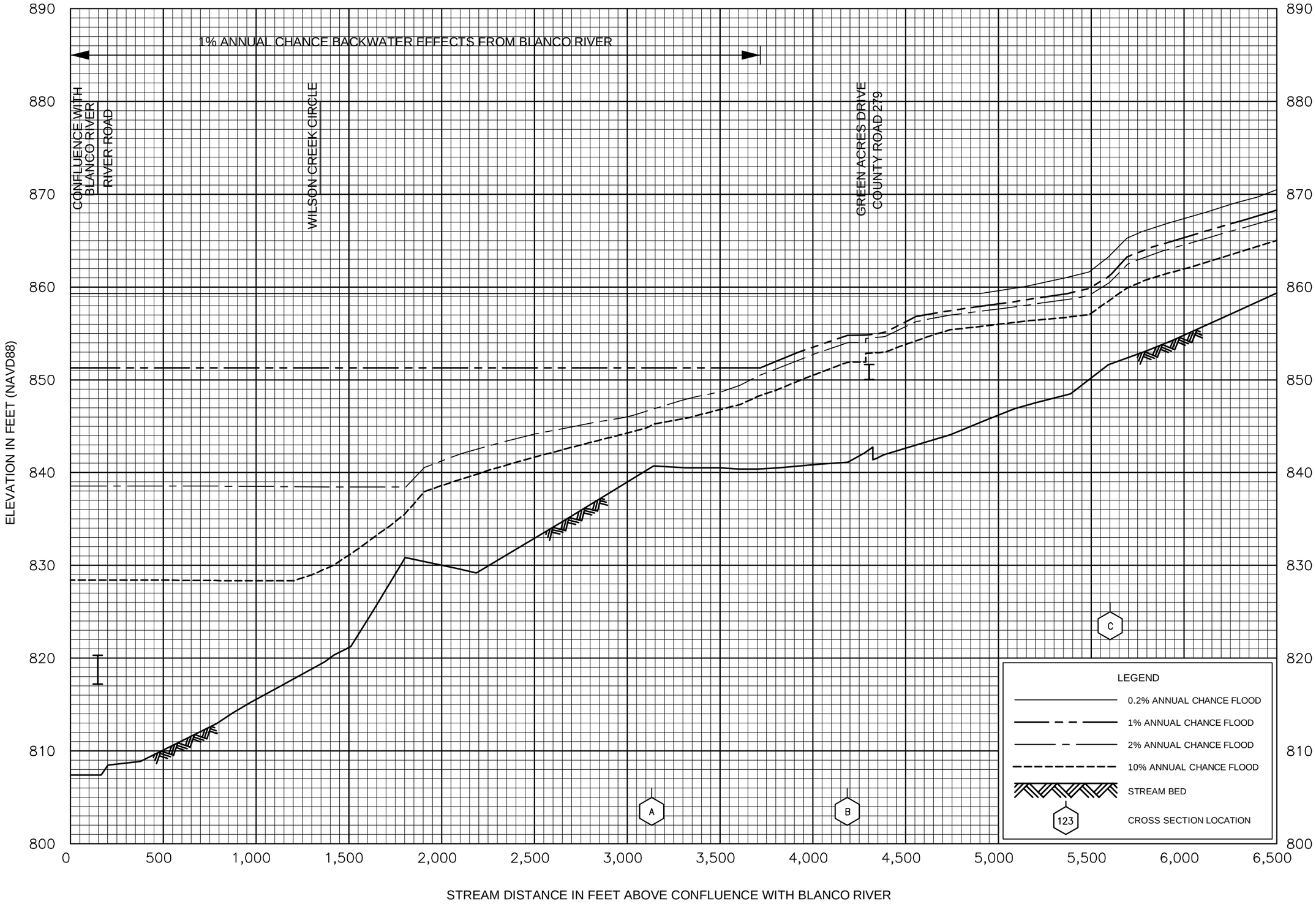

FLOOD PROFILES

WILSON CREEK

FEDERAL EMERGENCY MANAGEMENT AGENCY

HAYS COUNTY, TX

AND INCORPORATED AREAS

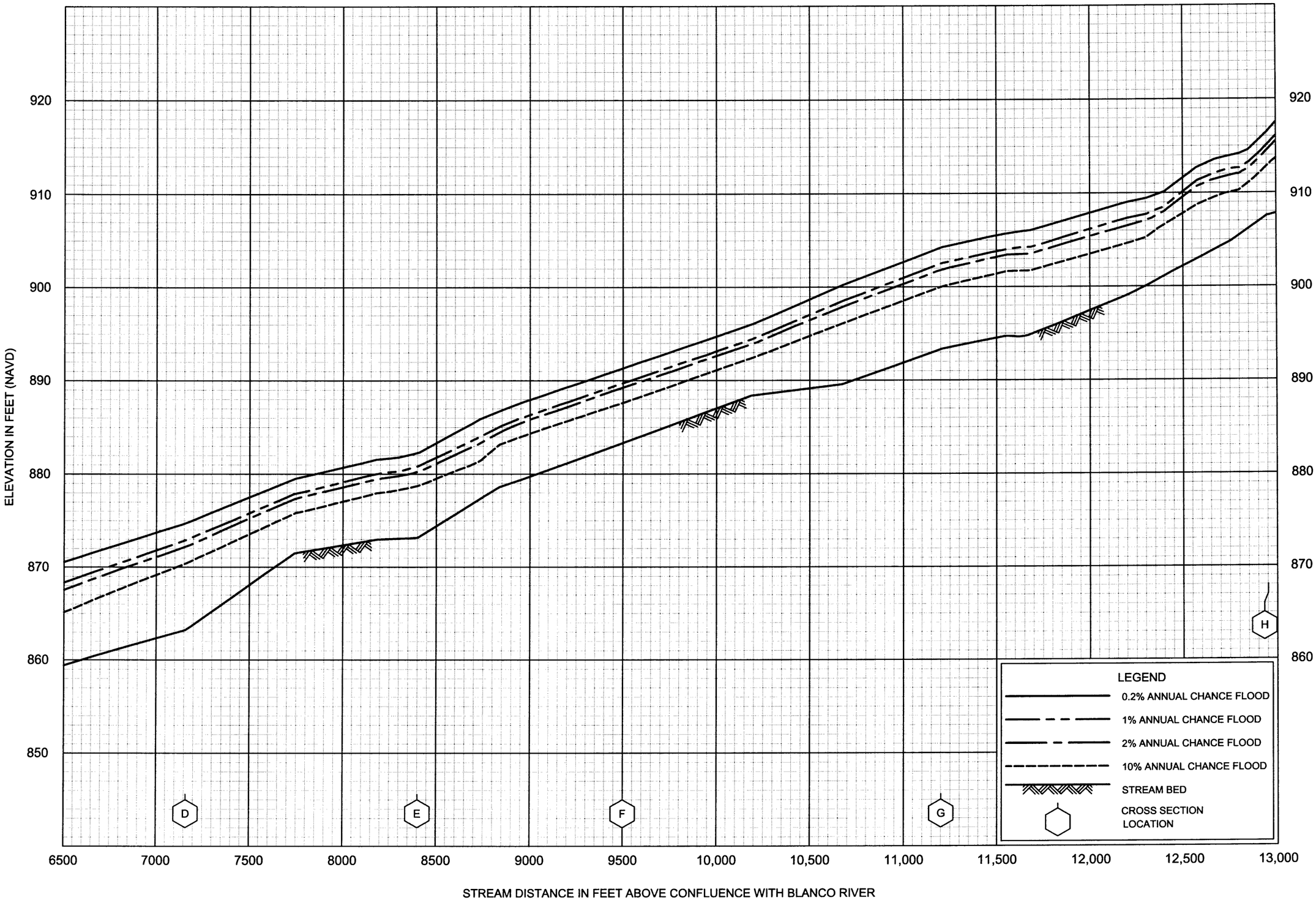

FLOOD PROFILES

WILSON CREEK

FEDERAL EMERGENCY MANAGEMENT AGENCY

HAYS COUNTY, TX

AND INCORPORATED AREAS

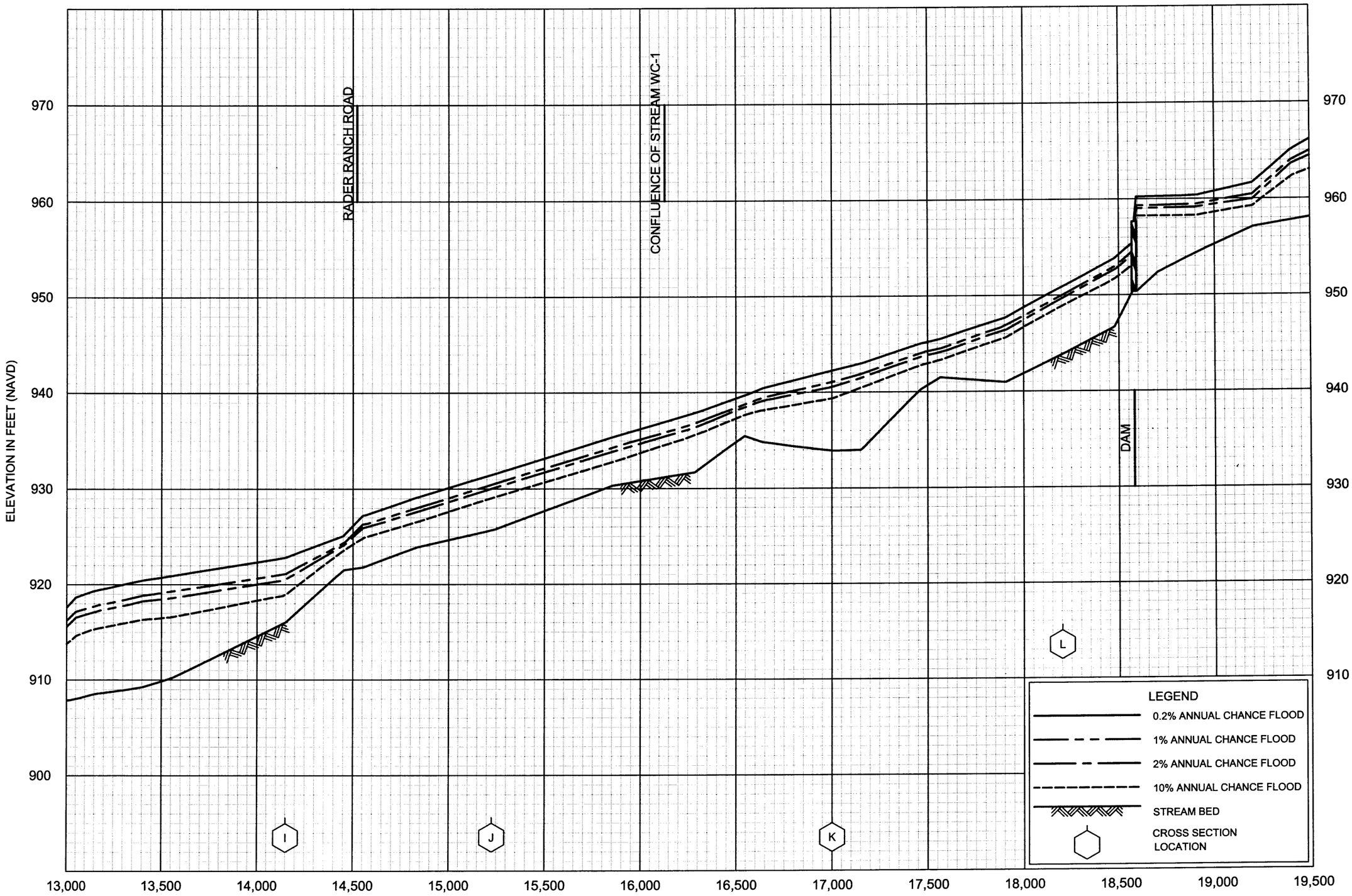

FLOOD PROFILES

WILSON CREEK

FEDERAL EMERGENCY MANAGEMENT AGENCY

HAYS COUNTY, TX

AND INCORPORATED AREAS

181P

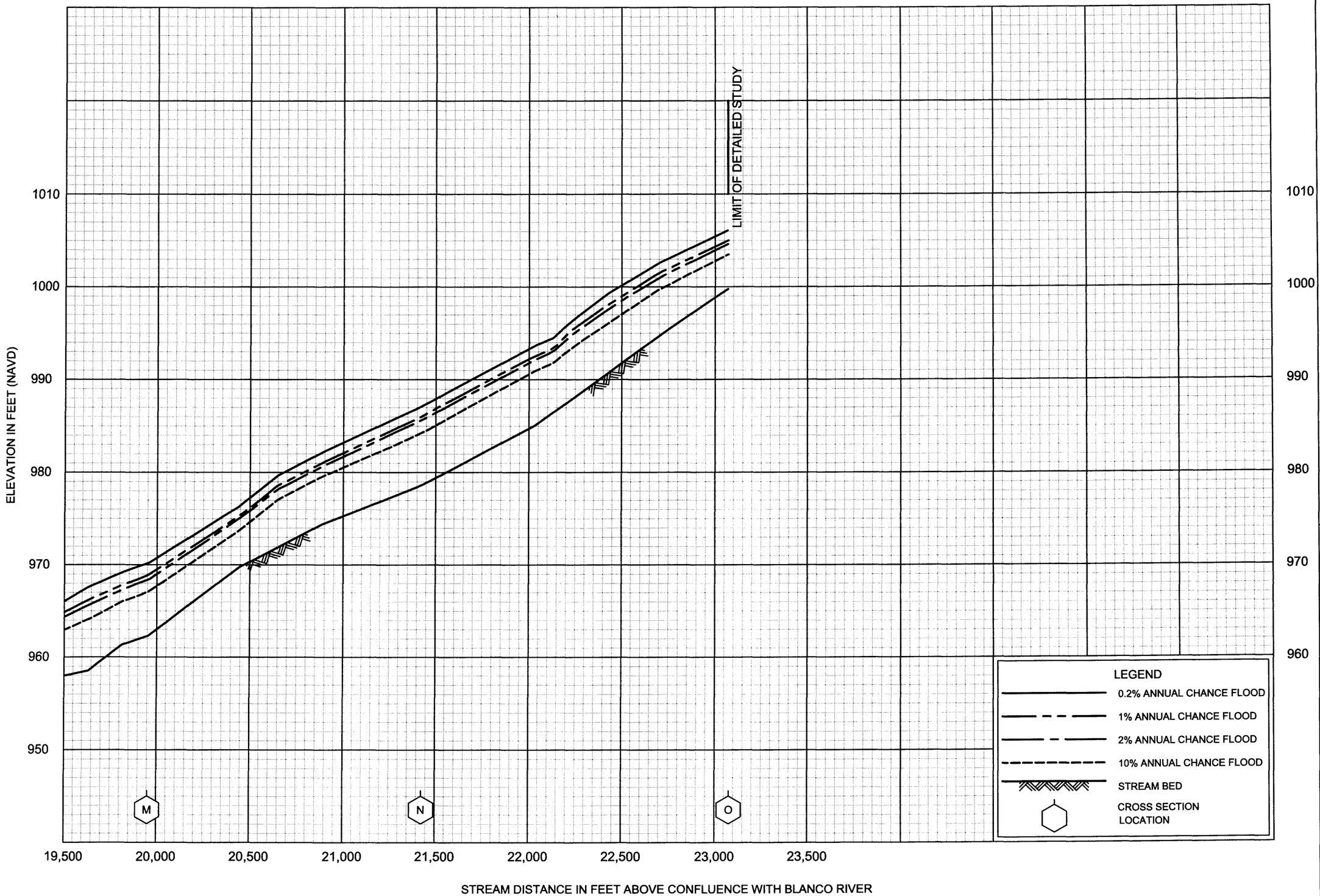

FLOOD PROFILES

WILSON CREEK

FEDERAL EMERGENCY MANAGEMENT AGENCY

HAYS COUNTY, TX

AND INCORPORATED AREAS

182P